Map Room

Map. Ref. C18

Digitized by the Internet Archive
in 2012 with funding from
National Library of Scotland

http://archive.org/details/ordnancesurveyof63grea

ORDNANCE SURVEY OF SCOTLAND.

BOOK OF REFERENCE TO THE PLAN

OF THE

PARISH OF RATHVEN,

IN THE

COUNTY OF BANFF,

CONTAINING 23551·030 ACRES.

COLONEL SIR HENRY JAMES, R.E., F.R.S., M.R.I.A., F.G.S., &c.,
SUPERINTENDENT OF THE SURVEY.

ADVOCATES' LIBRARY

LONDON:
PRINTED BY GEORGE E. EYRE AND WILLIAM SPOTTISWOODE,
PRINTERS TO THE QUEEN'S MOST EXCELLENT MAJESTY.
FOR HER MAJESTY'S STATIONERY OFFICE.

1868.

Price Three Shillings.

[7142—50—8/68.]

ORDI

P A

Published on

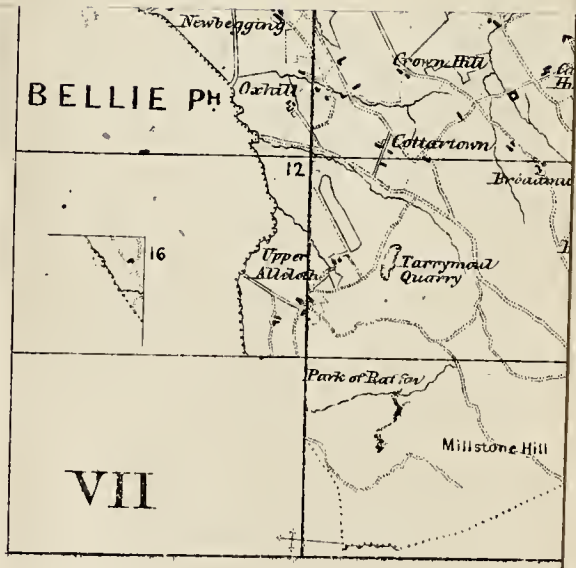

Published i

EXPLANATORY REMARKS.

The scale of the Parish Plans is the 1-2500th of the actual length on the ground, and is equal to 25·344 inches to a mile, which is very approximately equal to one square inch to one acre, the square of 1·0018 inch being equal to one acre.

The length of each sheet is $1\frac{1}{2}$ miles, and the width 1 mile, the area of each sheet is therefore 960 acres.

Each enclosure has a reference number to the area which is given in this Book.

The Braces ($\int$) on the plans are to indicate that the spaces so braced are included under the same reference number.

The Altitudes in feet above the Mean Level of the Sea are written thus—31·4.

The Scale of the Plans of the County is 6 inches to a mile, and each sheet contains the same area as 16 sheets of the Parish Plans. There is therefore a double reference number to each sheet, as VI. 9., the Roman Numerals referring to the County Plans, the Arabic Figures to the Parish Plans.

The following are the characters employed on the Ordnance Plans on the Scales of 1–2500, and 6 inches to a mile :—

County Names	C	Hundreds or Wards	W
Parishes	P	Townships	T
Extra Parochial	E	Division of Townships	T

Antiquities ..... ROMAN / Druidical or Saxon / Norman or Subsequent

The descriptions of the boundaries are shown by the following initials :—

Centre of Stream	*C.S.*	Centre of Fence	*C.F.*
Centre of Road	*C.R.*	Top of Cop	*T.C.*
Side of Stream or Drain	*S.S.* or *S.D.*	Centre of Wall	*C.W.*
Root of Hedge	*R.H.*	Defaced	*Def.*
Face of Wall	*F.W.*	Track of Stream	*T.S.*

Undefined ..... *Und.*

Where a change occurs in the boundaries, the symbol [o—o] is used to show the part at which the change takes place.

N.B.—To convert Decimal Fractions of an Acre into Roods and Perches, multiply the decimal first by 4 and then by 40, preserving the same number of decimals in the product.

Examples—

			Acres.				Acres.
			633·357				527·013
			4				4
			1·428				·052
			40				40
A.	R.	P.	17·120	A.	R.	P.	2·080
633	1	17		527	0	2	

TABLE

FOR CONVERTING DECIMAL PARTS OF AN ACRE INTO ROODS AND PERCHES.

Perch.	0 Rood.	1 Rood.	2 Roods.	3 Roods.	Perch.	0Rood.	1 Rood.	2 Roods.	3 Roods.
0	·000	·250	·500	·750	21	·131	·381	·631	·881
1	·006	·256	·506	·756	22	.137	·387	·637	·887
2	·012	·262	·512	·762	23	·144	·394	·644	·894
3	·019	·269	·519	·769	24	·150	·400	·650	·900
4	·025	·275	·525	·775	25	·156	·406	·656	·906
5	·031	·281	·531	·781	26	·162	·412	·662	·912
6	·037	·287	·537	·787	27	·169	·419	·669	·919
7	·044	·294	·544	·794	28	·175	·425	·675	·925
8	·050	·300	·550	·800	29	·181	·431	·681	·931
9	·056	·306	·556	·806	30	·187	·437	·687	·937
10	·062	·312	·562	·812	31	·194	·444	·694	·944
11	·069	·319	·569	·819	32	·200	·450	·700	·950
12	·075	·325	·575	·825	33	·206	·456	·706	·956
13	·081	·331	·581	.831	34	·212	·462	·712	·962
14	·087	·337	·587	·837	35	·219	·469	·719	·969
15	·094	·344	·594	·844	36	·225	·475	·725	·975
16	·100	·350	·600	·850	37	·231	·481	·731	·981
17	·106	·356	·606	·856	38	·237	·487	·737	·987
18	·112	·362	·612	·862	39	·244	·494	·744	·994
19	.119	·369	·619	·869	40	·250	·500	·750	1·000
20	·125	·375	·625	·875					

PARISH OF RATHVEN,

IN THE

COUNTY OF BANFF.

No. on Plan.	Area in Acres.	Remarks.	No. on Plan.	Area in Acres.	Remarks.
1	·035	Foreshore.	41	13·417	Arable.
2	·059	Foreshore.	42	1·342	Rough pasture.
3	·121	Foreshore.	43	·376	Rough pasture.
4	2·583	Foreshore.	44	·455	Houses, yards, and garden.
5	40·088	Rough pasture, &c.			
6	1·042	Arable.	45	10·750	Arable and rough pasture.
7	3·051	Arable.			
8	1·986	Arable.	46	·257	Houses, garden, &c.
9	66·475	Rough pasture, &c.	47	6·437	Arable and rough pasture.
10	·551	Marsh.			
11	·869	Houses, yards, &c.	48	5·596	Arable.
12	6·599	Arable.	49	·463	Farmsteading.
13	7·358	Arable.	50	10·448	Arable, &c.
14	4·898	Arable.	51	2·665	Arable.
15	4·989	Rough pasture.	52	14·116	Arable.
16	·252	Pond.	53	1·112	Arable.
17	11·361	Arable.	54	·516	House, yard, &c.
18	2·090	Arable.	55	16·169	Rough pasture.
19	·060	Foreshore.	56	13·290	Arable and rough pasture.
20	·264	Foreshore.			
21	·039	Foreshore.	57	14·098	Rough pasture.
22	13·921	Foreshore.	58	1·619	Public road.
23	3·536	Rough pasture, &c.	59	2·784	Rough pasture.
24	·126	Houses and yards.	60	1·062	Arable.
25	·493	Farmsteading, &c.	61	18·360	Foreshore.
26	5·335	Arable.	62	16·675	Rough pasture, &c.
27	·117	Garden.	63	40·680	Rough pasture, &c.
28	·778	Arable.	64	1·295	Rough pasture.
29	9·995	Rough pasture.	65	1·107	Arable.
30	·864	Rough pasture.	66	·559	Arable.
31	6·020	Houses, yards, gardens, &c.	67	6·973	Arable.
			68	2·903	Rough pasture.
32	·172	Foreshore.	69	13·626	Arable.
33	·348	Foreshore.	70	19·396	Arable.
34	1·619	Houses, yards, gardens, &c.	71	1·718	Rough pasture.
			72	17·357	Arable.
35	·137	Houses, &c.	73	6·847	Arable, &c.
36	1·729	Rough pasture.	74	6·276	Arable.
37	16·216	Rough pasture.	75	2·430	Rough pasture.
38	16·440	Arable.	76	4·148	Arable and rough pasture.
39	20·012	Arable.			
40	·354	Public road.	77	11·194	Rough pasture.

No. on Plan.	Area in Acres.	Remarks.
78	3·916	Rough pasture.
79	4·781	Arable and rough pasture.
80	2·655	Arable and rough pasture.
81	·678	Rough pasture.
82	10·883	Arable.
83	·138	Houses, garden, &c.
84	7·154	Arable and rough pasture.
85	2·517	Rough pasture.
86	3·953	Arable.
87	4·353	Foreshore.
88	·660	Rough pasture.
89	·243	Foreshore.
90	4·871	Rough pasture, &c.
91	5·993	Arable.
92	8·775	Arable.
93	9·867	Arable.
94	3·154	Arable.
95	2·452	Arable.
96	15·460	Rough pasture, &c.
97	1·316	Arable.
98	18·779	Arable, &c.
99	5·930	Arable, &c.
100	5·519	Arable, &c.
101	·319	Farmsteading, &c.
102	8·612	Arable.
103	8·293	Arable.
104	·037	Foreshore.
105	4·852	Foreshore.
106	1·663	Furze.
107	3·743	Arable.
108	·702	Arable, &c.
109	30·005	Rough pasture, &c.
110	9·011	Foreshore.
111	·973	Arable, &c.
112	·125	Houses, yard, and garden.
113	31·255	Arable, &c.
114	1·535	Public road.
115	36·836	Arable, &c.
115a	2·534	Rough pasture.
116	7·245	Arable and rough pasture.
117	2·267	Rough pasture.
118	8·201	Arable.
119	2·284	Rough pasture.
120	15·741	Arable and road.
121	6·629	Arable.
122	7·009	Rough pasture.
123	4·638	Arable.
124	6·855	Arable, &c.
125	24·460	Arable, &c.
126	9·259	Arable.
127	·241	Arable.
128	·399	Public road.
129	10·440	Houses, yards, gardens, &c.
130	·229	Foreshore.
130a	·107	Foreshore.
131	·191	Foreshore.
132	1·492	Foreshore.
133	13·787	Rough pasture.
134	·142	Public road.
135	2·189	Houses, yards, gardens, &c.
136	·410	Houses, gardens, &c.
137	·562	Public road.
138	·110	Houses and yard.
139	10·837	Arable, houses, &c.
140	·531	Houses, garden, &c.
141	3·725	Arable, houses, &c.
142	6·338	Arable.
143	4·778	Arable, &c.
144	7·063	Arable.
145	·923	Houses, gardens, &c.
146	·815	Public road.
147	·665	Public road.
148	·365	Public road.
149	25·149	Arable.
150	24·919	Arable, &c.
151	2·861	Public road.
152	·218	Mill dam.
153	·229	Mill dam.
154	·512	Stackyard.
155	·947	Farmsteading, &c.
156	2·029	Arable.
157	16·536	Arable.
158	·609	Public road.
159	43·082	Arable.
160	1·034	Rough pasture.
161	1·404	Arable.
162	2·684	Foreshore.
163	2·905	Foreshore.
164	2·418	Rocks.
165	9·633	Rough pasture.
166	·291	Foreshore.
167	·191	Foreshore.
168	13·621	Rough pasture.
169	9·332	Foreshore.
170	8·333	Arable.
171	7·586	Rough pasture.
172	1·279	Arable.

No. on Plan.	Area in Acres.	Remarks.
173	5·850	Rough pasture.
174	37·322	Arable.
175	·431	Stackyard.
176	·812	Farmsteading.
177	58·748	Arable.
178	6·312	Arable, &c.
179	3·317	Rough pasture.
180	50·190	Foreshore.
181	50·701	Rough pasture, &c.
182	5·982	Arable.
183	·257	Public road.
184	8·863	Arable.
185	3·839	Rough pasture.
186	4·939	Arable.
187	55·647	Arable, &c.
188	19·797	Rough pasture, &c.
189	26·250	Arable, &c.
189a	1·134	Rough pasture.
190	21·771	Rough pasture.
191	6·933	Rough pasture.
192	·140	Sheds and yard.
193	5·374	Arable.
194	11·578	Arable.
195	2·180	Arable.
196	2·678	Arable, &c.
196a	·430	Houses, garden, &c.
197	25·113	Foreshore.
198	·632	Houses, &c.
199	4·293	Shingle, rough pasture, &c.
200	8·760	Rough pasture, gardens, houses, &c.
201	1·036	Houses, sheds, yards, &c.
202	17·432	Foreshore.
203	9·021	Rough pasture, &c.
204	3·052	Arable.
205	3·393	Public road.
205a	·384	Tidal water.
206	13·131	Arable, &c.
207	7·175	Arable, &c.
208	23·287	Arable.
209	3·567	Arable.
210	1·716	Arable, &c.
211	·420	Houses, gardens, &c.
212	1·787	Arable.
213	7·280	Rough pasture.
214	·180	Houses, gardens, &c.
215	9·076	Arable.
216	7·407	Arable.
217	9·964	Arable.
218	11·620	Rough pasture, &c.
219	48·777	Arable.
220	1·441	Farmsteading, &c.
221	1·241	Public road.
222	·450	Houses, gardens, &c.
223	30·691	Arable.
224	7·980	Arable.
225	1·546	Rough pasture.
226	4·683	Rough pasture.
227	7·555	Arable and rough pasture.
228	8·416	Arable and rough pasture.
229	12·530	Arable.
230	·925	Public road.
231	38·531	Arable.
232	3·598	Farmsteading.
233	·273	Stackyard.
234	4·835	Arable.
235	51·392	Arable.
236	10·022	Rough pasture.
237	·717	Arable.
238	10·362	Arable.
239	2·717	Arable, &c.
240	8·518	Rough pasture.
241	2·818	Arable, &c.
242	2·244	Rough pasture.
243	·300	Houses, garden, &c.
244	9·584	Arable, &c.
245	4·418	Public road.
246	15·691	Trees, rough pasture, &c.
246a	·410	Houses, garden, &c.
247	·824	Farmsteading.
248	2·138	Arable.
249	·238	Private road.
250	36·960	Rough pasture.
251	14·128	Arable.
252	·160	Yard.
253	·221	Houses, garden, &c.
254	5·389	Arable.
255	2·457	Rough pasture.
256	3·455	Rough pasture.
257	3·155	Arable.
258	2·152	Arable, &c.
259	·609	Arable.
260	16·208	Rough pasture.
261	6·951	Arable, &c.
262	·718	Houses, garden, &c.
263	3·510	Arable.
264	·691	Houses, garden, &c.
265	5·228	Arable and rough pasture.

No. on Plan.	Area in Acres.	Remarks.
266	6·143	Arable.
267	·998	Rough pasture.
268	13·702	Arable.
269	2·549	Rough pasture.
270	2·932	Public road.
271	4·143	Rough pasture.
272	3·991	Arable.
273	10·344	Arable.
274	4·196	Arable.
275	·220	Houses, gardens, &c.
276	8·959	Arable.
277	·546	Rough pasture.
278	2·971	Arable.
279	·751	Arable.
280	2·954	Rough pasture, gardens, houses, &c.
281	·657	Houses, &c.
282	7·838	Arable.
283	20·338	Wood.
284	·508	Rough pasture.
285	·953	Public road.
286	36·750	Wood.
287	·601	Marsh.
288	14·440	Arable.
289	21·818	Wood.
290	·230	Marsh.
291	·211	Houses, garden, &c.
292	6·886	Arable.
293	5·927	Rough pasture.
294	·315	Houses, garden, &c.
295	27·551	Arable.
296	26·786	Rough pasture.
297	·211	Arable.
298	·194	Houses, garden, &c.
299	3·956	Arable.
300	34·582	Rough pasture.
301	9·796	Arable.
302	3·776	Arable.
303	·210	Houses, gardens, &c.
304	7·577	Arable.
305	4·408	Rough pasture.
306	6·357	Arable.
307	2·541	Public road.
308	7·988	Rough pasture.
309	3·073	Arable.
310	·252	House, garden, &c.
311	·421	Arable.
312	·189	Houses, garden, &c.
313	7·892	Arable.
314	38·957	Wood.
315	11·098	Rough pasture.
316	5 619	Arable.
317	17·391	Arable.
318	·521	Houses, garden, &c.
319	9·145	Arable.
320	9·712	Arable.
321	1·669	Public road.
322	·713	Houses, garden, &c.
323	10·060	Arable, houses, &c.
324	·270	Houses, garden, &c.
325	17·108	Arable.
326	·480	Rough pasture and garden.
327	·411	Rough pasture.
328	22·299	Arable.
329	3·847	Public road.
330	21·072	Arable.
331	·471	House, garden, &c.
332	1·162	Rough pasture.
333	9·891	Arable.
334	·629	Houses, garden, &c.
335	10·179	Arable and rough pasture.
336	13·516	Arable, &c.
337	18·636	Arable.
338	·409	Houses, garden, &c.
339	·330	Houses, garden, &c.
340	10·211	Arable, &c.
341	9·831	Arable, houses, &c.
342	5·624	Arable, &c.
343	6·754	Arable, &c.
344	5·369	Rough pasture.
345	1·428	Public road.
346	·211	Houses, garden, &c.
347	4·655	Rough pasture.
348	13·582	Arable.
349	·781	House, yard, garden, &c.
350	9·700	Arable.
351	15·756	Arable and rough pasture.
352	4·715	Arable and rough pasture.
353	·501	Houses, &c.
354	8·784	Arable.
355	1·577	Rough pasture.
356	·177	Houses, garden, &c.
357	10·644	Arable, &c.
358	·439	Houses, gardens, &c.
359	5·926	Arable.
360	·406	Houses, garden, &c.
361	12·855	Arable and rough pasture.
362	130·213	Wood.

No. on Plan.	Area in Acres.	Remarks.
363	2·335	Public road.
364	·108	Pond.
365	·140	Pond.
366	15·622	Arable.
367	·140	Pond.
368	28·381	Arable.
369	·121	Houses and garden.
370	7·693	Arable.
371	·271	Houses, garden, &c.
372	3·320	Public road.
373	·210	Houses, garden, &c.
374	20·913	Arable.
375	3·429	Arable.
376	20·593	Arable.
377	·511	Houses, garden, &c.
378	·332	Houses, garden, &c.
379	·223	Houses, garden, &c.
380	33·244	Arable.
380a	·860	Public road.
381	1·912	Wood.
382	16·807	Arable.
382a	·519	Stream, &c.
383	22·930	Arable.
384	1·071	Stream, &c.
385	9·010	Arable.
386	19·753	Arable.
387	26·079	Wood.
388	33·705	Arable and rough pasture.
389	18·665	Arable.
390	·358	Houses, garden, &c.
391	·290	Houses, garden, &c.
392	9·834	Arable.
393	9·781	Arable, &c.
394	·229	Houses, garden, &c.
395	1·579	Rough pasture.
396	1·238	Arable.
397	·630	Farmsteading.
398	8·649	Arable.
399	10·575	Arable, rough pasture, houses, &c.
400	8·051	Arable.
401	9·705	Arable.
402	·320	Farmsteading, &c.
403	2·673	Arable.
404	14·065	Arable.
405	1·852	Arable.
406	·260	Farmsteading.
407	3·519	Arable.
408	·649	Public road.
409	6·552	Arable, houses, &c.
410	20·854	Arable, &c.
411	20·559	Arable, &c.
412	87·120	Arable, houses, &c.
413	25·618	Arable.
413a	2·573	Wood.
414	4·498	Public road.
415	33·105	Arable.
416	28·266	Arable.
417	4·279	Public road.
418	27·332	Arable.
419	22·714	Arable.
420	2·963	Farmsteading, &c.
421	·621	Public road.
422	·184	Mill dam.
423	1·002	Arable, &c.
424	·330	Garden.
425	·430	Houses, garden, &c.
426	6·757	Arable.
427	5·941	Arable.
428	50·605	Arable.
429	5·231	Arable.
430	·851	Private road.
431	20·838	Arable.
432	35·978	Arable.
433	·445	Public road.
434	6·597	Arable.
435	2·940	Arable, &c.
436	1·979	Houses, garden, &c.
437	14·476	Arable.
438	7·876	Arable.
438a	·230	Private road.
439	2·847	Wood.
440	1·289	Wood.
441	4·945	Arable.
442	2·673	Arable.
443	·724	Arable and pond.
444	·601	Houses and gardens.
445	2·468	Gardens, &c.
446	1·507	Farmsteading.
447	·570	Private road.
448	1·111	Stackyard.
449	·240	Mill dam.
450	1·782	Arable.
451	·122	Pond.
452	·271	Foreshore.
453	·250	Tidal water.
454	2·347	Pasture, &c.
455	6·376	Arable.
456	1·834	Pasture.
456a	·283	Tidal water.
457	18·069	Wood.
458	·627	Pasture.
459	1·425	Nursery.

No. on Plan.	Area in Acres.	Remarks.
460	10·118	Arable.
461	·322	Water.
462	6·118	Pasture.
463	1·248	Pasture.
464	·590	Water.
465	19·123	Arable.
466	·369	Private road.
467	6·195	Arable.
468	·424	Private road.
469	16·151	Arable, &c.
470	7·190	Pasture.
471	3·446	Fish pond.
472	8·601	Pasture.
473	·340	Water.
474	·100	Water.
475	·081	Water.
476	·235	Water.
477	·314	Tidal water.
478	·173	Foreshore.
479	2·332	Rough pasture.
480	·139	Pond.
481	4·193	Houses, yards, gardens, &c.
482	2·770	Houses, gardens, &c.
483	·730	Public road.
484	2·572	Rough pasture.
485	12·297	Rough pasture, &c.
486	3·011	Arable.
487	5·863	Rough pasture.
488	4·378	Arable.
489	150·561	Foreshore.
490	2·415	Public road.
491	·842	Arable.
492	·667	Houses, gardens, &c.
493	·157	Mill dam.
494	·649	Arable.
495	·932	House, rough pasture, and stream.
496	9·878	Arable.
497	2·566	Public road.
498	1·892	Houses, garden, &c.
499	1·352	Farmsteading.
500	2·133	Arable, &c.
501	2·775	Furze.
502	6·040	Arable.
503	2·515	Arable.
504	·761	Arable.
505	1·693	Public road.
506	12·901	Rough pasture and sand.
507	12·141	Sand and rough pasture.
508	3·967	Arable and rough pasture.
509	20·881	Rough pasture.
510	72·715	Arable.
511	2·296	Furze.
512	2·100	Arable.
513	6·490	Arable.
514	2·240	Arable.
515	4·197	Houses, sheds, and yards.
516	1·628	Public road.
517	·998	Houses, gardens, &c.
518	6·000	Furze.
519	·627	Public road.
520	30·917	Arable.
521	·253	Arable.
522	·803	Arable.
523	24·075	Arable.
524	32·659	Arable.
525	·300	Farmsteading.
526	19·419	Arable.
527	2·194	Public road.
528	12·536	Arable.
529	19·027	Arable.
530	22·384	Arable.
531	10·264	Arable.
532	·198	Houses and garden.
533	2·821	Houses, gardens, &c.
534	·192	Houses, gardens, &c.
535	1·009	Rough pasture.
536	·712	Houses, gardens, &c.
537	·651	Public road.
538	3·661	Harbour.
539	2·111	Houses, yards, &c.
540	2·109	Houses, gardens, &c.
541	·139	Public road.
542	·658	Public road.
543	2·329	Houses, gardens, &c.
544	2·974	Houses, gardens, &c.
545	·282	Public road.
546	·104	Public road.
547	1·086	Houses, gardens, &c.
548	·504	Public road.
549	1·643	Houses, gardens, &c.
550	·323	Arable.
551	·788	Arable, &c.
552	·881	Public road.
553	·731	Houses, yards, &c.
554	·215	Public road.
555	·250	Foreshore.
556	·198	Sand.
557	·154	Tidal water.

No. on Plan.	Area in Acres.	Remarks.
558	·478	Sand.
559	3·548	Houses, sheds, &c.
560	2·617	Rough pasture.
561	·204	Tidal water.
562	·406	Houses, &c.
563	1·933	Rough pasture.
564	·206	Houses, garden, &c.
565	5·925	Houses, yards, &c.
566	·696	Public road.
567	1·237	Houses, garden, &c.
568	·732	Arable.
569	1·551	Houses, gardens, &c.
570	·580	House and pasture.
571	·904	Houses, gardens, &c.
572	22·959	Arable.
572a	·381	Rough pasture.
573	·250	Water.
574	3·404	Rough pasture.
575	5·402	Rough pasture.
576	1·627	Water.
577	39·592	Arable.
578	4·373	Rough pasture.
579	2·024	Houses, garden, &c.
580	1·051	Rough pasture.
581	·262	Mill dam.
582	·551	Rough pasture.
583	47·548	Arable.
584	·964	Public road.
585	6·279	Arable.
586	1·303	Rough pasture.
587	1·738	Public road.
588	18·104	Arable, houses, &c.
589	23·831	Arable.
590	1·077	Rough pasture.
591	1·293	Public road.
592	29·165	Foreshore.
593	14·396	Sand and rough pasture.
594	1·227	Rough pasture.
595	3·156	Houses, gardens, &c.
596	·168	Public road.
597	3·457	Houses, gardens, &c.
597a	·405	Rough pasture.
598	1·057	Public road.
599	3·907	Houses, gardens, &c.
600	1·362	Houses, gardens, &c.
601	·850	Houses, gardens, &c.
602	1·031	Public road.
603	·220	Public road.
604	·228	Public road.
605	1·803	Houses, gardens, &c.
606	1·756	Houses, gardens, &c.
607	·195	House, garden, &c.
608	42·483	Arable.
609	2·032	Public road.
610	2·849	Rough pasture.
611	·206	Shingle.
612	·671	Furze.
613	·763	Arable.
614	·248	Houses, &c.
615	1·151	Farmsteading, &c.
616	1·841	Water.
617	9·381	Arable.
618	2·099	Rough pasture.
619	1·493	Rough pasture.
620	2·132	Arable.
621	·220	Mill dam.
622	47·359	Arable.
623	59·073	Arable.
624	58·404	Arable and rough pasture.
625	49·766	Arable.
626	14·230	Arable.
627	15·837	Arable.
628	10·726	Arable.
629	9·064	Arable.
630	5·061	Arable.
631	2·437	Arable.
632	3·314	Furze, marsh, &c.
633	·320	House, garden, &c.
634	15·893	Arable.
635	27·430	Arable.
636	·239	Houses, garden, &c.
637	5·393	Arable, house, &c.
638	47·814	Arable.
639	1·738	Public road.
640	·611	Farmsteading.
641	2·139	Furze.
642	68·305	Arable.
643	·941	Farmsteading, &c.
644	3·214	Arable.
645	2·963	Arable.
646	·879	Arable.
647	7·686	Arable.
647a	·300	Garden.
648	·553	Farmsteading, &c.
648a	·360	Rough pasture.
649	5·293	Arable.
650	16·508	Arable.
651	14·969	Arable.
652	·309	Furze.
653	3·026	Public road.
654	35·307	Arable.
655	1·777	Arable.

No. on Plan.	Area in Acres.	Remarks.
656	·966	Houses, gardens, &c.
657	·967	House, garden, &c.
658	·924	Arable.
659	·543	Arable.
660	·801	Public road.
661	14·324	Arable.
662	11·891	Arable.
663	6·277	Arable.
664	·408	Graveyard.
665	·601	Graveyard.
666	·373	Houses, gardens, &c.
667	·503	Houses, garden, &c.
668	2·148	Houses, gardens, &c.
669	1·477	Houses, gardens, &c.
670	·451	Arable and rough pasture.
671	·939	Arable.
672	·584	Public road.
673	·348	Mill dam.
674	1·151	Arable and stream.
675	8·969	Arable and stream.
676	·751	Water.
677	6·684	Arable and rough pasture.
678	7·043	Arable.
679	1·319	Arable, houses, &c.
680	1·827	Houses, ornamental ground, &c.
681	·875	Gardens.
682	1·456	Arable.
683	1·932	Public road.
684	27·723	Arable.
685	23·466	Arable.
686	3·042	Arable.
687	·820	Farmsteading.
688	·458	Arable and house.
689	7·184	Arable.
690	4·240	Arable.
691	4·711	Arable.
692	21·066	Arable, &c.
693	1·746	Public road.
694	9·364	Arable and rough pasture.
695	6·562	Arable and rough pasture.
696	9·065	Arable.
697	29·983	Arable.
698	5·793	Arable.
699	4·723	Arable and stream.
700	16·116	Arable.
701	·514	Furze.
702	58·436	Arable.
703	1·846	Farmsteading, &c.
704	·949	Rough pasture.
705	10·013	Arable.
706	37·348	Public road.
707	18·576	Arable.
708	2·438	Arable.
709	7·999	Arable.
710	15·356	Arable.
711	11·095	Arable.
712	7·734	Arable.
713	1·400	Rough pasture.
714	3·196	Arable and rough pasture.
715	9·710	Arable.
716	·941	Rough pasture.
717	·743	Arable.
718	1·196	Farmsteading.
719	3·472	Arable, rough pasture, &c.
720	79·298	Wood.
721	22·622	Arable.
722	27·236	Arable.
723	50·836	Arable.
724	1·382	Farmsteading.
725	·681	Stackyard.
726	14·362	Arable.
727	15·647	Arable.
728	8·064	Arable.
729	2·233	Wood.
730	7·555	Arable.
731	7·870	Arable.
732	29·155	Wood.
733	7·746	Arable.
734	1·702	Arable.
735	1·182	Wood.
736	·479	Houses, &c.
737	6·231	Arable, &c.
738	·875	Wood.
739	8·608	Arable.
740	1·769	Farmsteading.
741	6·564	Arable, &c.
742	8·035	Arable, &c.
743	·134	Mill dam.
744	15·782	Rough pasture.
745	·451	Rough pasture.
746	1·398	Stackyard.
747	16·819	Arable.
748	20·348	Arable.
749	·285	House, sheds, and garden.
750	·972	Arable.
751	·799	Arable and houses.

No. on Plan.	Area in Acres.	Remarks.
752	·840	Garden.
753	·926	Private road, house, and shed.
754	·146	Mill dam.
755	·700	Houses and stack-yard.
756	15·602	Arable.
757	2·549	Private road.
758	60·859	Arable, &c.
759	10·775	Arable.
760	1·253	Wood.
761	9·118	Arable.
762	9·038	Arable.
763	29·667	Arable.
764	9·288	Arable.
765	25·605	Wood.
766	57·403	Arable.
767	23·925	Arable.
768	2·398	Arable.
769	·426	Arable.
770	1·063	Arable.
771	2·719	Wood, rough pasture, &c.
772	17·366	Arable.
773	2·793	Wood, &c.
774	1·342	Wood, &c.
775	12·072	Arable.
776	10·228	Arable.
777	18·100	Arable.
778	20·299	Arable.
779	4·289	Wood.
780	26·296	Arable, &c.
781	·369	Wood.
782	·073	Wood.
783	1·583	Private road.
784	1·334	Stackyard.
785	1·105	Farmsteading.
786	·339	Garden.
787	6·056	Wood.
788	11·614	Arable.
789	14·942	Arable.
790	·149	Garden.
791	5·018	Wood.
792	1·024	Wood.
793	·873	Wood.
794	·499	Wood.
795	20·155	Arable.
796	13·291	Arable, &c.
797	·135	Mill dam.
798	1102·051	Wood.
799	11·554	Wood.
800	20·964	Arable.
801	1·696	Wood.
802	2·587	Nursery.
803	14·729	Arable.
804	25·361	Arable.
804a	7·486	Wood.
805	119·551	Wood.
806	134·773	Rough pasture & trees.
807	96·813	Rough pasture & trees.
808	5·449	Stream.
809	9·086	Public road.
810	6·360	Pasture.
811	5·817	Houses, yards, gardens, &c.
812	·564	Pasture.
813	·482	Wood.
814	·090	Fish pond.
815	1·566	Garden.
816	9·197	Arable.
817	10·075	Arable.
818	·822	Public road.
819	13·900	Arable.
820	6·342	Arable.
821	16·041	Rough pasture, &c.
822	8·435	Arable.
823	3·772	Wood.
824	·108	Mill dam.
825	1·920	Farmsteading, &c.
826	·517	Stackyard.
827	3·619	Arable.
828	1·592	Wood.
829	·123	Pasture.
830	·711	Public road.
831	1·434	Wood.
832	1·723	Houses, yards, gardens, &c.
833	·210	Stream.
834	1·004	Mill dam.
835	·886	Houses, gardens, &c.
836	·081	Wood.
837	71·845	Arable, &c.
838	1·111	Rough pasture and stream.
839	21·732	Arable.
840	1·020	Wood.
841	·566	Stream.
842	1·179	Arable.
843	2·203	Houses, yards, gardens, &c.
844	·281	Public road.
845	4·436	Wood.
846	1·330	Houses, yards, gardens, &c.

No. on Plan.	Area in Acres.	Remarks.
847	22·162	Arable, rough pasture, &c.
848	32·222	Arable, rough pasture, &c.
849	4·136	Wood.
850	2·315	Public road.
851	·119	Wood.
852	4·014	Wood.
853	·306	Arable.
854	·434	Wood.
855	·209	Stream.
856	1·792	Gardens.
857	2·735	Houses and ornamental ground.
858	·191	Garden.
859	·205	Arable and house.
860	3·980	Arable.
861	·736	Public road.
862	·130	Stream.
862a	·160	Stream.
863	4·416	Wood.
864	50·422	Arable.
865	5·083	Brickfield, houses, &c.
866	·317	Stream.
867	1·129	Rough pasture.
868	·260	Houses and garden.
869	35·952	Wood.
870	1·314	Rough pasture and stream.
871	·946	Rough pasture and stream.
872	29·273	Arable.
873	·147	Sand.
874	8·315	Arable.
875	3·504	Furze.
876	17·779	Arable.
877	1·256	Houses, garden, &c.
878	·065	Sand.
879	3·370	Arable.
880	·569	Arable.
881	·365	Sand.
882	·847	Rough pasture.
883	13·874	Arable.
884	13·948	Arable.
885	6·033	Rough pasture.
886	·672	Rough pasture.
887	1·431	Public road.
888	8·883	Rough pasture.
889	1·274	Farmsteading, &c.
890	22·228	Arable.
891	·309	Arable.
892	1·918	Rough pasture.
892a	1·717	Arable.
893	4·821	Shingle.
894	3·054	Houses, gardens, &c.
895	·918	Houses, gardens, &c.
896	·470	Public road.
897	8·146	Arable and rough pasture.
898	·881	Houses, gardens, &c.
899	7·671	Arable.
900	92·198	Arable.
901	·476	House, &c.
902	15·557	Arable.
903	1·777	Rough pasture and furze.
904	1·867	Public road.
905	10·739	Houses, yards, gardens, &c.
906	2·848	Arable.
907	·462	Houses, garden, &c.
908	12·408	Arable.
909	·106	House and garden.
910	35·100	Arable.
911	·332	Houses and garden.
912	1·521	Arable.
913	5·214	Rough pasture.
914	4·761	Public road.
915	1·734	Houses, gardens, &c.
916	1·797	Houses, gardens, &c.
917	46·487	Arable.
918	74·260	Arable.
919	·777	Farmsteading.
920	7·067	Arable.
921	·277	Houses, &c.
922	5·695	Furze.
923	68·411	Arable.
924	·545	Furze.
925	4·284	Arable, &c.
926	·231	Mill dam.
927	7·581	Wood and stream.
928	2·023	Rough pasture.
929	5·694	Arable.
930	3·285	Rough pasture.
931	1·101	Arable and rough pasture.
932	·631	House, rough pasture, &c.
933	2·093	Farmsteading.
934	2·635	Furze.
935	·469	Arable.
936	24·878	Furze.
937	1·607	Arable.
938	2·250	Arable.

No. on Plan.	Area in Acres.	Remarks.
939	·670	Public road.
940	48·028	Arable.
941	·728	Arable.
942	22·890	Arable.
943	1·590	House, gardens, &c.
944	1·790	House and ornamental ground.
945	2·830	Arable and wood.
946	9·538	Arable.
947	1·797	Wood.
948	6·064	Arable.
949	5·574	Arable.
950	13·729	Arable.
951	1·046	Farmsteading.
952	19·683	Arable.
953	52·053	Arable.
954	143·249	Arable.
955	·280	Houses, &c.
956	·128	Garden.
957	·502	Houses and yard.
958	·609	Houses, gardens, &c.
959	17·551	Arable.
960	9·763	Wood.
961	·481	Furze.
962	54·166	Arable.
963	·599	Arable.
964	·610	Mill dam.
965	1·274	Arable.
966	·229	Houses, gardens, &c.
967	·594	Houses, gardens, &c.
968	36·940	Arable.
969	16·614	Arable.
970	4·001	Arable.
971	·964	Houses, gardens, &c.
972	1·619	Arable.
973	24·220	Arable.
974	30·430	Arable.
975	·545	Houses, &c.
976	19·068	Arable.
977	33·877	Arable, &c.
978	·180	House, garden, &c.
979	14·882	Arable, house, garden, &c.
980	·528	Farmsteading.
981	36·038	Arable.
982	10·816	Arable and rough pasture.
983	33·072	Arable.
984	·421	Farmsteading.
985	·260	Houses, garden, &c.
986	12·787	Wood.
987	3·958	Arable and rough pasture.
988	·133	House, garden, &c.
989	·178	Houses, garden, &c.
990	·111	Garden.
991	·098	House and yard.
992	·732	Houses, garden, &c.
993	2·428	Wood.
994	·764	Farmsteading.
995	21·914	Arable.
996	8·333	Arable.
997	10·365	Arable.
998	20·459	Arable.
999	10·130	Arable.
1000	·243	House and garden.
1000	1·458	Public road.
1001	7·720	Arable.
1002	10·093	Arable.
1003	9·644	Arable.
1004	·240	Houses, garden, &c.
1005	52·779	Arable.
1006	3·420	Arable.
1007	·839	Rough pasture.
1008	·553	Houses, gardens, &c.
1009	·513	Sand.
1010	7·076	Arable.
1011	5·718	Arable.
1012	14·947	Arable.
1013	1·009	Public roads.
1014	4·609	Arable.
1015	17·286	Arable.
1016	·511	Houses, gardens, &c.
1017	2·499	Houses, gardens, &c.
1018	·307	Houses, gardens, &c.
1019	·230	Houses and garden.
1020	3·690	Arable.
1021	3·738	Arable.
1022	·482	Wood.
1023	4·844	Arable.
1024	·320	Houses, gardens, &c.
1025	32·054	Arable.
1026	·479	Public road.
1027	·168	Houses, gardens, &c.
1028	·089	Wood.
1029	·107	Wood.
1030	3·269	Arable.
1031	1·102	Wood.
1032	12·187	Arable.
1033	·561	Wood.
1034	5·082	Arable.
1035	1·022	Farmsteading, garden, &c.

No. on Plan.	Area in Acres.	Remarks.
1036	·646	Arable.
1037	11·052	Arable.
1038	13·458	Arable.
1039	2·864	Wood.
1040	3·440	Arable.
1041	11·320	Arable.
1042	2·088	Wood.
1043	8·608	Arable, houses, &c.
1044	1·557	Wood.
1045	·342	Wood.
1046	24·875	Arable.
1047	18·562	Arable.
1048	17·671	Arable.
1049	2·183	Public road.
1050	1·564	Arable.
1051	1·382	Wood.
1052	·429	Houses, garden, &c.
1053	·641	Arable.
1054	22·208	Arable.
1055	·135	Wood.
1056	·500	Farmsteading, &c.
1057	24·548	Arable and wood.
1058	·548	Arable, house, and mill dam.
1059	1·099	Farmsteading, gardens, &c.
1060	76·718	Arable.
1060a	·246	Houses, garden, &c.
1061	·610	Wood.
1062	35·239	Arable.
1063	26·673	Arable.
1064	·803	Farmsteading.
1065	8·219	Arable.
1066	·440	Houses, gardens, &c.
1067	26·170	Arable.
1067a	·378	Stackyard.
1068	10·333	Arable.
1069	·759	Furze.
1070	1·269	Farmsteading.
1071	1·448	Stream.
1072	2·707	Arable.
1073	5·667	Arable.
1074	·357	Houses, yards, &c.
1075	·811	Rough pasture.
1076	·371	Mill dam.
1077	30·085	Arable and rough pasture.
1078	·250	Houses and garden.
1079	3·110	Arable.
1080	27·789	Arable.
1081	46·013	Arable.
1082	13·680	Rough pasture and furze.
1083	107·305	Arable.
1084	52·768	Rough pasture and furze.
1085	3·704	Arable.
1086	·839	Farmsteading.
1087	·089	Mill dam.
1088	4·255	Arable.
1089	12·409	Arable.
1090	5·150	Arable.
1091	4·383	Arable.
1092	1·039	Furze.
1093	1·074	Arable.
1094	7·012	Arable and rough pasture.
1095	5·422	Arable.
1096	·172	Marsh.
1097	2·143	Rough pasture.
1098	2·719	Marsh.
1099	13·470	Rough pasture.
1100	·864	Rough pasture.
1101	6·915	Arable.
1102	·602	Rough pasture.
1103	1·187	Arable.
1104	·810	Arable.
1105	1·643	Arable.
1106	·711	Arable.
1107	28·336	Rough pasture.
1108	4·060	Arable.
1109	7·799	Arable.
1110	·183	Furze.
1111	·367	Pasture.
1112	9·450	Arable, wood, &c.
1113	·971	Arable, &c.
1114	1·611	Farmsteading.
1115	47·368	Arable.
1116	·823	Furze.
1117	2·452	Rough pasture & furze.
1118	1·502	Arable, house, and garden.
1119	·431	Arable.
1120	2·689	Stream.
1121	2·396	Furze.
1122	1·744	Arable.
1122a	1·222	Public road.
1123	·941	Furze.
1124	1·294	Arable.
1125	1·867	Arable.
1126	·495	Furze.
1127	1·084	Arable.

No. on Plan.	Area in Acres.	Remarks.
1128	·976	Public road.
1129	21·612	Arable.
1130	·191	Rough pasture.
1131	·459	Mill dam.
1132	87·411	Arable.
1133	·665	Private road.
1134	8·450	Furze.
1135	44·397	Arable.
1136	32·452	Arable.
1136a	1·148	Public road.
1137	4·268	Rough pasture.
1138	17·540	Arable.
1139	1·410	Arable.
1140	·395	Farmsteading.
1141	33·861	Arable.
1142	·690	Stackyard.
1143	8·115	Public road.
1144	·223	Houses, yard, &c.
1145	·169	Stackyard.
1146	22·091	Arable.
1147	17·436	Arable.
1148	816·069	Rough pasture.
1149	·424	House, gardens, &c.
1150	·587	Arable.
1151	1·570	Arable.
1152	1·469	Rough pasture.
1153	3·081	Arable.
1154	·146	Garden.
1155	1·407	Arable.
1156	·845	Arable.
1157	·982	Houses, garden, &c.
1158	1·022	Rough pasture.
1159	3·437	Arable.
1160	3·556	Arable.
1161	·493	Arable.
1162	7·685	Rough pasture, &c.
1163	7·412	Public road.
1164	2·125	Arable.
1165	1·261	Arable, house, garden, &c.
1166	4·926	Arable.
1167	19·985	Rough pasture.
1168	141·464	Rough pasture and trees.
1169	10·965	Arable, houses, gardens, &c.
1170	2·538	Arable.
1171	·661	Private road.
1172	2·324	Arable.
1173	3·468	Arable.
1174	·558	Farmsteading.
1175	2·054	Arable.
1176	·556	Houses, gardens, &c.
1177	2·571	Arable.
1178	4·425	Arable.
1179	22·151	Arable and rough pasture.
1180	3·682	Rough pasture.
1181	26·157	Wood.
1182	71·764	Rough pasture.
1183	4·406	Arable and rough pasture.
1184	6·423	Arable.
1185	·751	Rough pasture.
1186	·213	Mill dam.
1187	·759	Rough pasture, &c.
1188	2·716	Arable.
1189	·809	Farmsteading, garden, &c.
1190	58·268	Arable.
1190a	1·203	Rough pasture.
1191	38·642	Arable.
1192	·261	Farmsteading.
1193	·168	Garden and yard.
1194	·914	Arable.
1195	·726	Arable, house, and garden.
1196	6·253	Arable.
1197	1·292	Rough pasture.
1198	2·930	Arable.
1199	·450	Farmsteading.
1200	4·529	Arable.
1201	·904	Rough pasture.
1202	2·767	Arable and rough pasture.
1203	10·981	Arable.
1204	·448	House, garden, &c.
1205	12·429	Arable.
1206	5·316	Rough pasture and furze.
1207	2·249	Arable.
1208	7·938	Arable.
1209	5·800	Rough pasture.
1210	1·479	Arable.
1211	·906	Arable.
1212	3·522	Rough pasture and furze.
1213	1·980	Rough pasture and furze.
1214	·839	Rough pasture and gravel pit.
1215	2·537	Rough pasture.
1216	·481	Arable.
1217	1·480	Rough pasture.

No. on Plan.	Area in Acres.	Remarks.
1218	·832	Arable.
1219	2·452	Arable, houses, and garden.
1220	6·558	Arable.
1221	248·994	Wood.
1222	3·623	Arable and rough pasture.
1223	·241	Houses, garden, &c.
1224	3·659	Arable.
1225	4·292	Wood.
1226	5·729	Rough pasture & trees.
1227	10·235	Rough pasture.
1228	1·468	Arable.
1229	2·065	Wood.
1230	1·634	Rough pasture, &c.
1231	2·403	Arable.
1232	4·616	Arable.
1233	9·027	Arable and house.
1234	5·102	Arable and rough pasture.
1235	·653	Arable.
1236	5·607	Rough pasture.
1237	1·306	Arable.
1238	12·060	Arable.
1239	2·675	Arable.
1240	2·874	Arable.
1241	·999	Rough pasture.
1242	1·504	Arable.
1243	1·646	Arable.
1244	7·532	Arable, houses, garden, &c.
1245	3·483	Arable.
1246	23·571	Rough pasture.
1247	1·637	Public road.
1248	18·102	Arable.
1249	2·576	Rough pasture, garden, and houses.
1250	2·788	Furze, &c.
1251	3·784	Arable.
1252	2·409	Stream (part of).
1253	25·198	Arable and rough pasture.
1254	26·440	Arable and rough pasture.
1255	3·014	Rough pasture, &c.
1256	3·696	Wood.
1256a	2·089	Furze.
1257	·251	Houses, garden, &c.
1258	1·009	Houses, gardens, &c.
1259	·286	Houses and garden.
1260	10·310	Arable.
1261	29·509	Wood.
1262	7·846	Wood.
1263	·618	Rough pasture.
1264	1·893	Arable.
1265	6·747	Wood.
1266	1·057	Public road.
1267	14·707	Arable.
1268	·486	Houses, garden, &c.
1269	7·454	Arable.
1270	·252	Houses, garden, &c.
1271	3·711	Public road.
1272	·511	Rough pasture.
1273	11·955	Wood.
1274	12·369	Arable.
1275	18·694	Arable.
1276	·543	Houses, gardens, &c.
1277	9·032	Arable.
1278	7·649	Wood.
1279	1·131	Houses, gardens, &c.
1280	·875	Arable.
1280a	·650	Wood.
1281	27·358	Arable.
1282	·864	Farmsteading.
1282a	·160	Mill dam.
1283	·380	Houses, gardens, &c.
1284	·260	Houses, gardens, &c.
1285	34·553	Arable.
1286	22·916	Arable.
1287	·607	Private road.
1288	1·626	Farmsteading.
1289	·442	Stackyard.
1290	29·567	Arable.
1291	·510	Mill dam.
1292	2·976	Arable.
1293	21·568	Arable.
1294	13·391	Arable.
1295	34·049	Arable.
1296	9·633	Arable.
1297	18·886	Arable.
1298	3·700	Arable.
1299	3·498	Arable, rough pasture, houses, &c.
1300	1·950	Rough pasture, &c.
1301	1·426	Houses, gardens, &c.
1302	3·229	Arable.
1303	·557	Stream (part of).
1304	7·636	Arable.
1305	6·302	Wood.
1306	·560	Arable.
1307	·899	Mill dam.
1308	83·649	Arable.
1309	12·790	Rough pasture and furze.

No. on Plan.	Area in Acres.	Remarks.
1310	2·697	Public road.
1311	·991	Houses, gardens, &c.
1312	·132	House and yard.
1313	3·051	Wood.
1314	41·556	Arable.
1315	1·566	Houses, gardens, &c.
1316	1·801	Arable.
1317	1·505	Rough pasture and furze.
1318	·304	Rough pasture.
1319	1·236	Rough pasture, garden, houses, &c.
1320	2·442	Houses, gardens, &c.
1321	·919	Furze.
1322	2·373	Arable.
1323	11·160	Arable.
1324	·940	Public road.
1325	·408	Houses, garden, &c.
1326	·892	Wood.
1327	·738	Wood.
1328	·192	House and yard.
1329	49·209	Arable.
1329a	1·220	Houses, gardens, &c.
1330	5·700	Wood.
1331	6·940	Public road.
1332	·536	Public road.
1333	20·574	Arable.
1333a	·540	Public road.
1334	39·466	Arable.
1334a	·500	Public road.
1335	37·669	Arable.
1336	1·096	Rough pasture.
1337	3·973	Arable.
1338	·206	Mill dam.
1339	2·325	Farmsteading.
1340	39·279	Arable.
1341	1·649	Farmsteading.
1341a	·137	Mill dam.
1342	43·385	Arable.
1343	26·094	Arable.
1344	·899	Farmsteading.
1345	·171	Mill dams.
1346	1·921	Rough pasture.
1347	34·649	Arable.
1348	7·246	Rough pasture, &c.
1349	·620	House, garden, &c.
1350	4·168	Public road.
1351	23·342	Arable, houses, and garden.
1352	5·747	Wood, house, and garden.
1353	17·725	Arable.
1354	·782	Public road.
1355	1·661	Houses, gardens, &c.
1356	16·677	Arable.
1357	29·967	Arable.
1358	·463	Private road.
1359	2·255	Public road.
1360	51·840	Arable.
1361	9·148	Wood.
1362	·361	Wood.
1363	16·590	House, ornamental ground, &c.
1364	6·689	Arable.
1365	6·727	Arable.
1366	·966	Wood.
1367	·130	Houses, gardens, &c.
1368	·379	Houses, gardens, &c.
1369	26·447	Arable.
1370	·894	Public road.
1371	20·994	Arable.
1372	5·544	Arable.
1373	·528	Farmsteading.
1374	2·744	Furze.
1375	14·215	Arable.
1376	51·790	Arable.
1377	·092	Mill dam.
1378	10·607	Furze.
1379	·649	Furze.
1380	12·646	Wood.
1381	·389	Wood.
1382	·580	Wood.
1383	·224	Arable.
1384	·287	Mill dam.
1385	1·575	Houses, yards, &c.
1386	32·439	Arable.
1387	·390	Houses, garden, &c.
1388	3·391	Wood.
1389	7·836	Arable.
1390	·342	Wood.
1391	2·155	Gardens.
1392	·371	Orchard.
1393	3·933	Wood.
1394	·371	Farmsteading.
1395	29·533	Arable.
1396	37·352	Arable, houses, gardens, &c.
1397	1·767	Rough pasture.
1398	23·668	Arable.
1399	·261	Houses, garden, &c.
1400	1·219	Arable, houses, and garden.
1401	1·026	Rough pasture.
1402	1·904	Arable.

No. on Plan.	Area in Acres.	Remarks.
1403	5·808	Arable.
1404	5·125	Arable, houses, garden, &c.
1405	60·598	Wood, streams, &c.
1406	4·551	Wood, streams, &c.
1407	16·585	Arable, houses, garden, &c.
1408	6·395	Arable, house, garden, &c.
1409	2·576	Arable, &c.
1410	2·247	Arable, &c.
1411	63·873	Wood.
1412	18·627	Arable, houses, gardens, &c.
1413	2·036	Public road.
1414	64·367	Arable.
1415	·636	Farmsteading.
1416	56·792	Arable.
1417	·681	Farmsteading, &c.
1418	4·074	Arable, house, and yard.
1419	2·867	Arable, houses, garden, &c.
1420	·300	House, gardens, &c.
1421	34·064	Arable.
1422	17·700	Arable.
1423	·796	Rough pasture.
1424	1·099	Arable.
1425	13·276	Arable.
1426	1·057	Rough pasture.
1427	3·183	Rough pasture.
1428	4·714	Arable.
1429	14·707	Arable, &c.
1430	62·435	Arable, &c.
1431	·880	Public road.
1432	·530	Farmsteading.
1433	13·341	Arable.
1434	·332	Houses, gardens, &c.
1435	4·284	Arable, houses, garden, &c.
1436	·907	Arable.
1437	66·719	Wood.
1438	·842	Arable.
1439	·071	Stream.
1440	·882	Wood, houses, &c.
1441	3·951	Wood.
1442	2·978	Arable.
1443	1·168	Stream.
1444	20·114	Arable.
1445	2·821	Arable.
1446	5·758	Arable.
1447	22·386	Arable.
1448	·170	Arable.
1449	47·773	Arable.
1450	9·648	Wood.
1451	·923	Stream.
1452	9·487	Wood.
1453	35·720	Arable.
1453a	·972	Farmsteading.
1454	6·269	Public road.
1455	1·970	Wood.
1456	48·180	Pasture.
1457	·653	Wood.
1458	3·381	Orchard.
1459	1·017	Stream.
1460	·374	Arable.
1461	6·057	Orchard.
1462	·328	Wood.
1463	·202	Wood.
1464	·607	Wood.
1465	·625	Wood.
1466	2·530	House and ornamental ground.
1467	37·508	Wood.
1468	1·429	Houses, yards, &c.
1469	·485	Wood.
1470	·141	Mill dam.
1471	5·646	Wood.
1472	14·104	Arable.
1473	·662	Houses, gardens, &c.
1474	·524	Rough pasture.
1475	15·073	Arable.
1476	13·307	Arable.
1477	12·738	Arable.
1478	1·879	Garden, hothouse, &c.
1479	3·263	Wood.
1480	3·709	Wood.
1480a	1·609	Wood.
1481	·075	Stream.
1482	·170	Wood.
1483	48·463	Arable.
1484	2·479	Arable.
1485	4·240	Arable.
1486	·467	House, gardens, &c.
1487	·263	Houses, garden, &c.
1488	29·136	Arable.
1489	4·680	Public road.
1490	9·201	Arable.
1491	2·822	Arable, house, garden, &c.
1492	23·663	Arable and rough pasture.
1493	1·103	Public road.

No. on Plan.	Area in Acres.	Remarks.
1494	·532	Garden.
1495	·807	Houses, &c.
1496	·635	Wood.
1497	51·456	Arable.
1498	12·999	Arable.
1499	15·560	Wood.
1500	227·732	Arable.
1500a	·724	Farmsteading, gardens, &c.
1501	132·081	Wood.
1502	11·222	Arable.
1503	11·121	Arable.
1504	48·179	Arable.
1505	·105	Mill dam.
1506	1·054	Farmsteading.
1507	44·528	Arable.
1508	·724	Farmsteading.
1509	72·793	Wood.
1510	4·612	Arable, rough pasture, &c.
1511	1·938	Arable.
1512	1·258	Rough pasture.
1513	4·834	Wood.
1514	·172	Mill dam.
1515	·723	Arable.
1516	18·573	Wood.
1517	7·723	Arable.
1518	1·928	Rough pasture.
1519	9·398	Arable.
1520	·759	Farmsteading.
1521	26·040	Arable.
1522	8·563	Arable.
1523	31·461	Arable, houses, &c.
1524	31·318	Houses, rough pasture, &c.
1525	1·587	Arable.
1526	·668	Farmsteading.
1527	·900	Arable.
1528	4·567	Arable.
1529	·867	Rough pasture.
1530	2·773	Arable.
1531	2·780	Arable.
1532	26·800	Rough pasture.
1533	8·594	Rough pasture, garden, houses, &c.
1534	4·948	Arable.
1535	·813	Arable.
1536	8·859	Arable.
1537	13·475	Rough pasture, &c.
1538	9·971	Arable, houses, &c.
1539	14·788	Arable, houses, garden, &c.
1540	20·507	Rough pasture, &c.
1541	6·163	Arable.
1542	·932	Farmsteading.
1543	11·171	Arable.
1544	·485	Farmsteading.
1545	40·027	Arable.
1546	13·548	Rough pasture.
1547	·531	Arable.
1548	·299	Farmsteading.
1549	10·865	Arable and rough pasture.
1550	·731	Rough pasture.
1551	5·352	Arable and rough pasture.
1552	3·479	Rough pasture.
1553	39·642	Arable.
1554	55·931	Arable.
1555	1·978	Rough pasture.
1556	3·049	Rough pasture.
1557	47·473	Arable.
1558	22·963	Arable.
1559	14·170	Arable.
1560	2·459	Arable.
1561	10·050	Rough pasture.
1562	1·829	Arable.
1563	2·001	Arable.
1564	4·023	Arable.
1565	6·263	Arable.
1566	3·010	Rough pasture.
1567	2·606	Arable, house, garden, &c.
1568	5·133	Arable.
1569	2·672	Arable and rough pasture.
1570	·480	Farmsteading.
1571	2·720	Arable.
1572	2·371	Arable.
1573	5·855	Arable.
1574	8·783	Arable, houses, garden, &c.
1575	1·432	Arable.
1576	·211	Houses, garden, &c.
1577	13·660	Arable.
1578	1·339	Rough pasture.
1579	2·224	Arable.
1580	·913	Arable, house, &c.
1581	2·295	Arable, houses, &c.
1582	10·781	Arable and mill dam.
1583	3·044	Arable.
1584	9·364	Rough pasture.
1585	16·295	Arable, houses, garden, &c.

No. on Plan.	Area in Acres.	Remarks.
1586	·482	Houses, gardens, &c.
1587	20·762	Arable, houses, &c.
1588	7·354	Arable.
1589	3·464	Arable.
1590	·470	Farmsteading.
1591	11·568	Arable.
1592	10·037	Public road.
1593	1·453	Rough pasture.
1594	·941	Arable.
1595	6·993	Rough pasture.
1596	1·480	Arable.
1597	9·138	Arable and rough pasture.
1598	·320	Farmsteading.
1599	20·829	Arable, stream, &c.
1600	11·855	Rough pasture.
1601	·550	House, garden, &c.
1602	4·239	Arable and rough pasture.
1603	14·390	Arable.
1604	1·146	Farmsteading.
1605	10·821	Arable.
1606	4·693	Arable.
1607	17·091	Rough pasture.
1608	3·651	Arable.
1609	·588	Rough pasture.
1610	2·330	Rough pasture.
1611	22·780	Arable.
1612	·912	Farmsteading.
1613	14·674	Arable.
1614	3·540	Rough pasture.
1615	13·636	Rough pasture.
1616	1·722	Arable.
1617	9·348	Arable.
1618	9·149	Arable and rough pasture.
1619	4·427	Arable and rough pasture.
1620	·821	Farmsteading, &c.
1621	6·687	Arable.
1622	12·581	Wood.
1623	6·110	Arable, houses, gardens, &c.
1624	4·855	Arable, rough pasture, &c.
1625	6·439	Arable.
1626	·483	Wood.
1627	4·809	Arable.
1628	·811	Houses, yards, &c.
1629	·508	Public road.
1630	3·786	House, offices, gardens, and ornamental ground.
1631	2·284	Arable.
1632	·380	Stream (part of).
1633	1·370	Wood.
1634	14·557	Arable.
1635	2·391	Wood.
1636	·178	Mill dam.
1637	74·698	Arable.
1638	1·030	Farmsteading, garden, &c.
1639	1·225	Arable.
1640	1·355	Public road.
1641	·718	Arable and houses.
1642	5·559	Arable.
1643	·250	Mill dam.
1644	53·902	Arable.
1645	23·719	Arable.
1646	·289	Houses, garden, &c.
1647	4·885	Houses, gardens, &c.
1648	·172	House and garden.
1649	·131	Houses and garden.
1650	·575	Houses, gardens, &c.
1651	7·531	Arable.
1651a	·160	Houses, gardens, &c.
1652	7·622	Arable and rough pasture.
1653	·565	Farmsteading, &c.
1654	63·741	Arable.
1655	7·647	Arable.
1656	9·629	Rough pasture and furze.
1657	4·881	Arable.
1658	11·907	Arable, houses, garden, &c.
1659	29·793	Arable and rough pasture.
1660	1·620	Farmsteading.
1661	·161	Mill dam.
1662	34·928	Arable.
1663	11·969	Rough pasture.
1664	18·984	Arable.
1665	1·153	Houses, gardens, &c.
1666	23·882	Arable.
1667	1·830	Public road.
1668	18·625	Arable.
1669	20·073	Rough pasture, &c.
1670	24·505	Arable.
1671	1·972	Arable.
1672	24·656	Arable.
1673	71·297	Wood.
1674	2·134	Arable.
1675	6·967	Arable, houses, and gardens.

No. on Plan.	Area in Acres.	Remarks.
1676	29·364	Rough pasture.
1677	·802	Arable.
1678	1·744	Arable.
1679	·508	Rough pasture.
1680	7·027	Arable.
1681	7·466	Arable.
1682	1·219	Arable.
1683	57·870	Rough pasture.
1684	1·150	Arable.
1685	7·519	Arable.
1686	·872	Rough pasture, garden, &c.
1687	2·105	Arable.
1688	1·117	Wood and rough pasture.
1689	3·797	Arable.
1690	1·598	Arable.
1691	·974	Arable.
1692	4·155	Rough pasture and wood.
1693	·449	Houses and gardens.
1694	7·506	Arable.
1695	4·000	Public road.
1696	1·281	Rough pasture.
1697	16·735	Arable.
1698	1·113	Rough pasture.
1699	1·184	Wood.
1700	3·478	Arable and rough pasture.
1701	15·361	Wood.
1702	5·166	Rough pasture, &c.
1703	30·301	Arable.
1704	13·860	Arable, &c.
1705	3·817	Arable.
1706	·602	Farmsteading, &c.
1707	5·378	Rough pasture.
1708	·220	Houses, gardens, &c.
1709	7·171	Arable, houses, gardens, &c.
1710	·160	Houses and gardens.
1711	4·341	Arable.
1712	·129	House and garden.
1713	·170	House, garden, &c.
1714	21·630	Arable.
1715	·253	Private road.
1716	3·194	Arable.
1717	58·345	Arable.
1718	26·948	Arable.
1719	·211	House and garden.
1720	·221	House and garden.
1721	10·052	Arable.
1722	·161	Garden.
1723	·590	Houses, gardens, &c.
1724	122·179	Rough pasture, gardens, houses, &c.
1725	·209	Arable.
1726	·184	House, yards, and garden.
1727	16·578	Arable, &c.
1728	5·822	Arable, houses, garden, &c.
1729	6·264	Arable.
1730	20·179	Arable.
1731	·310	Houses, yards, &c.
1732	6·123	Arable.
1733	6·780	Arable.
1734	·775	Houses, garden, &c.
1735	1·790	Arable.
1736	23·574	Arable.
1737	21·137	Arable, rough pasture, &c.
1738	·829	Farmsteading.
1739	9·234	Arable.
1740	18·705	Arable.
1741	1·724	Arable.
1742	3·179	Rough pasture.
1743	6·172	Rough pasture.
1744	1·543	Arable.
1745	8·879	Rough pasture.
1746	19·980	Arable, &c.
1747	6·098	Arable.
1748	39·841	Arable.
1749	1·922	Arable.
1750	77·695	Arable.
1751	5·980	Arable.
1752	11·494	Arable.
1753	21·278	Arable.
1754	·320	Houses, yards, &c.
1755	·584	Farmsteading.
1756	23·165	Arable.
1757	3·264	Rough pasture.
1758	4·656	Rough pasture.
1758a	·521	Marsh.
1759	·549	Farmsteading.
1760	11·793	Rough pasture.
1761	1·097	Public road.
1762	·452	Houses, garden, &c.
1763	13·601	Arable.
1764	11·320	Rough pasture.
1765	3·181	Arable.
1766	9·303	Arable, houses, garden, &c.
1767	10·065	Arable, houses, garden, &c.

No. on Plan.	Area in Acres.	Remarks.
1768	1·178	Rough pasture.
1769	1·210	Arable.
1770	1·747	Rough pasture, &c.
1771	3·706	Arable.
1772	7·784	Arable, houses, and garden.
1773	3·654	Arable.
1774	2·236	Arable.
1775	2·951	Rough pasture, garden, and houses.
1776	3·457	Arable.
1777	2·805	Arable.
1778	9·010	Arable, &c.
1779	4·220	Arable.
1780	23·701	Arable.
1781	2·533	Rough pasture.
1782	8·398	Arable, houses, garden, &c.
1783	8·951	Arable.
1784	24·083	Arable, houses, garden, &c.
1785	3·698	Arable, houses, garden, &c.
1786	6·163	Arable.
1787	4·365	Arable, houses, garden, &c.
1788	7·211	Arable.
1789	1·602	Arable, houses, &c.
1790	3·506	Arable, houses, &c.
1791	2·267	Arable.
1792	1·503	Arable, houses, garden, &c.
1793	·547	Farmsteading.
1794	48·078	Rough pasture, &c.
1795	7·221	Arable.
1796	·874	Arable and rough pasture.
1797	·304	Houses, gardens, &c.
1798	1·480	Arable.
1799	·598	Arable.
1800	·993	Arable.
1801	·240	Houses, garden, &c.
1802	5·118	Arable.
1803	3·248	Arable, houses, and garden.
1804	·531	Arable.
1805	35·318	Wood.
1806	5·524	Arable, houses, &c.
1807	1·576	Arable.
1808	·760	Rough pasture.
1809	10·912	Arable.
1810	5·124	Rough pasture.
1811	2·527	Arable.
1812	1·476	Arable.
1813	1·535	Arable.
1814	2·544	Arable.
1815	2·358	Arable.
1816	2·537	Arable.
1817	1·970	Arable.
1818	1·096	Arable.
1819	·370	Farmsteading.
1820	7·756	Arable.
1821	·950	Rough pasture.
1822	7·831	Arable.
1823	1·004	Arable.
1824	·860	Arable.
1825	183·087	Rough pasture.
1826	38·557	Arable.
1827	2·031	Wood.
1828	2·029	Wood.
1829	·887	Wood.
1830	24·109	Arable.
1331	·649	Rough pasture, &c.
1832	11·169	Arable.
1833	2·193	Rough pasture.
1834	32·537	Arable.
1835	12·477	Arable.
1836	4·074	Rough pasture.
1837	·461	Farmsteading.
1838	35·417	Arable.
1839	·713	Farmsteading, &c.
1840	4·298	Rough pasture, &c.
1841	·202	Marsh.
1842	2·657	Arable.
1843	2·500	Farmsteading, &c.
1844	22·473	Arable.
1845	14·958	Wood.
1846	8·760	Arable and rough pasture.
1847	23·570	Arable.
1848	6·854	Rough pasture.
1849	1·616	Arable.
1850	2·145	Farmsteading.
1851	7·761	Rough pasture, &c.
1852	8·949	Rough pasture & furze.
1853	5·637	Rough pasture, furze, &c.
1854	4·410	Arable.
1855	6·870	Arable, houses, garden, &c.
1856	2·183	Arable, houses, garden, &c.
1857	22·463	Arable.
1858	1·711	Arable.

No. on Plan.	Area in Acres.	Remarks.
1859	4·232	Furze.
1860	21·836	Arable, &c.
1861	10·457	Marsh.
1861a	1·634	Marsh.
1862	2·984	Arable.
1863	2·286	Arable.
1864	3·898	Arable.
1865	3·802	Arable.
1866	2·235	Arable.
1867	1·568	Arable.
1868	·561	Farmsteadings, &c.
1869	3·538	Marsh.
1870	1·248	Marsh.
1871	23·166	Marsh.
1872	9·845	Arable.
1873	5·339	Public road.
1874	2642·314	Rough pasture, marsh, streams, &c.
1875	1·783	Marsh.
1876	3·161	Marsh.
1877	1·418	Marsh.
1878	·794	Arable.
1879	5·866	Arable.
1880	1·683	Arable, houses, and garden.
1881	·478	Arable.
1882	2·480	Arable.
1883	·503	Arable.
1884	·764	Arable.
1885	2·839	Arable.
1886	·459	Arable.
1887	9·941	Arable, houses, and garden.
1888	1·322	Arable, houses, garden, &c.
1889	5·542	Arable.
1890	4·644	Arable.
1891	2·355	Arable.
1892	1·300	Arable.
1893	·808	Arable.
1894	·897	Arable.
1895	27·255	Arable, houses, garden, &c.
1896	2·067	Arable.
1897	1220·062	Rough pasture.
1898	4·967	Arable.
1899	2·081	Arable.
1900	4·357	Arable, houses, gardens, &c.
1901	18·449	Arable.
1902	2·175	Rough pasture, houses, garden, &c.
1903	·357	Arable.
	23551·030	

RECAPITULATION.

22930·268	Land.
38·769	Water.
235·369	Public roads.
345·035	Foreshore.
1·589	Tidal water.
23551·030	Total area of the Parish of Rathven, in the county of Banff.

ROYAL BURGH OF CULLEN.

3413·337	In the Parish of Rathven.
15·220	In the Parish of Deskford.
54·950	In the Parish of Fordyce.
925·033	Area of the Parish of Cullen.
4408·540	Area of the Royal Burgh of Cullen.

INDEX TO PLACES

IN THE

PARISH OF RATHVEN.

COUNTY OF BANFF.

Name of Place.	No. of Sheet.		Descriptive Remarks.
	6-inch scale.	25·344-inch scale.	
Alehouse Croft - -	II.	10	A cottar house.
Arnbog - - -	"	8	A farmhouse.
Arradoul - - -	"	13	A dwelling house.
Arradoul House - -	"	"	A dwelling house.
Auchiefow - -	VII.	8	A cottar dwelling.
Auchintea Crofts - -	II.	13	
Aultmore - - -	VIII.	10	A high ridge of moorland.
Backburn - -	"	3	A farmsteading.
Backside - - -	VII.	4	A dwelling house, &c.
Badenhannen - -	VIII.	3	A farmsteading.
Balacklava - -	"	6	A crofter dwelling.
Baremuir - - -	II.	9	A dwelling house, &c.
Barhill - - -	"	13	A dwelling house.
Bauds of Cullen - -	"	7	An extensive district.
Berrybauds - -	VIII.	5	A farmsteading, &c.
Birkenbush - -	"	1	A farmhouse.
Birkenbush Hillpark -	"	6	A farmsteading.
Blackhill - - -	"	7	A farmsteading.
Blackhills - -	"	9	A farmsteading.
Blaemuir - -	"	2	A farmhouse.
Bogend - - -	II.	14	A farmhouse.
Boghead - -	"	8	A crofter dwelling.
Bogside - - -	"	10	A farmsteading.
Bogs of Letterfourie -	VIII.	7	A farmsteading.
Bogshalloch - - -	"	9	Two dwelling houses.
Braehead - - -	"	4	A farmsteading.
Braidbog - - -	II.	16	A farmhouse.
Brankumleys - -	"	10	A farmsteading.
Bridge-end - -	III.	9	A row of cottar houses.
Briggs of Darbreich -	II.	16	A farmhouse.
Broadley - - -	VII.	4	Six cottar houses.
Broadmuir - -	VIII.	9	Two farmsteadings.
Broom - - -	"	1	A farmsteading.
Bruntown - -	II.	8	A farmhouse.
Buckie - - -	"	9	A large fishing village.
Buckie Lodge - -	"	"	A cottage.
Buinnach - - -	VIII.	5	Cottar houses.
Burnlivenet -	II.	15	A crofter dwelling.
Burnhead of Rannes -	"	"	A crofter dwelling.
Burn of Darbreich - -	"	16	
Burnside - - -	VII.	8	A dwelling house.
Burnside House - -	"	"	

Name of Place.	No. of Sheet. 6-inch scale.	No. of Sheet. 25·344-inch scale.	Descriptive Remarks.
Burnside of Aultmore -	VIII.	3	A farmsteading.
Burnside of Letterfourie -	II.	14	Two cottar houses.
Burnside of Rathven -	"	10	A farmsteading.
Cairnfield Hillpark -	VIII.	5	A farmsteading.
Cairnfield House - -	"	1	
Carnach - - -	II.	11	A farmhouse.
Castlegrant - -	VIII.	6	A crofter dwelling.
Cleanhill - - -	II.	10	A farmsteading.
Clochan - - -	VII.	8	A hamlet.
Connage - - -	II.	10	A farmsteading.
Core - - -	I.	16	A dwelling house, &c.
Coreburn - -	VIII.	6	A crofter dwelling.
Cottartown - -	"	9	Three dwelling houses.
Cowfurach - -	VII.	4	Seven cottar houses.
Cruats - - -	II.	"	A farmhouse.
Cunningholes - -	"	10	A farmsteading.
Cuttlebrae - -	VII.	4	A farmhouse.
Damhead - -	II.	13	Two cotter dwellings.
Denhead - - -	"	8	A farmsteading.
Denside - - -	"	4	A farmhouse.
Dykehead of Clochan -	VIII.	5	Cottar houses.
Easter Bogs - -	II.	13	A dwelling house.
Easter Darbreich - -	"	16	A farmhouse.
Easter Nethertown - -	"	3	A dwelling house.
East Gollachy - -	"	9	A farmhouse.
Ellieside - - -	III.	"	Cottar houses.
Eoinstown - - -	II.	6	Two cottar houses.
Farnachty - - -	VIII.	1	A hamlet.
Farskane - - -	II.	8	A farmhouse.
Findochtie - -	"	3	A fishing village.
Forklandstripe - -	VIII.	5	A farmsteading.
Glashturim - -	VII.	4	A farmhouse.
Gollachy - - -	I.	12	A portion of the village of Portgordon.
Greenbank - -	VIII.	2	A farmhouse.
Greencraig - -	"	"	A farmhouse.
Greenmoss - -	"	3	A farmsteading.
Greenwells - - -	"	6	A crofter dwelling.
Greens of Addie - -	"	"	A farmsteading.
Greens of Blairock -	"	4	A farmhouse.
Hillfolds - - -	"	6	A farmsteading.
Hillhead of Bruntown -	II.	8	A farmhouse.
Hillhead of Findochtie -	"	4	A farmhouse.
Hillhead of Letterfourie -	VIII.	6	A farmsteading.
Hillhead of Rannes -	II.	15	A crofter dwelling.
Hillocks - - -	"	14	A farmsteading.
Hill of Maud Crofts -	VIII.	3	Six crofter dwellings.
Hilton - - -	II.	14	A farmsteading.
Hole - - -	VII.	4	A farmhouse.
Home Farm - -	II.	8	A farmsteading.
Homie - - -	VIII.	1	A farmsteading.
Horne's Croft - -	II.	13	

Name of Place.	No. of Sheet. 6-inch scale.	No. of Sheet. 25·344-inch scale.	Descriptive Remarks.
Howcore - - -	VII.	4	Two cottar houses.
Inkermann - -	VIII.	6	A farmsteading.
Kingscairn - -	"	10	A cottar house.
Knowehead - -	II.	6	Dwellings.
Leitchistown - -	VII.	4	A dwelling house, &c.
Letterfourie - -	VIII.	2	A mansion.
Linnhouse - -	"	"	A dwelling house.
Lintmill - - -	III.	9	A hamlet.
Loanhead - -	II.	6	A farmsteading.
Longfold - -	"	15	A crofter dwelling.
Lower Bogrotten - -	VIII.	4	A farmsteading.
Mains of Buckie - -	II.	9	A farmsteading.
Mains of Cowfurach -	VII.	4	A dwelling house, &c.
Mains of Findochtie -	II.	7	A farmhouse.
Mains of Gollachy - -	I.	16	A dwelling house, &c.
Mains of Oxhill - -	VII.	8	A cottar dwelling.
Mains of Tannachy -	I.	16	A dwelling house, &c.
Maryhill - - -	VIII.	2	A dwelling house, &c.
Marywell Cottage - -	II.	8	
Masthead - - -	VIII.	6	A crofter dwelling.
Menduff - - -	"	"	A farmsteading.
Midwood - - -	"	1	A farmsteading.
Mill of Buckie (corn) -	II.	9	A farmsteading, &c.
Mill of Gollachy (corn) -	"	"	
Milnesfield - -	VIII.	7	A farmsteading.
Mounttabor - -	II.	8	A cottar house.
Muirtown - -	VIII.	7	A farmsteading.
Muirycrook - -	II.	6	A farmhouse.
Nether Alleloth - -	VIII.	9	A farmsteading.
Nether Auchintea -	II.	13	A cottar dwelling.
Nether Buckie - -	"	9	A portion of the village of Buckie.
Nethertown - -	VIII.	4	A farmhouse.
Newbegging - -	VII.	8	A farmhouse.
Newtown - - -	II.	9	A portion of the village of Buckie.
Newtownbrae - -	VIII.	2	A cottar dwelling.
Newtownhill - -	II.	10	A farmsteading.
Newtown of Letterfourie -	VIII.	6	A farmsteading.
Old Mill of Gollachy -	II.	9	A woollen factory.
Oran - - -	VIII.	1	Four cottar houses.
Oxhill - - -	"	5	Three cottar houses.
Parkhill - - -	"	6	Two crofter houses.
Park of Raffin - -	VII.	16	A farmsteading.
Parkstripes - -	VIII.	2	A cottar house.
Parsonage - -	II.	9	A dwelling house.
Pathhead - -	VIII.	1	A farmsteading.
Portessie - - -	II.	6	A fishing village.
Portgordon - -	I.	16	A fishing village.
Portknockie - -	II.	4	A fishing village.
Porttannachy - -	I.	16	A portion of the village of Portgordon.

Name of Place.	No. of Sheet. 6-inch scale.	No. of Sheet. 25·344-inch scale.	Descriptive Remarks.
Poundlers Croft - -	II.	16	
Povitic - - -	VIII.	3	A farmsteading.
Preshome - - -	„	1	A mansion.
Puttingbrae - -	II.	14	A farmsteading.
Quaryhill - -	VIII.	6	A crofter house.
Rannachy - - -	II.	10	A farmsteading.
Rannes - - -	„	11	A farmhouse.
Rashiehill - - -	„	16	A farmhouse.
Rathven - - -	„	10	A parish village.
Redburn - -	VIII.	6	A farmsteading.
Redmoss - -	„	3	A farmsteading.
Rosebank - - -	„	„	A crofter house.
Rottenhillock - -	„	4	A cottar house.
Rough-homie - -	II.	14	An old farmsteading.
Rumblingwells - -	VIII.	10	A cottar house.
Sauchenbush - -	II.	13	A dwelling house.
Saughs - - -	„	15	A farmsteading.
Scotstown - -	„	6	A farmsteading.
Sebastopol - -	VIII.	„	A crofter house.
Seatown - - -	II.	9	A portion of the village of Buckie.
Shielburn - -	VIII.	3	A farmsteading.
Shirealds - -	III.	9	A farmsteading.
Slackend - - -	I.	16	Five cottar houses.
Slackhead - - -	II.	13	A hamlet.
Slateheugh - - -	VIII.	3	A crofter house.
Smerick - -	„	13	Two cottar dwellings.
Smithstown - -	„	8	A farmhouse.
Snobhead - - -	„	10	A farmsteading.
St. Helena - -	VIII.	7	A crofter house.
Stripeside - - -	II.	10	A farmsteading.
Swallowholes - -	I.	16	A cottar house.
Tannachy House - -	„	„	
Tarbuckie - -	II.	9	A cottar house.
Tarrymout - -	VII.	12	Three farmhouses, &c.
Tarwathie - -	VIII.	1	A farmsteading.
Thornybank - -	„	„	A farmsteading.
Thornybank Croft -	„	2	A cottar house.
Tochineal Cottage - -	III.	9	
Townhead - -	VIII.	2	Two cottar houses.
Tynet - - -	VII.	4	A cottar house.
Upper Alleloth - -	VIII.	9	A farmsteading.
Upper Auchintea - -	II.	13	A dwelling house, &c.
Upper Bogrotten - -	VIII.	4	A farmsteading.
Upper Mill of Tynet -	VII.	„	A farmhouse and cornmill.
Walkerdales - -	II.	13	A dwelling house, &c.
Wellheads of Aultmore -	VIII.	3	A farmsteading.
Wester Bogs - -	„	1	A farmsteading.
Wester Darbreich - -	II.	16	A farmsteading.
Westerside - -	„	11	A farmhouse.
Westertown - -	„	13	A cottar dwelling.
Wester Nethertown - -	„	3	A farmhouse.

Name of Place.	No. of Sheet.		Descriptive Remarks.
	6-inch scale.	25·344-inch scale.	
Westpark - -	VIII.	5	A farmsteading.
Westside of Letterfourie -	,,	3	A crofter house.
Whiteash - -	,,	,,	A crofter house
Whitefield - -	,,	2	A dwelling house and farm offices.
Whitegate - - -	,,	,,	A cottar house.
Whitelums - -	,,	6	A crofter house.
Whitestripe - -	,,	11	A crofter house.
Whitestripe of Cairnfield -	,,	6	A farmsteading.
Williamstown - -	,,	7	A farmsteading.
Windsoer - - -	I.	16	A farmhouse.
Woodside - - -	II.	12	A farmsteading.
Woodside Croft - -	VIII.	2	A farmhouse.
Woodside Lodge - -	II.	12	A dwelling house.

LONDON:
Printed by George E. Eyre and William Spottiswoode,
Printers to the Queen's most Excellent Majesty.
For Her Majesty's Stationery Office.

ORDNANCE SURVEY OF SCOTLAND.

BOOK OF REFERENCE TO THE PLAN

OF THE

PARISH OF RATTRAY,

IN THE

COUNTY OF PERTH,

CONTAINING 5547·120 ACRES.

COLONEL SIR HENRY JAMES, R.E., F.R.S., M.R.I.A., F.G.S. &c.,

SUPERINTENDENT OF THE SURVEY.

LONDON:
PRINTED BY GEORGE E. EYRE AND WILLIAM SPOTTISWOODE,
PRINTERS TO THE QUEEN'S MOST EXCELLENT MAJESTY.
FOR HER MAJESTY'S STATIONERY OFFICE.

1865.

Price Two Shillings.

[7142—50—7/65.]

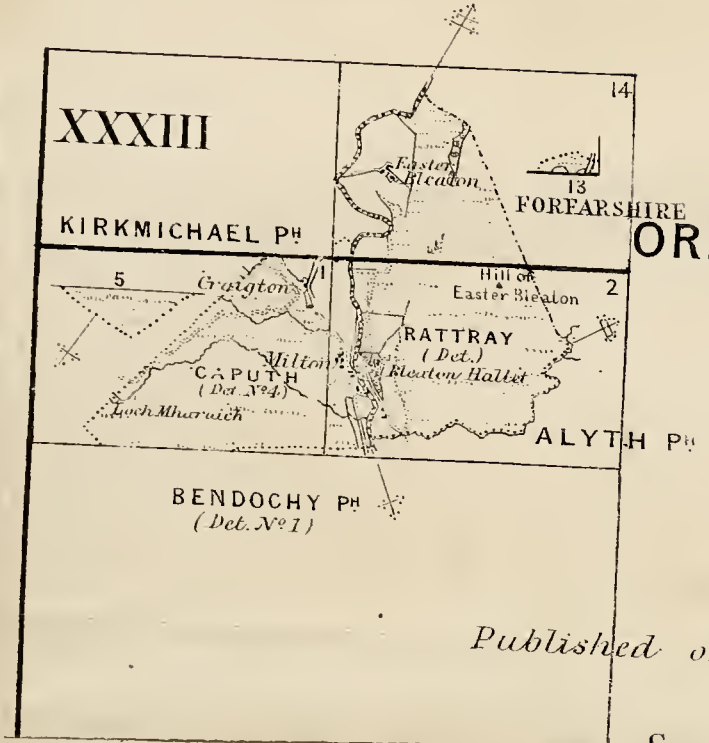

ORDNANCE SURVEY OF SCOTLAND

PARISH OF RATTRAY

PERTHSHIRE

INDEX TO THE SHEETS

Published on the Scale of $\frac{1}{2500}$ or 25·344 Inches to a Mile

with 1 Book of Areas at 2s.

EXPLANATORY REMARKS.

The scale of the Parish Plans is the 1-2500th of the actual length on the ground, and is equal to 25·344 inches to a mile, which is very approximately equal to one square inch to one acre, the square of 1·0018 inch being equal to one acre.

The length of each sheet is $1\frac{1}{2}$ miles, and the width 1 mile, the area of each sheet is therefore 960 acres.

Each enclosure has a reference number to the area which is given in this Book.

The Braces ($\int$) on the plans are to indicate that the spaces so braced are included under the same reference number.

The Altitudes in feet above the Mean Level of the Sea are written thus—31·4.

The Scale of the Plans of the County is 6 inches to a mile, and each sheet contains the same area as 16 sheets of the Parish Plans. There is therefore a double reference number to each sheet, as VI. 9., the Roman Numerals referring to the County Plans, the Arabic Figures to the Parish Plans.

The following are the characters employed on the Ordnance Plans on the Scales of 1–2500, and 6 inches to a mile :—

County Names	C	Hundreds or Wards	W
Parishes	P	Townships	T
Extra Parochial	E	Division of Townships	T

Antiquities ..... ROMAN / Druidical or Saxon / Norman or Subsequent

The descriptions of the boundaries are shown by the following initials :—

Centre of Stream	*C.S.*	Centre of Fence	*C.F.*
Centre of Road	*C.R.*	Top of Cop	*T.C.*
Side of Stream or Drain	*S.S.* or *S.D.*	Centre of Wall	*C.W.*
Root of Hedge	*R.H.*	Defaced	*Def.*
Face of Wall	*F.W.*	Track of Stream	*T.S.*

Undefined ..... *Und.*

Where a change occurs in the boundaries, the symbol [o—o] is used to show the part at which the change takes place.

N.B.—To convert Decimal Fractions of an Acre into Roods and Perches, multiply the decimal first by 4 and then by 40, preserving the same number of decimals in the product.

Examples—

A.	R.	P.	Acres.	A.	R.	P.	Acres.
			633·357				527·013
			4				4
			1·428				·052
			40				40
633	1	17	17·120	527	0	2	2·080

TABLE

FOR CONVERTING DECIMAL PARTS OF AN ACRE INTO ROODS AND PERCHES

Perch.	0 Rood.	1 Rood.	2 Roods.	3 Roods.	Perch.	0Rood.	1 Rood.	2 Roods.	3 Roods.
0	·000	·250	·500	·750	21	·131	·381	·631	·881
1	·006	·256	·506	·756	22	.137	·387	·637	·887
2	·012	·262	·512	·762	23	·144	·394	·644	·894
3	·019	·269	·519	·769	24	·150	·400	·650	·900
4	·025	·275	·525	·775	25	·156	·406	·656	·906
5	·031	·281	·531	·781	26	·162	·412	·662	·912
6	·037	·287	·537	·787	27	·169	·419	·669	·919
7	·044	·294	·544	·794	28	·175	·425	·675	·925
8	·050	·300	·550	·800	29	·181	·431	·681	·931
9	·056	·306	·556	·806	30	·187	·437	·687	·937
10	·062	·312	·562	·812	31	·194	·444	·694	·944
11	·069	·319	·569	·819	32	·200	·450	·700	·950
12	·075	·325	·575	·825	33	·206	·456	·706	·956
13	·081	·331	·581	.831	34	·212	·462	·712	·962
14	·087	·337	·587	·837	35	·219	·469	·719	·969
15	·094	·344	·594	·844	36	·225	·475	·725	·975
16	·100	·350	·600	·850	37	·231	·481	·731	·981
17	·106	·356	·606	·856	38	·237	·487	·737	·987
18	·112	·362	·612	·862	39	·244	·494	·744	·994
19	.119	·369	·619	.869	40	·250	·500	·750	1·000
20	·125	·375	·625	.875					

PARISH OF RATTRAY,

IN THE

COUNTY OF PERTH.

No. on Plan.	Area in Acres.	Remarks.	No. on Plan.	Area in Acres.	Remarks.
				400·456	*Brought forward.*
1	·127	Garden.	29	·433	Garden.
2	·672	Public road.	30	·524	Occupation road.
3	1·607	Rough pasture.	31	·135	Wood.
4	·029	Houses, &c. (Hillside).	32	·113	House, garden, &c.
			33	·059	Wood.
5	·631	Arable.	34	·799	Arable.
6	19·195	Arable.	35	·700	Homestead and garden (Middle Drimmie).
6a	·060	House and offices (Alnakeith).			
7	·962	Homestead, garden, &c. (Heatheryhaugh).	36	·834	Occupation road.
			37	·112	Shingle.
			38	2·948	Ornamental ground.
8	·361	Parish road.	39	·020	House.
9	8·655	Arable.	40	17·242	Arable.
10	180·898	Rough heathy pasture, &c.	41	·544	Wood.
			42	17·739	Arable.
11	14·046	Arable, occupation road, &c.	42a	·244	Wood.
			43	3·678	Arable.
12	·043	Homestead (Mossend).	44	·701	Rough pasture.
13	5·107	Arable, half of burn, &c.	45	·260	House, garden, &c.
			46	1·069	Wood.
14	1·705	Wood.	47	3·007	Arable.
15	2·828	Wood.	48	·163	House, garden, &c.
16	·260	Rough pasture and slope.	49	·047	House, &c.
			50	·303	House, offices, &c. (Haugh of Drimmie).
17	6·825	Arable, footpath, &c.			
18	4·465	Rough pasture and half of burn.	51	5·809	Arable.
			52	2·606	Wood.
19	39·497	Wood and occupation road.	53	9·553	Arable.
			54	13·873	Arable.
20	2·085	Arable and part of burn.	55	19·189	Arable and occupation road.
21	19·026	Arable.			
22	1·536	Rough heathy pasture.	56	112·266	Wood.
			57	18·326	Rough pasture, trees, &c.
23	21·610	Wood.			
24	19·390	Arable.	58	16·983	Arable.
25	25·018	Arable.	59	1·247	Homestead, garden, &c. (East Drimmie).
26	13·603	Arable.			
27	10·054	Arable.	60	·365	Dam.
28	·161	House and offices (Glenericht Lodge).	61	19·185	Arable.
			62	12·478	Arable.
	400·456	*Carried forward.*		684·010	*Carried forward.*

No. on Plan.	Area in Acres.	Remarks.	No. on Plan.	Area in Acres.	Remarks.
	684·010	*Brought forward.*		1500·320	*Brought forward.*
63	13·688	Arable.	106	30·669	Arable.
64	13·716	Arable.	107	1·032	Rough pasture.
65	74·127	Wood, slopes, &c.	108	·536	Rough pasture.
66	12·888	Arable.	109	3·438	Rough pasture.
67	3·387	Wood and slopes.	110	2·028	Wood.
68	1·028	Rough pasture.	111	5·328	Rough heathy pasture.
69	1·262	Arable.			
70	9·149	Arable.	112	4·332	Wood.
71	7·706	Arable.	113	·985	House, bowling green, &c. (Craighall).
72	14·555	Arable.			
73	9·557	Arable.	114	1·846	Flower garden, &c.
74	8·266	Wood.	115	·184	Occupation road.
75	15·672	Arable and occupation road.	116	·347	Offices, &c.
			117	7·383	Wood.
76	13·386	Arable.	118	·429	House, garden, &c. (Strageith Hill).
77	·107	House, garden, &c. (Woodside).	119	·768	Rough pasture.
78	26·554	Wood.	120	13·091	Arable.
79	33·080	Arable and footpath.	121	10·053	Arable and occupation road.
80	3·010	Rough pasture, &c.			
81	·855	Rough pasture.	122	43·746	Wood, road, slopes, &c.
82	20·702	Arable.			
83	·367	Rough pasture.	123	23·929	Ornamental ground.
84	19·364	Arable.	123a	·170	Wood.
85	36·279	Rough heathy pasture and trees.	124	·503	Rough pasture.
			125	1·443	Gardens, &c.
86	340·396	Rough heathy pasture and trees.	126	1·780	Pasture, trees, &c.
			127	1·384	Occupation road.
87	25·054	Arable.	128	1·511	Arable.
88	2·173	Rough pasture.	129	3·270	Arable.
89	9·985	Arable.	130	1·736	Wood.
90	7·039	Wood.	131	1·124	Wood, &c.
91	·303	Wood.	132	44·904	River Ericht (half of).
92	·062	Arable.	133	21·655	Wood.
93	1·395	Rough pasture.	134	·053	Garden.
94	1·161	Wood.	135	3·883	Arable.
95	1·935	Homestead, garden, &c. (Glenballoch).	136	1·808	House, garden, mill, &c.
96	10·937	Parish road.	137	1·011	Houses, gardens, &c. (Craigmill).
97	21·557	Arable.			
98	13·240	Arable.	138	2·814	Wood.
99	3·590	Arable.	139	·134	Lodge, &c.
100	·090	Loch (Glendams, part of).	140	·262	Wood.
			141	8·569	Arable.
101	1·051	Arable.	142	·362	Rough pasture.
102	2·137	Arable.	143	12·847	Arable.
103	14·693	Arable.	144	47·975	Arable.
104	20·602	Arable.	145	·744	Rough pasture.
105	·205	House and garden.	146	10·463	Arable.
	1500·320	*Carried forward.*		1820·849	*Carried forward.*

No. on Plan.	Area in Acres.	Remarks.
	1820·849	*Brought forward.*
147	·415	Occupation road.
148	·413	Arable.
149	1·488	Houses, garden, &c.
150	4·342	Arable.
151	3·449	Arable.
152	7·653	Arable.
153	·062	Wood.
154	·419	Offices, garden, &c.
155	7·411	Arable.
156	3·431	Arable.
157	·611	House, garden, &c.
158	·582	House, garden, &c. (Dollasbank).
159	8·517	Arable.
160	·281	Marsh.
161	8·194	Arable.
162	1·071	Homestead, garden, &c. (Courthill).
163	·314	Occupation road.
164	11·043	Arable.
165	·103	Wood.
166	·168	Dam.
167	·427	Houses, garden, saw mill, &c.
168	172·991	Wood.
169	78·759	Rough pasture, whins, &c.
170	22·526	Wood.
171	12·790	Arable.
172	·424	Wood.
173	·472	Wood.
174	15·781	Arable.
175	16·792	Arable.
176	8·957	Arable.
177	6·891	Arable.
178	7·285	Arable.
179	32·763	Wood.
180	8·454	Arable.
181	9·530	Wood.
182	14·263	Arable.
183	12·556	Arable.
184	9·366	Arable.
185	9·865	Arable, and occupation road.
186	6·369	Arable and occupation road.
187	7·347	Arable.
188	3·197	Arable.
189	16·918	Arable.
	2355·539	*Carried forward.*

No. on Plan.	Area in Acres.	Remarks.
	2355·539	*Brought forward.*
190	13·344	Arable.
191	10·870	Arable.
192	·057	Wood.
193	16·151	Arable.
194	·937	Arable.
195	·971	Homestead, garden, &c. (Bonnington).
196	·085	House and garden.
197	·559	House and garden.
198	·189	Occupation road.
199	27·352	Arable.
200	7·013	Arable.
201	·851	Homestead and garden (Hillocks of Rattray).
202	7·874	Arable.
203	12·829	Arable.
203a	·207	Rough pasture and whins.
204	8·120	Arable.
205	·831	Occupation road.
206	·096	Dam.
207	1·802	Arable.
208	·815	Homestead, &c. (Wester Hatton).
209	·380	Houses and gardens.
210	11·175	Arable and occupation road.
211	14·289	Arable.
212	15·852	Arable.
213	14·439	Arable.
214	9·896	Arable.
215	9·372	Arable.
216	15·626	Arable.
217	16·520	Arable.
218	19·977	Arable.
219	8·275	Arable.
220	7·737	Arable.
221	1·027	Wood.
222	·657	Rough pasture.
223	7·494	Arable.
224	12·879	Arable.
225	1·421	Public road.
226	14·268	Arable.
227	·381	Homestead and garden (Easter Hatton).
228	11·692	Arable.
229	·367	Arable.
	2660·216	*Carried forward.*

No. on Plan.	Area in Acres.	Remarks.
	2660·216	*Brought forward.*
230	·847	Homestead and garden (Blackhills).
231	16·813	Arable.
232	·053	Rough pasture.
233	6·305	Arable.
234	13·550	Arable.
235	12·418	Arable.
236	5·445	Arable.
237	4·052	Wood.
238	2·735	Public road.
239	·553	Wood.
240	3·939	Wood.
241	21·356	Arable.
242	·241	Rough pasture.
243	15·132	Arable.
244	8·561	Arable.
245	5·481	Parish road.
246	23·958	Arable.
247	24·913	Arable.
248	15·322	Arable.
249	·642	Rough pasture.
250	·029	Garden.
251	16·536	Arable.
252	14·942	Arable.
253	15·782	Arable.
254	19·488	Arable.
255	16·753	Arable.
256	·205	Rough pasture.
257	·588	Arable.
258	·935	Rough pasture and mill lade.
259	1·069	House, flax mill, garden, &c. (Westfield Mill).
260	·257	Pasture.
261	·527	Houses and gardens.
262	1·393	Arable.
263	·517	Rough pasture.
264	·248	Arable.
265	1·046	House, garden, &c. (Bramblebank).
266	·676	House, flax mill, &c. (Bramblebank Mill).
267	1·745	Arable.
268	·311	Occupation road.
269	2·551	Arable.
270	1·964	Arable.
271	·019	House, &c. (Rattray T.P.)
	2940·113	*Carried forward.*

No. on Plan.	Area in Acres.	Remarks.
	2940·113	*Brought forward.*
272	·322	House, garden, &c.
273	·165	Houses, garden, &c.
274	1·527	Wood.
275	1·179	Arable.
276	1·630	Arable.
277	2·151	Rough pasture, marsh, &c.
278	·141	House, garden, &c. (Mortarholes).
279	·423	Wood.
280	·939	Arable.
281	1·014	Wood, mill lade, &c.
282	1·266	Arable.
283	·079	Slope.
284	1·233	Arable.
285	1·867	Houses, garden, &c. (Lilybank).
286	·792	Arable.
287	·118	House and garden.
288	2·154	Arable.
289	·161	House and garden (Applebog).
290	5·646	Arable.
291	1·434	Houses, flax mill, gardens, &c. (Keithbank Mill).
292	1·068	Wood.
293	·675	Houses, garden, &c. (Keithbank).
294	1·142	Wood.
295	5·114	Turnpike road.
295a	·232	Arable.
296	·069	Occupation road.
297	·364	Arable.
298	·134	Parish road.
299	1·193	Arable.
300	·282	Occupation road, &c.
301	1·479	Wood.
302	1·228	Arable.
303	·539	House, garden, &c. (Keith Park).
304	4·749	Arable.
305	1·531	Wood.
306	·107	Wood.
307	1·275	Arable.
308	·574	House, garden, &c. (Hope Park).
309	1·281	Houses, gardens, &c.
310	·965	Ornamental ground, wood, &c.
	2988·355	*Carried forward.*

No. on Plan.	Area in Acres.	Remarks.
	2988·355	*Brought forward.*
311	2·524	Wood.
312	·658	House, garden, &c. (Linnkeith).
313	2·200	Ornamental ground.
314	·077	House, &c.
315	4·560	Wood.
316	1·635	Arable.
317	·081	Arable.
318	3·620	Rough pasture, rocks, &c.
319	·492	Arable.
320	·104	Arable and ruin.
321	2·876	Wood.
322	·869	Wood.
323	7·667	Arable.
324	5·203	Arable.
325	·677	Wood.
326	3·924	Arable.
327	·785	Wood.
328	7·969	Ornamental ground.
329	1·676	Offices, garden, &c.
330	·081	House (Parkhill).
331	1·758	Ornamental ground.
332	·299	Wood.
333	·585	Occupation road.
333a	·158	Wood.
334	2·418	Ornamental ground.
335	·256	Lodge, gardens, &c.
336	13·186	Arable.
337	15·851	Arable.
338	·634	Homestead, garden, &c. (Linkholms).
339	15·241	Arable.
340	25·143	Arable.
341	6·733	Arable.
342	·070	Wood.
343	28·999	Arable.
344	·173	Homestead and garden (Lower Countlaw).
345	1·228	Public road.
346	3·554	Wood.
347	10·656	Arable.
348	7·653	Arable.
349	4·265	Arable.
350	·264	Wood.
351	17·309	Arable and occupation road.
352	9·450	Arable.
353	8·159	Arable.
	3210·075	*Carried forward.*

No. on Plan.	Area in Acres.	Remarks.
	3210·075	*Brought forward.*
354	15·428	Arable.
355	19·222	Arable.
356	·240	House, garden, &c. (Wellbank).
357	4·707	Arable.
358	2·310	Parish road.
359	6·371	Arable.
360	·605	Wood.
361	6·311	Arable.
362	·276	Wood.
363	9·154	Arable.
364	·929	Public road.
365	7·196	Arable.
365a	7·411	Arable.
366	3·639	Arable.
367	·583	Arable.
368	·654	Arable.
369	·276	Homestead and garden (Kirklands).
370	8·351	Arable.
371	1·026	Arable and slope.
372	·619	Wood.
373	3·522	Arable.
374	36·181	Arable.
375	9·862	Arable.
376	4·594	Arable.
377	·839	Rough pasture, pool, &c.
378	·300	Rough pasture, pool, &c.
379	7·293	Arable.
380	·287	Homestead (Drumend).
381	9·227	Arable.
382	·092	House and garden (Standingstone).
383	23·727	Arable.
384	3·862	Houses, gardens, &c.
385	·221	Public road.
386	4·500	Houses, gardens, &c.
387	3·761	Ornamental ground.
387a	1·274	Arable.
388	·901	House, garden, &c. (Alders).
389	·140	Occupation road.
390	·651	Arable.
391	1·236	Rough pasture, trees, &c.
392	·679	Wood.
	3418·532	*Carried forward.*

No. on Plan.	Area in Acres	Remarks.
	3418·532	*Brought forward.*
393	1·638	Ornamental ground.
394	·242	Ornamental ground.
395	·735	House, garden, &c. (Marfield).
396	·886	House, garden, &c. (Coralbank).
397	3·822	Arable.
398	13·618	Arable.
399	·330	Pond.
400	9·939	Arable.
401	7·394	Arable.
402	4·710	Houses, gardens, &c. (village of Old Rattray, part of).
403	3·725	Houses, gardens, &c. (village of Old Rattray, part of).
404	·849	Arable.
405	1·002	Houses, gardens, &c. (village of Old Rattray, part of).
406	2·669	Houses, gardens, &c. (village of Old Rattray, part of).
407	·717	Arable.
408	·258	Arable.
409	·213	Wood.
410	·343	Manse, ornamental ground, &c.
411	1·416	Arable.
412	·135	Occupation road.
413	3·910	Arable.
414	4·404	Arable.
415	5·015	Arable.
416	4·406	Arable.
417	1·926	Arable.
418	·180	Occupation road.
419	·645	Homestead, garden, &c. (Pondfauld).
420	1·447	Arable.
421	2·464	Arable.
422	·351	Houses, gardens, &c.
423	2·651	Arable.
424	·304	Occupation road.
425	·874	Homestead, garden, &c. (Littleton).
426	8·431	Arable.
427	9·968	Arable.
428	14·719	Arable.
	3534·868	*Carried forward.*

No. on Plan.	Area in Acres.	Remarks.
	3534·868	*Brought forward.*
429	·182	Occupation road.
430	2·654	Arable.
431	10·083	Arable.
432	·519	House, ornamental ground, &c. (Helenbank).
433	1·145	Arable.
434	·645	Public road.
435	·844	Wood.
436	5·093	Arable.
437	5·824	Arable.
438	·657	Wood.
439	3·421	Rough pasture and whins.
440	1·268	Houses, gardens, &c. (Southbank).
441	·605	Rough pasture and whins.
442	1·719	Arable.
443	·620	School, dwelling house, garden, &c.
444	1·703	Houses, gardens, &c. (village of Old Rattray, part of).
445	2·645	Arable.
446	·921	Arable.
447	·185	Public road.
448	·573	House, garden, &c. (Rosebank).
449	1·281	Arable.
450	·360	Rough pasture and trees.
451	9·853	Arable.
452	9·505	Arable.
453	2·132	Arable and occupation road.
454	6·210	Parish road.
455	6·906	Arable.
456	16·070	Arable.
457	13·921	Arable.
458	1·224	Wood.
459	12·762	Arable.
460	·286	Wood.
461	·182	Slope, &c.
462	·138	Pasture and part of mill lade.
463	4·032	Houses, gardens, &c. (village of New Rattray, part of).
	3661·036	*Carried forward.*

No. on Plan.	Area in Acres.	Remarks.
	3661·036	*Brought forward.*
464	·250	Public road.
465	4·154	Houses, gardens, &c. (village of New Rattray, part of).
466	3·994	Houses, gardens, &c. (village of New Rattray, part of).
467	1·139	Houses, gardens, &c. (village of New Rattray, part of).
468	·113	Public road.
469	·313	Public road.
470	2·263	Houses, gardens, &c. (village of New Rattray, part of).
471	1·499	Houses, gardens, &c. (village of New Rattray, part of).
472	·294	Public road.
473	13·523	Arable.
474	3·227	Arable.
475	3·183	Arable.
476	2·741	Arable.
477	·930	Public road.
478	·527	Wood.
479	5·058	Arable.
480	5·494	Arable.
481	·408	Occupation road.
482	·126	Occupation road.
483	7·752	Arable.
484	8·573	Arable.
485	9·417	Arable.
486	5·625	Arable.
487	1·008	Homestead, garden, &c. (Littleton of Rattray).
488	3·732	Arable.
489	2·725	Public road.
489a	·080	Wood.
490	3·885	Wood.
491	8·966	Arable.
492	·397	Wood.
493	·080	Pasture.
494	3·117	Arable.
495	7·411	Arable.
496	·468	Houses, gardens, &c. (village of New Rattray, part of).
	3773·508	*Carried forward.*

No. on Plan.	Area in Acres.	Remarks.
	3773·508	*Brought forward.*
497	3·330	Houses, gardens, &c. (village of New Rattray, part of).
498	1·029	Orchard.
499	·561	Houses, gardens, &c. (village of New Rattray, part of).
500	·667	Wood.
501	1·084	Arable.
502	·289	Public road.
503	·073	Occupation road.
504	·141	Slope, &c.
505	·190	Occupation road.
506	2·416	Rough pasture and slope.
507	3·085	Meadow.
508	1·504	Arable.
509	1·804	Arable.
510	·154	Wood.
511	1·618	Arable.
512	2·686	Arable.
513	·219	House, garden, &c. (Burnside of Rattray).
514	·320	Arable.
515	·096	Pasture.
516	·441	Wood and part of road.
517	2·294	Arable.
518	6·575	Arable.
519	·071	Rough pasture.
520	5·680	Arable.
521	6·940	Arable.
522	7·799	Arable.
523	1·188	Rough pasture and trees.
524	4·388	Arable.
525	·638	Arable.
526	5·846	Arable.
527	·471	Rough pasture and trees.
528	11·531	Arable.
529	·440	Rough pasture and trees.
530	6·114	Arable.
531	6·632	Arable.
532	1·608	Pasture, slope, &c.
533	1·033	Arable.
534	·691	Private road.
	3865·154	*Carried forward.*

No. on Plan.	Area in Acres.	Remarks.
	3865·154	*Brought forward.*
535	3·724	Arable.
536	9·503	Arable.
537	8·953	Arable.
538	5·694	Arable.
539	3·057	Arable.
540	3·793	Arable.
541	·775	Occupation road.
542	6 819	Arable.
543	9·717	Arable.
544	8·866	Arable.
545	·374	Public road.
546	14·785	Arable.
547	18·794	Arable.
548	16·852	Arable and occupation road.
549	·912	Homestead, garden, &c. (Clayhills).
550	·386	Rough pasture.
551	16·091	Arable.
552	3·098	Arable.
553	13·302	Arable.
554	12·629	Arable.
555	1·972	Arable.
556	·957	Homestead, garden, &c. (East Rattray).
557	1·975	Arable.
558	14·253	Arable.
559	16·068	Arable.
560	17·117	Arable.
561	17·913	Arable.
562	6·105	Wood.
563	·248	Pasture.
564	1·137	Public road.
565	·556	Wood, slope, &c.
566	·051	Arable.
567	.168	Public road.
568	·381	Homestead, garden, &c. (West Mains of Rattray).
569	1·731	Arable.
570	·228	Pasture.
571	·600	House, garden, &c. (Castlehill Cottage).
572	7·648	Arable.
573	6·339	Arable.
574	2·305	Arable.
575	3·920	Arable.
576	·288	Dam.
	4125·238	*Carried forward.*

No. on Plan.	Area in Acres.	Remarks.
	4125·238	*Brought forward.*
577	10·217	Arable.
578	12·513	Arable.
579	1·067	Wood.
580	·041	Pasture.
581	·100	Arable.
582	·224	Public road.
583	5·582	Wood and gravel pit.
584	·678	Wood.
585	·059	Wood.
586	·164	Occupation road.
587	1·828	Homestead, garden, &c. (Mains of Rattray).
588	10·153	Arable.
589	·383	Public road.
590	16·520	Arable.
591	14·799	Arable.
592	1·361	Rough pasture, mill lade, &c.
593	·878	Pasture.
594	·267	House, garden, &c.
595	·023	Wood.
596	2·913	Flax spinning and weaving mill, &c. (Erichtside Works).
597	·217	Occupation road.
598	·545	Ornamental ground.
599	2·517	Ornamental ground.
600	·804	House, ornamental ground, &c.
601	1·785	Mill lade.
602	1·726	Ornamental ground.
603	·953	Wood.
604	·635	Garden, &c.
605	·414	Wood.
606	30·944	Arable.
607	·537	Whins, &c.
608	·512	Homestead, &c. (West Haugh).
609	2·580	Occupation road.
610	·936	Mill lade, slope, &c.
611	14·206	Arable and stream.
612	17·700	Arable.
613	·426	Ruins, &c.
614	16·635	Arable.
615	·501	Homestead and garden (East Haugh).
616	·738	Rough pasture and whins.
	4300·319	*Carried forward.*

No. on Plan.	Area in Acres.	Remarks.
	4300·319	*Brought forward.*
617	16·271	Arable and occupation road.
618	1·889	Arable.
619	1·840	Homestead, garden, corn mill, &c. (Milton of Rattray).
620	8·070	Arable.
621	20·872	Arable.
622	·616	Houses, gardens, &c.
623	·618	Flax mill, lade, &c. (West Mill).
624	2·153	Arable.
625	1·262	Wood.
626	3·181	Rough pasture and whins.
627	1·247	Wood.
628	6·608	Rough pasture and whins.
629	23·367	Arable.
630	·203	Wood.
631	2·522	Wood.
632	1·074	Rough pasture and whins.
633	2·791	Arable.
634	·807	Shingle.
635	4·994	Arable.
636	13·259	Arable.
637	·599	Houses, garden, &c.
638	4·400	Arable.
639	4·678	Arable.
640	16·314	Arable.
641	·109	Pasture and trees.
642	·466	Flax mill, &c. (East Mill of Rattray).
643	·922	Public road.
644	21·454	Arable.
645	1·185	Pasture.
646	·116	Rough pasture.
647	8·731	Rough pasture, whins, &c.
648	13·852	Arable.
649	·905	Wood, mill lade, &c.
650	14·524	Arable.
651	1·275	Pasture.
652	·018	Public road (half of).
653	·282	Slope and trees.
654	5·056	Arable.
655	·387	Homestead and garden (Eastmill).
	4509·236	*Carried forward.*

No. on Plan.	Area in Acres.	Remarks.
	4509·236	*Brought forward.*
656	9·601	River Ericht (part of).
657	·160	Slope and trees.
658	17·375	Arable.
659	33·580	Arable.
660	·409	Marsh. &c.
661	·145	Pasture.
662	6·558	River Ericht (part of).
663	1·177	Pasture.
664	·959	Wood.
665	2·154	Rough pasture and trees.
666	·025	House (Laycock).
667	16·319	Arable.
	4597·698	

RECAPITULATION.

4486·790	Land.
46·723	Public roads.
64·185	Water.
4597·698	Area of the Parish of Rattray, exclusive of the detached portion.

PARISH OF RATTRAY (DETACHED).

668	·310	Rough pasture.
669	27·356	Rough pasture.
670	3·885	Wood.
671	22·530	Arable.
672	18·440	Arable.
673	3·868	Rough pasture.
674	4·200	Arable.
675	·902	Rough pasture.
676	·875	Homestead, &c. (Easter Bleaton).
	82·366	*Carried forward.*

No. on Plan.	Area in Acres.	Remarks.
	82·366	*Brought forward.*
677	·774	Houses and garden.
678	5·033	Arable.
679	30·384	Rough pasture.
680	3·745	Wood.
681	21·062	Arable.
682	15·539	Arable.
683	7·365	Rough pasture.
684	36·634	Rough pasture.
685	11·343	Black Water (half of).
686	3·119	Wood.
687	14·917	Arable.
688	·343	Pasture and ruins.
689	·243	Pasture and ruins (Faulds).
690	542·817	Rough heathy pasture.
691	2·226	Rough pasture and trees.
692	22·410	Pasture and road.
693	1·351	Rough pasture and trees.
694	·444	Wood.
695	1·765	Rough pasture.
696	·132	Rough pasture.
697	·066	Offices, &c.
698	1·532	Pasture.
699	3·045	Ornamental ground.
700	·060	House (Bleaton Hallet).
701	·421	Garden.
702	·167	Ornamental ground.
703	8·745	Wood and roads.
704	·507	Rough pasture.
	818·555	*Carried forward.*

No. on Plan.	Area in Acres.	Remarks.
	818·555	*Brought forward.*
705	2·254	Rough pasture.
706	14·547	Pasture.
707	6·055	Rough pasture.
708	·246	Rough pasture and half of burn.
709	4·150	Rough pasture and trees.
710	·081	Garden, &c.
711	5·950	Arable.
712	·335	Rough pasture and trees.
713	·260	Homestead, &c. (Dalvatton).
714	·529	Parish road.
715	4·449	Arable.
716	·156	Rough pasture.
717	·092	House and garden.
718	·304	Rough pasture.
719	·200	Rough pasture, &c.
720	·173	Rough pasture.
721	1·086	Rough heathy pasture.
	859·422	

RECAPITULATION.

847·550	Land.
·529	Public road.
11·343	Water.
859·422	Area of Rattray Parish (Detached).

RECAPITULATION FOR THE PARISH.

5334·340	Land.
47·252	Public roads.
75·528	Water.
5457·120	Total area of the Parish of Rattray in the County of Perth.

PARISH OF CAPUTH (Detached, No. 4).

No. on Plan.	Area in Acres.	Remarks.	No. on Plan.	Area in Acres.	Remarks.
				670·376	*Brought forward.*
1	5·034	Arable.	21	·187	House, garden, &c.
2	·170	Rough pasture.	22	·393	Rough pasture.
3	5·750	Rough pasture, &c.	23	5·110	Black Water.
4	13·125	Rough pasture.	24	·173	Pasture.
5	4·593	Rough pasture, &c.	25	·503	Houses, gardens, &c. (Milton).
6	13·852	Arable.			
7	·803	Houses, gardens, &c. (Craigton).	26	1·097	Rough pasture, &c.
			27	·353	Houses, gardens, &c.
8	·604	Pasture.	28	·417	Arable.
9	·408	Houses, gardens, &c. (Craigton).	29	·070	Rough pasture.
			30	·030	Rough pasture.
10	14·201	Arable.	31	·085	House and garden.
11	·487	Loch Mharaich.	32	1·187	Rough pasture.
12	570·472	Rough pasture, streams, &c.	33	·113	Parish road.
			34	·447	Rough pasture.
13	16·889	Arable.	35	2·560	Arable.
14	·654	Rough pasture.	36	3·764	Arable.
15	8·502	Arable, &c.	37	2·799	Rough pasture.
16	·299	Rough pasture, &c.	38	2·589	Arable.
17	3·254	Parish road.	39	·635	Rough pasture.
18	2·116	Wood.	40	·602	Rough pasture.
19	7·819	Arable.			
20	1·344	Wood.		693·490	
	670·376	*Carried forward.*			

RECAPITULATION.

684·526	Land.
3·367	Public roads.
5·597	Water.
693·490	Total area of the Parish of Caputh, (Detached, No. 4); Published with the Plans of Rattray Parish.

INDEX TO PLACES

IN THE

PARISH OF RATTRAY.

COUNTY OF PERTH.

Name of Place.	No. of Sheet.		Descriptive Remarks.
	6-inch scale.	25·344-inch scale.	
Alnakeith - - -	XLII.	15	A dwelling house.
Applebog - - -	LII.	15	A dwelling house.
Alders - - -	,,	16	A dwelling house.
Bonnington - - -	,,	12	A farm steading.
Blackhills - -	,,	,,	A farm steading.
Bramblebank - -	,,	15	A dwelling house.
Birchhill - -	,,	16	A dwelling house.
Burnside of Rattray - -	,,	,,	A dwelling house.
Craighall - - -	,,	11	A mansion.
Craigmill Cottage -	,,	,,	A dwelling house.
Courthill - - -	,,	12	A farm steading.
Coralbank - - -	,,	16	A dwelling house.
Clayhills - - -	LIII.	13	A farm steading.
Dollasbank - - -	LII.	11	Three cottages.
Drumend - - -	,,	16	A farm steading.
East Drimmie - -	,,	7	A farm steading.
Easter Hatton - -	,,	12	A farm steading.
Ericht Lodge - - -	,,	16	A dwelling house.
East Rattray - -	LIII.	13	A farm steading.
Erichtside Works - -	LXIII.	4	Flax spinning and weaving mills.
East Haugh - -	,,	,,	A farm steading.
East Mill - - -	LXIV.	1	A farm steading.
Glenericht Lodge - -	LII.	3	A mansion.
Glenballoch - -	,,	8	A farm steading.
Greengait House - -	,,	16	A dwelling house.
Hillside - - -	XLII.	15	A dwelling house.
Heatheryhaugh - -	,,	,,	A farm steading.
Haugh of Drimmie -	LII.	3	A farm steading.
Hillocks of Rattray - -	,,	12	A farm steading.
Hope Park - -	,,	15	A dwelling house.
Helenbank - - -	,,	16	A dwelling house.
Ivybank - - -	,,	,,	A dwelling house.
Keithbank - - -	,,	15	A cottage.
Keith Park - -	,,	,,	A cottage.
Kirklands - - -	,,	16	A farm steading.
Linnkeith - - - -	,,	15	A dwelling house.
Lilybank - - -	,,	,,	Two cottages.
Lower Countlaw - -	,,	16	A farm steading.
Linkholms - - -	,,	,,	A farm steading.
Littleton - - -	,,	,,	A farm steading.
Larchbank - -	,,	,,	A dwelling house.
Littleton of Rattray - -	,,	,,	A farm steading.

Name of Place.	No. of Sheet.		Descriptive Remarks.
	6-inch scale.	25·344-inch scale.	
Laycock - - -	LXIV.	1	A dwelling house.
Mossend - - -	LII.	3	A farm steading.
Middle Drimmie - -	,,	,,	A farm steading.
Mortarholes - -	,,	15	A dwelling house.
Marfield - - -	,,	16	A dwelling house.
Mountericht - -	,,	,,	A dwelling house.
Mains of Rattray - -	LIII.	13	A farm steading.
Milton of Rattray - -	LXIII.	4	A farm steading.
Netherbow - -	LII.	16	A dwelling house.
New Rattray - - -	,,	,,	A village.
Orchardfield - -	,,	,,	A dwelling house.
Old Rattray - - -	,,	,,	A village.
Parkhill - - -	,,	,,	A mansion.
Pondfauld - - -	,,	,,	A farm steading.
Riverview - - -	,,	,,	A dwelling house.
Rosebank House - -	,,	,,	A dwelling house.
Rosebank Place - -	,,	,,	A dwelling house.
Rosebank - - -	,,	,,	A dwelling house.
Saw Mill of Craighall -	,,	12	A farm house, &c.
Standingstone - -	,,	16	A dwelling house.
Southbank - - -	,,	,,	A dwelling house.
Woodside - -	,,	8	A dwelling house.
Wester Hatton - -	,,	12	A farm steading.
Wellbank - - -	,,	,,	A dwelling house.
Westfield of Rattray -	,,	,,	Dwelling houses.
West Mains of Rattray -	LIII.	13	A farm steading.
West Haugh - -	LXIII.	4	A farm steading.

LONDON:
Printed by George E. Eyre and William Spottiswoode,
Printers to the Queen's most Excellent Majesty.
For Her Majesty's Stationery Office.

ORDNANCE SURVEY OF SCOTLAND.

BOOK OF REFERENCE TO THE PLAN

OF THE

PARISH OF RAYNE,

IN THE

COUNTY OF ABERDEEN,

CONTAINING 7890·762 ACRES.

COLONEL SIR HENRY JAMES, R.E., F.R.S., M.R.I.A., F.G.S., &c.,
SUPERINTENDENT OF THE SURVEY.

LONDON:
PRINTED BY GEORGE E. EYRE AND WILLIAM SPOTTISWOODE,
PRINTERS TO THE QUEEN'S MOST EXCELLENT MAJESTY.
FOR HER MAJESTY'S STATIONERY OFFICE.

1868.

Price Two Shillings.

[7142—50—8/68.]

ı-
le
ne

les

N
T
T

n

ıent

.C.F.
.T.C.
C.W.
..Def.
.T.S.

ıw the

ORDNANCE SURVEY OF SCOTLAND

PARISH OF RAYNE

ABERDEENSHIRE

INDEX TO THE SHEETS

Scale of this Index One Inch to a Mile.

AUCHTERLESS PR

EXPLANATORY REMARKS.

The scale of the Parish Plans is the 1-2500th of the actual length on the ground, and is equal to 25·344 inches to a mile, which is very approximately equal to one square inch to one acre, the square of 1·0018 inch being equal to one acre.

The length of each sheet is $1\frac{1}{2}$ miles, and the width 1 mile, the area of each sheet is therefore 960 acres.

Each enclosure has a reference number to the area which is given in this Book.

The Braces (f) on the plans are to indicate that the spaces so braced are included under the same reference number.

The Altitudes in feet above the Mean Level of the Sea are written thus—31·4.

The Scale of the Plans of the County is 6 inches to a mile, and each sheet contains the same area as 16 sheets of the Parish Plans. There is therefore a double reference number to each sheet, as VI. 9., the Roman Numerals referring to the County Plans, the Arabic Figures to the Parish Plans.

The following are the characters employed on the Ordnance Plans on the Scales of 1–2500, and 6 inches to a mile :—

County Names	C	Hundreds or Wards	W
Parishes	P	Townships	T
Extra Parochial	E	Division of Townships	T

Antiquities ..... ROMAN / Druidical or Saxon / Norman or Subsequent

The descriptions of the boundaries are shown by the following initials :—

Centre of Stream	*C.S.*	Centre of Fence	*C.F.*
Centre of Road	*C.R.*	Top of Cop	*T.C.*
Side of Stream or Drain	*S.S.* or *S.D.*	Centre of Wall	*C.W.*
Root of Hedge	*R.H.*	Defaced	*Def.*
Face of Wall	*F.W.*	Track of Stream	*T.S.*

Undefined ..... *Und.*

Where a change occurs in the boundaries, the symbol [o—o] is used to show the part at which the change takes place.

N.B.—To convert Decimal Fractions of an Acre into Roods and Perches, multiply the decimal first by 4 and then by 40, preserving the same number of decimals in the product.

Examples—

			Acres.				Acres.
			633·357				527·013
			4				4
			1·428				·052
			40				40
A.	R.	P.	17·120	A.	R.	P.	2·080
633	1	17		527	0	2	

TABLE

FOR CONVERTING DECIMAL PARTS OF AN ACRE INTO ROODS AND PERCHES.

Perch.	0 Rood.	1 Rood.	2 Roods.	3 Roods.	Perch.	0 Rood.	1 Rood.	2 Roods.	3 Roods.
0	·000	·250	·500	·750	21	·131	·381	·631	·881
1	·006	·256	·506	·756	22	.137	·387	·637	·887
2	·012	·262	·512	·762	23	·144	·394	·644	·894
3	·019	·269	·519	·769	24	·150	·400	·650	·900
4	·025	·275	·525	·775	25	·156	·406	·656	·906
5	·031	·281	·531	·781	26	·162	·412	·662	·912
6	·037	·287	·537	·787	27	·169	·419	·669	·919
7	·044	·294	·544	·794	28	·175	·425	·675	·925
8	·050	·300	·550	·800	29	·181	·431	·681	·931
9	·056	·306	·556	·806	30	·187	·437	·687	·937
10	·062	·312	·562	·812	31	·194	·444	·694	·944
11	·069	·319	·569	·819	32	·200	·450	·700	·950
12	·075	·325	·575	·825	33	·206	·456	·706	·956
13	·081	·331	·581	.831	34	·212	·462	·712	·962
14	·087	·337	·587	·837	35	·219	·469	·719	·969
15	·094	·344	·594	·844	36	·225	·475	·725	·975
16	·100	·350	·600	·850	37	·231	·481	·731	·981
17	·106	·356	·606	·856	38	·237	·487	·737	·987
18	·112	·362	·612	·862	39	·244	·494	·744	·994
19	.119	·369	·619	·869	40	·250	·500	·750	1·000
20	·125	·375	·625	·875					

PARISH OF RAYNE,

IN THE

COUNTY OF ABERDEEN.

No. on Plan.	Area in Acres.	Remarks.	No. on Plan.	Area in Acres.	Remarks.
1	14·065	Arable, &c.	38	35·030	Arable.
2	·534	Arable, &c.	39	16·418	Arable.
3	1·262	Houses, yards, pond, &c.	40	1·192	Arable, &c.
			41	·477	Garden, &c.
4	1·666	County road.	42	1·667	Houses, yard, wood, &c.
5	1·763	Arable, &c.			
6	21·014	Arable.	43	1·388	Houses and yards.
7	28·358	Arable.	44	10·223	Arable, &c.
8	32·162	Arable.	45	10·372	Arable.
9	16·984	Arable, &c.	46	·343	Houses, yard, and garden.
10	14·271	Arable.			
11	29·197	Arable, &c.	47	·397	Houses, yard, and garden.
12	33·152	Arable.			
13	23·738	Arable, &c.	48	·489	Houses, yard, and garden.
14	1·501	Houses, yards, garden, wood, &c.	49	·353	Houses, yard, and garden.
15	17·379	Arable.			
16	·667	Occupation road.	50	182·619	Arable, &c.
17	22·433	Arable.	51	7·894	Moss.
18	·239	Houses, yard, and garden.	52	14·744	Arable and moss.
			53	·893	Arable.
19	3·129	County road.	54	47·795	Arable.
20	23·769	Arable.	55	·389	Houses, yards, and gardens.
21	33·052	Arable, &c.			
22	63·856	Wood.	56	3·024	Public road.
23	8·796	Arable, &c.	57	·093	House and yard.
24	·643	Houses, yard, and garden.	58	17·122	Arable.
			59	·660	Houses, yard, garden, &c.
25	31·659	Arable, &c.			
26	·494	Public road.	60	·369	Arable, &c.
27	6·866	Arable.	61	2·677	Arable.
28	1·496	Arable.	62	·638	Arable.
29	13·956	Wood.	63	·049	House and yard.
30	77·094	Arable, &c.	64	7·957	Moss.
31	278·509	Arable, &c.	65	25·069	Moss and arable.
32	26·011	Arable.	66	5·077	Moss.
33	8·831	Arable.	67	4·830	Arable, &c.
34	17·710	Arable.	68	·116	Gardens.
35	1·691	Public road.	69	10·523	Arable.
36	15·503	Arable.	70	8·536	Arable.
37	·989	Houses, yards, and gardens.	71	5·920	Arable.
			72	6·235	Arable.

No. on Plan.	Area in Acres.	Remarks.	No. on Plan.	Area in Acres.	Remarks.
73	11·211	Arable.	118	·665	Occupation road.
74	19·349	Arable, &c.	119	17·029	Arable.
75	3·062	Arable.	120	14·155	Arable.
76	·073	House, &c.	121	19·885	Arable.
77	21·759	Arable.	122	18·585	Arable.
78	8·939	Arable, &c.	123	·159	Wood, &c.
79	·583	Wood.	124	·111	Wood, &c.
80	10·141	Arable, &c.	125	·584	Houses, yard, and garden.
81	·326	Wood, &c.			
82	1·330	Marsh, &c.	126	49·300	Arable.
83	6·824	Arable, &c.	127	·346	Houses, yard, and garden.
84	·237	Dam.			
85	12·081	Arable, &c.	128	·181	Houses, yard, and garden.
86	1·074	Occupation road.			
87	7·804	Wood.	129	·129	House, yard, and garden.
88	20·162	Arable.			
89	7·623	Wood.	130	11·957	Arable.
90	·301	Houses, yards, and garden.	131	·556	Houses, yard, garden, and road.
91	1·076	Wood.	132	3·414	Arable.
92	27·859	Arable, rough pasture, &c.	133	·506	Arable.
			134	·954	Houses, yards, and garden.
93	8·679	Arable.			
94	5·319	Arable, &c.	135	1·039	Occupation road.
95	8·975	Arable, &c.	136	89·512	Arable.
96	·286	Houses and yard.	137	2·434	County road.
97	1·407	Arable, &c.	138	57·312	Arable, &c.
98	6·970	Wood.	139	·305	House, garden, &c.
99	10·954	Arable, &c.	140	·449	Houses and yards.
100	10·221	Arable, &c.	141	·077	Wood.
101	14·366	Arable.	142	18·596	Arable.
102	2·172	Houses, yard, gardens, &c.	143	·100	House and gardens.
			144	·384	Houses, garden, and yards.
103	15·642	Arable, &c.			
104	1·164	Wood.	145	·080	Wood.
105	18·173	Arable, &c.	146	1·800	Houses, yards, gardens, arable, &c.
106	11·866	Arable.			
107	18·516	Arable.	147	86·246	Arable, &c.
108	4·564	Arable, &c.	148	·305	Wood.
109	4·612	Arable, &c.	149	·323	Wood.
110	9·030	Arable, &c.	150	·087	House and garden.
111	14·462	Wood.	151	52·019	Arable.
112	21·856	Arable, &c.	152	1·070	Houses, yards, garden, and road.
113	16·481	Arable.			
114	1·752	Houses, yards, gardens, &c.	153	2·035	Public road.
			154	15·444	Arable.
115	4·219	Arable.	154a	16·342	Arable.
115a	·706	Strip of grass and stream.	155	9·344	Arable.
			156	·949	Strip of wood.
116	1·555	Houses, yards, and garden.	157	8·795	Arable.
			158	2·101	Arable, &c.
117	·126	Dams.	159	16·773	County road.

No. on Plan.	Area in Acres.	Remarks.
160	1·750	Strip of wood, &c.
161	1·797	Arable.
162	1·055	Strip of wood, &c.
163	11·519	Arable.
164	12·467	Moss, &c.
165	·366	Wood.
166	·432	Moss.
167	·868	Moss.
168	5·337	Arable.
169	1·492	Arable, &c.
170	1·578	Arable.
171	18·801	Moss, &c.
172	7·598	Arable.
173	1·165	Houses, yards, garden, &c.
174	·329	Strip of wood, &c.
175	·303	Strip of wood, &c.
176	6·588	Arable, &c.
177	·220	Wood.
178	·499	Strip of wood, &c.
179	·194	Houses, yard, and garden.
180	·172	Houses, yard, and gardens.
181	2·112	Arable, &c.
182	1·895	Wood.
183	16·297	Arable.
184	1·403	Private road.
185	·077	Wood.
186	·382	House, wood, garden, &c.
187	·241	Wood.
188	·905	Houses, yards, gardens, and wood.
189	·161	House and garden.
190	24·959	Arable.
191	·057	Wood.
192	27·254	Arable, &c.
193	10·797	Arable, &c.
194	·106	Wood.
195	10·419	Arable.
196	1·369	Wood, &c.
197	2·168	Private road.
198	·259	Wood.
199	3·664	Houses, yards, gardens, wood, &c.
200	·563	Occupation road.
201	21·779	Arable.
202	·222	Wood.
203	·059	House and yard.
204	20·785	Arable.
205	·742	Wood.
206	12·203	Arable, &c.
207	12·185	Arable.
208	3·678	Ornamental pasture and trees.
209	15·344	Ornamental pasture and trees.
210	1·487	Arable.
211	1·856	Arable.
212	1·248	Moss.
213	13·362	Arable, &c.
214	·460	Houses, yard, and garden.
215	·719	Occupation road.
216	12·812	Arable.
217	·135	House, yard, and garden.
218	9·889	Moss and arable.
219	7·146	Arable, moss, &c.
220	1·146	Occupation road.
221	6·095	Moss.
222	5·173	Moss.
223	6·174	Moss.
224	1·425	Strip of moss.
225	18·673	Moss.
226	1·303	Occupation road.
227	8·989	Moss.
228	·432	Moss.
229	·510	Wood.
230	·260	Wood.
231	·334	Strip of wood.
232	2·736	Arable.
233	3·738	Moss.
234	4·017	Moss.
235	2·488	Moss.
236	·508	House, garden, road, &c.
237	6·099	Arable.
238	8·329	Arable, &c.
239	·294	Houses, garden, &c.
240	1·379	Wood.
241	1·346	Occupation road.
242	2·680	Moss.
243	3·653	Moss, &c.
244	7·685	Moss, &c.
245	38·602	Wood, roads, &c.
246	10·672	Railway.
247	8·120	Arable.
248	1·003	Moss.
249	·820	Arable.
250	·198	Houses, yard, garden, &c.
251	6·898	Arable.

No. on Plan.	Area in Acres.	Remarks.	No. on Plan.	Area in Acres.	Remarks.
252	14·950	Arable.	293	5·665	Arable.
253	·599	Houses, yard, and garden.	294	6·242	Arable.
			295	11·887	Arable.
254	40·136	Arable.	296	·162	Houses, yard, and gardens.
255	·038	House and garden.			
256	114·787	Moss and roads.	297	2·715	Arable.
257	·500	House, garden, road, and arable.	298	·122	Houses, yard, and garden.
258	3·191	Moss.	299	4·693	Arable.
259	27·011	Moss, &c.	300	·200	House, yard, and garden.
260	3·173	Moss.			
261	4·892	Moss.	301	1·435	Arable.
262	10·437	Moss.	302	2·128	Public road.
263	8·107	Arable, &c.	303	9·702	Arable.
264	7·926	Moss and arable.	304	5·331	Arable.
265	11·954	Arable, &c.	305	18·366	Arable.
266	·361	Houses, yard, and garden.	306	·737	Houses, yards, and gardens.
267	1·539	Arable, &c.	307	11·993	Arable.
268	2·401	Arable, &c.	308	·054	House, yard, and garden.
269	·125	House, yard, and garden.	309	2·538	Garden.
270	5·282	Arable.	310	4·145	Wood, grass, &c.
271	12·376	Arable, &c.	311	7·394	Arable.
272	·769	Public road.	312	1·426	Public road.
273	·386	Houses, yard, and garden.	313	1·972	Wood and road.
			314	11·390	Arable.
274	20·565	Arable, &c.	315	3·298	Houses, yards, road, &c.
275	2·788	County road.			
276	·490	Arable.	316	3·303	Wood, &c.
277	·152	House, yard, and garden.	317	·796	Wood.
			318	·625	Arable.
278	·184	House, yard, garden, &c.	319	·324	House, pasture, &c.
			320	·157	Arable, &c.
279	6·384	Arable.	321	·098	Wood.
280	3·615	Arable.	322	·076	House and road.
281	10·835	Arable, &c.	323	·768	Wood.
282	·261	House and yards.	324	·179	Nursery.
283	5·296	Arable.	325	·874	Wood.
284	2·342	Arable.	326	5·074	Arable.
285	·104	House, garden, &c.	327	·705	Pasture, &c.
286	5·268	Arable.	328	·136	Pond.
287	·104	House, yard, and garden.	329	1·724	Wood, &c.
			330	1·829	Wood, &c.
288	·317	House, yard, and garden.	331	11·178	Arable, &c.
			332	3·539	Strip of wood.
289	·175	House, yard, and garden.	333	10·221	Arable, &c.
			334	10·110	Arable, &c.
290	3·509	Arable.	335	·893	Wood.
291	5·569	Arable.	336	13·632	Arable, &c.
292	·341	Houses, yard, garden, &c.	337	2·024	Strip of wood, &c.
			338	17·329	Arable, &c.

No. on Plan.	Area in Acres.	Remarks.
339	3·388	Arable, &c.
340	12·930	Arable, &c.
341	1·418	Houses, yards, gardens, &c.
342	15·068	Arable, &c.
343	9·380	Avenue.
344	1·683	Strip of wood.
345	1·862	Strip of wood.
346	16·812	Arable, &c.
347	21·476	Arable, &c.
348	·261	Houses, garden, pasture, road, &c.
349	·104	Arable.
350	·199	Rough pasture and whins.
351	·113	Garden.
352	·103	House, yard, garden, &c.
353	2·129	Wood, &c.
354	5·975	Arable.
355	23·197	Arable.
356	·885	Public road.
357	14·665	Arable.
358	12·020	Arable, &c.
359	1·202	Houses, yards, garden, and road.
360	26·150	Arable, &c.
361	·145	House and gardeu.
362	8·963	Arable.
363	1·683	Houses, yards, gardens, arable, &c.
363a	2·415	Public road.
364	50·191	Arable, &c.
365	·542	Houses, yards, garden, arable, &c.
366	13·928	Arable.
367	3·989	Arable.
368	·092	Houses, yard, and garden.
369	·492	Arable.
370	12·040	Arable.
371	32·939	Arable, &c.
372	1·233	Strip of wood.
373	·982	Houses, yards, garden, &c.
374	·593	Arable.
375	·125	House, yard, and garden.
376	11·210	Arable.
377	19·717	Arable, &c.
378	22·573	Arable, &c.
379	19·479	Arable.
380	2·114	Public road.
381	·317	Houses, yard, and garden.
382	37·536	Arable, &c.
383	·341	Houses, yards, garden, &c.
384	28·793	Arable, &c.
385	·630	Houses, yard, garden, &c.
386	48·585	Arable.
387	·078	Dam.
388	·386	Stackyard and house.
389	·701	Houses, yards, garden, &c.
390	21·347	Arable, &c.
391	21·546	Arable, &c.
392	9·726	County road.
393	9·274	Arable.
394	57·314	Arable.
395	·238	Houses, yard, garden, &c.
396	7·841	Arable.
397	·323	Houses, yards, and gardens.
398	·403	Houses, yards, garden, &c.
399	·236	Houses, yard, garden, &c.
400	36·172	Arable.
401	8·306	Arable.
402	6·200	Arable.
403	45·994	Arable.
404	85·874	Arable.
405	24·372	Arable.
406	·808	Houses, yards, and garden.
407	·500	Houses, yards, garden, and grass.
408	3·228	Arable.
409	1·936	Occupation road.
410	·787	Arable.
411	1·224	Houses, yards, garden, arable, &c.
412	·216	Pond.
413	25·669	Arable, &c.
414	·330	Houses and yard.
415	7·012	Arable.
416	7·018	Arable.
417	3·027	Arable.
418	·614	Arable.
419	·711	Houses, yard, and gardeus.

No. on Plan.	Area in Acres.	Remarks.	No. on Plan.	Area in Acres.	Remarks.
420	2·060	Houses, yards, garden, grass, &c.	458	13·446	Arable, &c.
			459	12·178	Arable.
421	·878	Church and grave-yard.	460	25·987	Arable, &c.
			461	64·033	Arable.
422	4·819	County road.	462	·133	House, yard, and garden.
423	·291	Houses, yards, and garden.	463	23·832	Arable.
424	·075	Houses, yard, and garden.	464	15·244	Arable.
			465	·205	Strip of wood.
425	·191	Houses, yard, and gardens.	466	·261	Strip of wood.
			467	·227	Houses, yard, gardens, &c.
426	·462	Arable.			
427	·195	Houses, yard, garden, &c.	468	8·344	Arable, &c.
			469	·265	House, wood, gardens, &c.
428	·241	Houses, garden, &c.			
429	4·142	Arable.	470	·135	Wood.
430	6·037	Arable.	471	1·084	Wood.
431	·525	Houses, yards, and garden.	472	4·383	Wood, &c.
			473	·315	Houses, wood, gardens, &c.
432	·179	Houses, yard, and garden.	474	·222	Strip of wood.
433	·377	Occupation road.	475	·398	Strip of wood.
434	·174	Houses, garden, &c.	476	·462	Private road, &c.
435	·181	Houses, garden, &c.	477	·589	House, yard, garden, &c.
436	4·389	Arable, &c.			
437	7·877	Arable.	478	·185	Wood.
438	·297	Houses, yards, and garden.	479	17·191	Ornamental pasture, &c.
438a	1·410	Occupation road.	480	·310	Garden.
439	·120	House and garden.	481	1·859	Houses, yard, gardens, &c.
440	1·395	Houses, yards, gardens, &c.	482	·131	Grass.
441	14·258	Arable, &c.	483	·258	Warthill House.
442	8·088	Arable, &c.	484	28·096	Ornamental pasture, wood, &c.
443	6·786	Arable.			
444	14·667	Arable, &c.	485	·183	Houses and yard.
445	23·434	Arable, &c.	486	19·606	Ornamental pasture, trees, &c.
446	13·697	Arable, &c.			
447	1·122	Houses, yards, garden, &c.	487	·230	House, yard, &c.
			488	30·987	Arable, trees, &c.
448	13·414	Arable, &c.	489	2·589	Strip of wood.
449	13·042	Arable, &c.	490	12·150	Arable, &c.
450	6·757	Arable.	491	·115	House and wood.
451	6·644	Arable, &c.	492	·123	Garden.
452	1·375	Arable.	493	31·319	Arable, &c.
453	6·567	Arable.	494	1·376	Houses, yards, gardens, &c.
454	·410	Road and whins.			
455	6·083	County road.	495	4·276	Wood.
456	1·156	Houses, yards, garden, wood, &c.	496	44·553	Arable, &c.
			497	·379	Houses, yards, and garden.
457	·155	Houses, yard, and garden.	498	3·371	Arable, &c.

No. on Plan.	Area in Acres.	Remarks.	No. on Plan.	Area in Acres.	Remarks.
499	·305	Houses, gardens, &c.	541	·452	Strip of wood, &c.
500	·098	House and garden.	542	22·234	Arable, &c.
501	6·052	Arable.	543	1·204	Public road.
502	3·991	Arable, &c.	544	·533	Wood.
503	7·073	Arable, &c.	545	1·808	Arable.
504	·440	Houses, yards, gardens, &c.	546	4·018	Arable, &c.
			547	2·810	Arable.
505	·532	Occupation road.	548	72·158	Arable, &c.
506	3·445	Wood, &c.	549	28·293	Arable.
507	4·007	Arable, &c.	550	2·440	Public road.
508	·985	Houses, yards, garden, arable, &c.	551	15·025	Arable.
			552	·621	Houses, yards, and gardens.
509	24·931	Arable, &c.			
510	18·543	Arable, &c.	553	·048	Garden.
511	·104	Wood.	554	·446	Houses,yard,&garden.
512	12·463	Arable.	555	3·426	Arable.
513	13·348	Arable, &c.	556	1·512	Houses, yards, gardens, arable, &c.
514	9·899	Arable, &c.			
515	1·118	Arable, &c.	557	7·665	Rough pasture.
516	13·452	Arable.	558	·472	Occupation road.
517	2·331	Strip of wood.	559	8·908	Arable.
518	1·650	Occupation road.	560	1·108	Occupation road.
519	·657	Houses, yards, garden, &c.	561	9·328	Arable.
			562	3·311	Public road.
520	47·749	Arable, &c.	563	·525	Houses, yards, and garden.
521	56·032	Arable, &c.			
522	·191	Houses, yard, garden, &c.	564	21·369	Arable.
			565	7·073	Arable.
523	1·650	Wood, &c.	566	31·967	Arable, &c.
524	24·154	Arable, &c.	567	17·728	Arable, &c.
525	2·893	Houses, yards, gardens, arable, &c.	568	·175	Houses, yard, and gardens.
526	·287	Houses, yards, gardens, &c.	569	32·449	Arable.
			570	5·963	Arable.
527	·305	Houses, yards, and gardens.	571	·520	Houses, yards, and garden.
528	·367	House, yard, gardens, &c.	572	5·749	Arable, &c.
			573	·768	Arable.
529	·522	Houses, yard, and gardens.	574	·149	Houses, yard, &c.
			575	2·297	Arable.
530	·842	Arable, &c.	576	2·800	Arable.
531	·567	Houses, yard, garden, &c.	577	1·444	Arable.
			578	·197	Houses, yards, and garden.
532	2·029	Arable.			
533	5·309	Arable, &c.	579	13·772	Arable.
534	·283	Houses, gardens, &c.	580	4·719	Arable.
535	17·988	Arable.	581	2·265	Arable.
536	13·994	Arable, &c.	582	2·591	Arable.
537	4·589	Arable, &c.	583	2·203	County road.
538	2·728	Arable, &c.	584	13·603	Rough pasture.
539	2·330	Arable, &c.	585	1·730	Arable.
540	9·554	Arable, &c.	586	·096	House, yard, & garden.

No. on Plan.	Area in Acres.	Remarks.
587	4·151	Arable.
588	·753	Arable.
589	·148	Houses, yard, and garden.
590	4·456	Arable.
591	·130	House, garden, &c.
592	2·790	Arable and rough pasture.
593	1·204	Arable.
594	50·623	Arable, &c.
595	3·169	Houses, arable, garden, &c.
596	12·499	Arable.
597	1·722	Wood.
598	·329	Houses, yards, and gardens.
599	12·726	Arable.
600	12·453	Arable.
601	20·933	Arable.
602	10·626	Arable, &c.
603	·704	Houses, yard, garden, &c.
604	21·039	Arable.
605	·616	Wood.
606	2·359	Arable.
607	·735	Houses, yards, garden, &c.
608	8·566	Arable, &c.
609	11·167	Arable, &c.
610	10·045	Arable.
611	9·954	Arable.
612	8·976	Arable, &c.
613	·326	Houses, yards, gardens, &c.
614	·164	Houses and yard.
615	·505	Houses, yards, garden, &c.
616	1·066	Pasture and stack-yard.
617	31·254	Arable.
618	9·425	Arable.
619	·219	Houses, yards, garden, &c.
620	27·160	Arable, &c.
621	15·545	Arable.
622	15·871	Arable, &c.
623	5·365	Arable, &c.
624	3·421	Arable, &c.
625	1·435	Arable, &c.
626	15·343	Arable, &c.
627	·582	Arable.
628	·810	Houses, yards, garden, &c.
629	13·443	Arable, &c.
630	2·713	Arable, &c.
631	·635	Stream, footpath, &c.
632	3·443	Arable.
633	·221	Houses, yards, and garden.
634	1·115	Arable.
635	·224	Houses, yard, garden, &c.
636	1·419	Pasture, &c.
637	40·259	Arable, &c.
638	2·479	Houses, yards, gardens, &c.
639	1·689	Arable, &c.
640	14·251	Arable, &c.
641	9·439	Arable, &c.
642	1·265	Wood.
643	11·563	Arable, &c.
644	5·325	Arable, &c.
645	1·565	Wood, &c.
646	·559	Ornamental pasture.
647	·498	Garden.
648	19·716	Arable, &c.
649	52·355	Arable, &c.
650	4·883	Arable, &c.
651	·806	Houses, yards, garden, &c.
652	5·739	Arable, &c.
653	·147	Houses, garden, &c.
654	·296	Wood.
655	5·375	Arable.
656	5·122	Rough pasture, &c.
657	6·912	Arable.
658	3·643	Wood.
659	10·791	Arable.
660	61·564	Arable, &c.
661	29·023	Wood.
662	22·079	Arable, &c.
663	5·561	Arable, &c.
664	·470	Wood.
665	24·624	Arable.
666	25·093	Arable, &c.
667	26·665	Arable, &c.
668	5·437	Arable, &c.
669	·290	Garden, rough pasture, &c.
670	2·217	Arable, &c.
671	·307	Dam.
672	1·309	Houses, yards, garden, road, &c.
673	·316	Rough pasture, whins, &c.
674	2·528	Occupation road.

No. on Plan.	Area in Acres.	Remarks.
675	12·799	Arable, &c.
676	12·282	Arable, &c.
677	1·972	Houses, yards, garden, arable, &c.
678	23·961	Wood, &c.
679	5·407	Arable.
680	·768	Houses, yards, garden, &c.
681	9·318	Arable.
682	1·182	Rough pasture, slope, &c.
683	15·238	Arable.
684	15·155	Arable.
685	25·801	Arable.
686	6·080	County road.
687	22·193	Arable, &c.
688	13·163	Arable, &c.
689	6·780	Arable, &c.
690	14·161	Arable, &c.
691	13·512	Arable, &c.
692	24·677	Arable.
693	5·120	Arable.
694	5·056	Arable.
695	8·956	Arable.
696	7·340	Arable.
697	9·050	Arable, &c.
698	13·704	Arable, &c.
699	8·471	Arable, &c.
700	22·427	Arable, &c.
701	7·154	Arable.
702	6·895	Arable.
703	1·013	Houses, yards, garden, &c.
704	14·306	Arable, &c.
705	13·213	Wood, &c.
706	10·586	Arable.
707	9·645	Arable.
708	·756	Wood.
709	·187	Rough pasture.
710	8·780	Arable.
711	·521	Occupation road.
712	9·641	Arable.
713	9·491	Arable.
714	13·768	Arable, &c.
715	1·130	Houses, yards, garden, &c.
716	7·148	Arable.
717	7·337	Arable.
718	·850	Houses, yards, & garden.
719	30·421	Arable, &c.
720	·212	Houses, yard, garden, &c.
720a	21·348	Arable.
721	8·184	Arable.
722	2·664	Public road.
723	7·564	Arable.
724	13·265	Arable.
725	14·375	Arable.
726	14·749	Arable.
727	6·688	Arable.
728	3·061	Arable.
729	10·573	Arable.
730	7·147	Arable, &c.
731	·336	Houses, yards, and garden.
732	6·269	Arable, &c.
733	3·668	Wood.
734	2·732	Arable.
735	1·541	Houses, yards, garden, &c.
736	25·882	Arable, &c.
737	7·065	Arable.
738	7·120	Arable.
739	9·692	Arable.
740	27·540	Arable, &c.
741	2·104	Public road.
742	33·251	Arable.
743	23·795	Arable, &c.
744	·621	Houses, yards, garden, &c.
745	·290	Houses, yards, and garden.
746	4·424	Arable.
747	8·871	Arable.
748	20·747	Arable.
749	27·452	Arable, &c.
750	18·105	Arable.
751	·587	Wood.
752	·921	Houses, yards, garden, &c.
753	10·249	Arable, &c.
754	·232	Wood.
755	14·126	Arable.
756	31·628	Arable, &c.
757	76·942	Arable, &c.
758	·075	Garden.
759	1·385	Houses, yards, garden, grass, &c.
760	10·472	Arable.
761	11·661	Arable.
762	2·421	Arable.
763	1·596	Arable.
764	2·006	Public road.
765	42·555	Arable, &c.

No. on Plan.	Area in Acres.	Remarks.
766	22·696	Arable, &c.
767	1·232	Arable.
768	2·509	Arable, &c.
769	·519	Dam.
770	1·468	Wood, &c.
771	2·233	Arable.
772	5·432	Arable.
773	1·157	Houses, yard, gardens, &c.
774	5·348	Arable.
775	·945	Pasture, &c.
776	·378	Arable, pasture, &c.
777	·486	Houses and yards.
778	·687	Arable.
779	·247	Houses, yard, garden, &c.
780	2·049	Arable.
781	·891	Arable.
782	·983	Houses, yards, gardens, &c.
783	9·223	Arable.
784	·709	Houses, yards, gardens, &c.
785	1·866	Houses, yards, gardens, &c.
786	·615	Houses, yards, gardens, &c.
787	·604	Houses, yards, gardens, &c.
788	53·442	Arable.
789	·147	Occupation road.
790	17·365	Arable.
791	19·077	Arable, &c.
792	28·198	Arable.
793	18·910	Arable, &c.
794	1·187	Wood.
795	25·534	Arable, &c.
796	1·438	Houses, yards, garden, &c.
797	39·535	Arable, &c.
798	3·674	River Ury (part of).
799	23·164	Arable.
800	33·018	Arable.
801	2·938	Public road.
802	30·905	Arable, &c.
803	1·037	Wood.
804	12·970	Arable, &c.
805	4·474	Wood, &c.
806	22·641	Arable.
807	16·609	Arable.
808	·769	Houses, yards, garden, &c.
809	·406	Wood.
810	·173	Stackyard.
811	13·115	Arable, &c.
812	12·859	Arable, &c.
813	11·608	Arable, &c.
814	·494	Dam.
815	14·789	Arable, &c.
816	11·962	Arable.
817	·386	Houses, wood, garden, &c.
818	1·733	Houses, yards, &c.
819	11·549	Arable.
820	·186	Public road.
821	9·406	Arable.
822	1·753	Arable.
823	3·677	Occupation road.
824	51·396	Arable, &c.
825	1·380	Houses, yards, garden, &c.
826	12·331	Arable.
827	·834	Arable.
828	32·839	Arable.
829	18·108	Arable, &c.
830	12·615	Arable.
831	12·671	Arable.
832	·082	Wood.
833	22·218	Arable.
834	1·092	Arable.
835	1·365	Houses, yards, garden, &c.
836	4·299	Arable.
837	11·295	Arable.
838	·180	Houses and yard.
839	·287	House, garden, rough pasture, &c.
840	·195	Stackyard.
841	4·133	Arable.
842	1·614	Wood, &c.
843	29·913	Arable, &c.
844	5·097	Wood.
845	12·674	Arable, &c.
846	30·876	Arable, &c.
847	·406	Houses, yard, garden, &c.
	7890·762	

RECAPITULATION.

Area in Acres.	
7784·768	Land.
89·535	Public roads.
10·672	Railways.
5·787	Water.
7890·762	Total Area of the Parish of Rayne, in the County of Aberdeen.

INDEX TO PLACES

IN THE

PARISH OF RAYNE.

COUNTY OF ABERDEEN.

Name of Place.	No. of Sheet.		Remarks.
	6-inch scale.	25·344-inch scale.	
Auchintarph - -	XLV.	1	A farmsteading.
Braeside of Rothmaise -	XXXV.	12	A hamlet.
Bonnyton - - -	"	16	A hamlet.
Bridgefoot - - -	"	"	A dwelling house.
Braeside of Rothmaise -	XXXVI.	9	A farmsteading.
Blackfold - - -	"	14	A farmsteading.
Burnside - - -	"	"	A farmsteading.
Barreldikes - - -	XLIV.	4	A farmsteading.
Bogside Cottage - -	"	"	
Bankhead - - -	"	"	A farmsteading.
Broombrae - - -	"	8	A farmsteading.
Balmoral - - -	XLV.	1	A crofter's residence.
Bishopton - - -	"	"	A farmsteading.
Crofts of Pots of Rayne -	XXXV.	12	Two crofters' residences.
Colliehill - - -	XXXVI.	10	A farmsteading.
Cushiestown - - -	"	13	A farmsteading.
Cockmuir - - -	"	"	A farmsteading.
Causewayfold - - -	"	14	A farmsteading.
Cromwellside - -	XLIV.	4	A farmsteading.
Congalton - - - -	XLV.	1	A farmsteading.
Drum of Carthill - -	XXXVI.	10	Crofters' residences.
Divothillock - - -	"	13	A crofter's residence.
Drumfold - - -	XLIV.	4	A farmsteading.
Easterton of Newrayne -	"	4	A farmsteading.
East Law - - - -	XLV.	5	A farmsteading.
Freefield House - -	XXXV.	16	A mansion.
Greenford - - -	XXXVI.	10	A farmsteading.
Goosehillock - -	"	"	A farmsteading.
Home Farm - - -	XXXV.	16	A farmsteading.
Hillocks - - -	XXXVI.	9	Houses.
Home Farm - - -	"	"	A farmsteading.
Horneyfield - - -	"	13	A crofter's residence.
Hunthall - - - -	XLIV.	4	A farmsteading.
Headhouse - - -	"	8	A dwelling house.
Irelandbrae - - -	XLV.	1	A farmsteading.
Keltswill - - -	XXXV.	8	A farmsteading.
Knowley - - - -	XXXVI.	5	A farmsteading.
Kirktown of Rayne - -	"	13	A village.
Kirklands - - - -	"	"	A farmsteading.
Loanhead - - -	XXXV.	16	Crofters' residences.

Name of Place.	No. of Sheet. 6-inch scale.	No. of Sheet. 25·344-inch scale.	Descriptive Remarks.
Laithres	XXXV.	16	A farmsteading.
Lochend	XXXVI.	13	A farmsteading.
Lentush	,,	,,	Two crofters' residences.
Lochside	,,	,,	A farmsteading.
Loanfold	,,	14	A farmsteading.
Longside	XLIV.	8	A farmsteading.
Lewesk	XLV.	1	A farmsteading.
Lawfolds	,,	5	A farmsteading.
Lawrence Road	XXXV. XLIV.	16 4	
Mill Croft	XXXV.	8	
Moss-side of Rothmaise	,,	12	A farmsteading.
Mains of Rothmaise	,,	,,	A farmsteading.
Mains of Loanhead	,,	16	A farmsteading.
Moss-side	XXXVI.	10	A crofter's residence.
Mastrick	,,	13	A farmsteading.
Meikle Warthill	,,	14	A village.
Mill of Bonnyton (corn)	XLIV.	4	A farmsteading, &c.
Mains of Newrayne	,,	,,	A farmsteading.
Mill of Warthill (corn)	XLV.	2	
Newton	XXXV.	8	A farmsteading.
North Lodge	XXXVI.	9	A dwelling house.
North Cockmuir	,,	,,	A farmsteading.
Nether Tocher	,,	,,	A farmsteading.
Neuk	,,	,,	A farmsteading.
Northfield	,,	9, 10	Two farmsteadings.
Northside	,,	14	A farmsteading.
North Sunside	,,	,,	A farmsteading.
Newlands	XLV.	1	A farmsteading.
North Law	,,	5	A farmsteading.
Newton of Lewesk	,,	,,	A farmsteading.
Oxenloan	XXXV.	16	A farmsteading.
Oldmill	XXXVI.	5	A farmsteading.
Over Tocher	,,	9	A farmsteading.
Old Rayne	XLIV.	8	A village.
Pots of Rayne	XXXV.	12	A farmsteading.
Ploughman's Hall	XLIV.	4	A dwelling house.
Riddlehead	XXXVI.	9	A farmsteading.
Rochiepool	,,	14	A dwelling house.
Rockyden	,,	,,	A farmsteading.
Roseseat	,,	,,	A dwelling house.
Rosehall	XLIV.	4	A farmsteading.
Saint Cloud	XXXV.	16	A farmsteading.
South Lodge	,,	,,	A dwelling house.
Smiddyhow	XXXVI.	9	A farmsteading.
South Lodge	,,	13	A dwelling house.
Southside	,,	,,	A dwelling house.
Schoolbow	,,	,,	A cottage.
South Cockmuir	,,	,,	A farmsteading.
Strath-horn	XLIV.	8	A farmsteading.

Name of Place.	No. of Sheet.		Descriptive Remarks.
	6-inch scale.	25·344-inch scale.	
Southside - - - -	XLV.	1	A farmsteading.
Tocher - - -	XXXVI.	9	A few farmsteadings.
Tocherford - - -	"	"	A farmsteading.
The Glen - - -	"	14	A farmsteading.
Thorpville - - - -	XLIV.	4	A dwelling house.
Viewfield Cottage - -	XXXV.	12	
West Lodge - - -	XXXVI.	13	A dwelling house.
Warthill House - -	"	"	A mansion.
Windyedge - - - -	"	14	A dwelling house.
Westerton of Newrayne -	XLIV.	4	A farmsteading.
Whitelums - - -	XLV.	1	A farmsteading.

LONDON:
Printed by George E. Eyre and William Spottiswoode,
Printers to the Queen's most Excellent Majesty.
For Her Majesty's Stationery Office.

ORDNANCE SURVEY OF SCOTLAND.

BOOK OF REFERENCE TO THE PLAN

OF THE

PARISH OF REAY,

IN THE

COUNTY OF CAITHNESS,

CONTAINING 46326·671 ACRES.

MAJOR-GENERAL SIR HENRY JAMES, R.E., F.R.S., F.G.S., &c.,
DIRECTOR-GENERAL OF THE ORDNANCE SURVEY.

LONDON:
PRINTED BY GEORGE E. EYRE AND WILLIAM SPOTTISWOODE,
PRINTERS TO THE QUEEN'S MOST EXCELLENT MAJESTY.
FOR HER MAJESTY'S STATIONERY OFFICE.

1873.

Price Two Shillings and Sixpence.

[7142.—50.—11/73.]

T
grou
whi
1·0

Publish

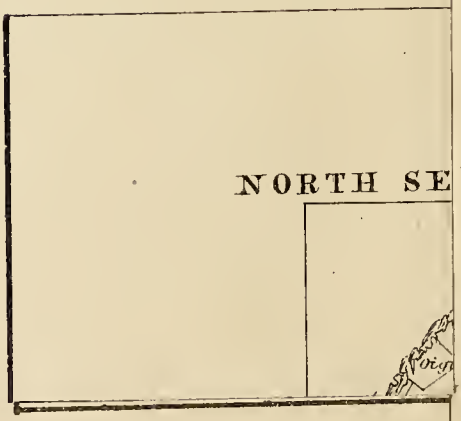

Publishe

The remainder of this

EXPLANATORY REMARKS.

The scale of the Parish Plans is the 1-2500th of the actual length on the ground, and is equal to 25·344 inches to a mile, or 5·157 chains to an inch, which is very approximately equal to one square inch to one acre, the square of 1·0018 inch being equal to one acre.

The length of each sheet is $1\frac{1}{2}$ miles, and the width 1 mile, the area of each sheet is therefore 960 acres.

Each enclosure has a reference number to the area which is given in this Book.

The Braces (f) on the plans are to indicate that the spaces so braced are included under the same reference number.

The Altitudes in feet above the Mean Level of the Sea are written thus—31·4.

The Scale of the Plans of the County is 6 inches to a mile, and each sheet contains the same area as 16 sheets of the Parish Plans. There is therefore a double reference number to each sheet, as VI. 9., the Roman Numerals referring to the County Plans, the Arabic Figures to the Parish Plans.

The dimensions of the sheets on the Six-inch scale being four miles by six miles, the area is twenty-four square miles, equal to 15,360 acres.

The following are the characters employed on the Ordnance Plans on the Scales of 1-2500, and 6 inches to a mile :—

County Names	C	Hundreds or Wards	W
Parishes	P	Townships	T
Extra Parochial	E	Division of Townships	T

Antiquities ..... { ROMAN / Druidical or Saxon / Norman or Subsequent

The descriptions of the boundaries are shown by the following initials :—

Centre of Stream	*C.S.*	Centre of Fence	*C.F.*
Centre of Road	*C.R.*	Top of Cop	*T.C.*
Side of Stream or Drain ...	*S.S.* or *S.D.*	Centre of Wall	*C.W.*
Root of Hedge	*R.H.*	Defaced	*Def.*
Face of Wall	*F.W.*	Track of Stream	*T.S.*

Undefined ..... *Und.*

Where a change occurs in the boundaries, the symbol [o—o] is used to show the part at which the change takes place.

N.B.—To convert Decimal Fractions of an Acre into Roods and Perches, multiply the decimal first by 4 and then by 40, preserving the same number of decimals in the product.

Examples—

	Acres.		Acres.
	633·357		527·013
	4		4
	1·428		·052
	40		40
A. R. P.	17·120	A. R. P.	2·080
633 1 17		527 0 2	

TABLE

FOR CONVERTING DECIMAL PARTS OF AN ACRE INTO ROODS AND PERCHES.

Perch.	0 Rood.	1 Rood.	2 Roods.	3 Roods.	Perch.	0 Rood.	1 Rood.	2 Roods.	3 Roods.
0	·000	·250	·500	·750	21	·131	·381	·631	·881
1	·006	·256	·506	·756	22	.137	·387	·637	·887
2	·012	·262	·512	·762	23	·144	·394	·644	·894
3	·019	·269	·519	·769	24	·150	·400	·650	·900
4	·025	·275	·525	·775	25	·156	·406	·656	·906
5	·031	·281	·531	·781	26	·162	·412	·662	·912
6	·037	·287	·537	·787	27	·169	·419	·669	·919
7	·044	·294	·544	·794	28	·175	·425	·675	·925
8	·050	·300	·550	·800	29	·181	·431	·681	·931
9	·056	·306	·556	·806	30	·187	·437	·687	·937
10	·062	·312	·562	·812	31	·194	·444	·694	·944
11	·069	·319	·569	·819	32	·200	·450	·700	·950
12	·075	·325	·575	·825	33	·206	·456	·706	·956
13	·081	·331	·581	·831	34	·212	·462	·712	·962
14	·087	·337	·587	·837	35	·219	·469	·719	·969
15	·094	·344	·594	·844	36	·225	·475	·725	·975
16	·100	·350	·600	·850	37	·231	·481	·731	·981
17	·106	·356	·606	·856	38	·237	·487	·737	·987
18	·112	·362	·612	·862	39	·244	·494	·744	·994
19	·119	·369	·619	·869	40	·250	·500	·750	1·000
20	·125	·375	·625	·875					

PARISH OF REAY,

IN THE

COUNTY OF CAITHNESS.

No. on Plan.	Area in Acres.	Remarks.	No. on Plan.	Area in Acres.	Remarks.
1	1·111	Foreshore.	39	23·717	Arable.
2	7·790	Foreshore.	40	1·656	Rough pasture, &c.
3	11·605	Foreshore.	41	58·939	Arable, &c.
4	74·808	Rough pasture, &c.	42	11·303	Arable, &c.
5	47·154	Pasture, &c.	43	8·112	Arable.
6	·258	Graveyard.	44	22·734	Arable, &c.
7	1·399	Rough pasture, &c.	45	17·218	Arable.
8	11·728	Foreshore.	46	·292	Rough pasture, &c.
9	1·375	Rough pasture, &c.	47	21·000	Arable, road, &c.
10	3·777	Pasture.	48	20·817	Arable, road, &c.
11	·850	Pasture, houses, &c.	49	41·310	Arable and stream.
12	·167	Shingle.	50	32·084	Arable, &c.
13	·621	Tidal water.	50a	9·111	Foreshore.
14	·352	Rough pasture, &c.	51	48·161	Rough pasture, &c.
15	5·005	Pasture, &c.	51a	10·128	Rough pasture, &c.
16	15·504	Arable.	52	37·111	Arable.
17	14·082	Arable.	53	8·415	Arable.
18	3·521	Rough pasture, &c.	54	36·310	Arable, &c.
19	·300	Stream.	55	43·682	Arable, &c.
20	·411	Rough pasture, &c.	56	40·846	Arable and stream.
21	5·636	Rough pasture, &c.	57	·276	Old quarry.
22	9·943	Rough pasture.	58	4·617	Road.
23	1·757	Rough pasture, &c.	59	9·471	Arable, &c.
24	4·126	Rough pasture, &c.	60	·286	Houses, gardens, &c.
25	14·694	Rough pasture, &c.	61	9·921	Pasture, &c.
26	4·085	Rough pasture, &c.	62	26·022	Arable and stream.
27	2·713	Foreshore.	63	·256	Old quarry.
28	4·513	Rough pasture, &c.	64	31·016	Pasture, &c.
29	814	Rough pasture, &c.	65	5·020	Pasture.
30	3·971	Rough pasture, &c.	66	4·287	Pasture.
31	6·083	Rough pasture, &c.	67	·895	Pasture.
32	·198	Rough pasture, &c.	68	·996	Farmstcading, yards, &c.
33	9·868	Foreshore.			
34	12·974	Rough pasture, &c.	69	·609	Stackyard.
35	25·319	Rough pasture, &c.	70	2·228	Pasture, &c.
36	·615	Rough pasture.	71	·169	Pasture.
37	22·796	Foreshore.	72	·508	Houses, garden, &c.
38	17·790	House, rough pasture, &c.	73	·429	Mill dam.
			74	6·173	Pasture, &c.

No. on Plan.	Area in Acres.	Remarks.	No. on Plan.	Area in Acres.	Remarks.
75	1·150	Road.	125	·980	Arable.
76	28·489	Pasture, &c.	126	5·652	Arable, &c.
77	18·149	Arable, &c.	127	9·825	Arable, &c.
78	3·088	Rough pasture.	128	19·266	Rough pasture, &c.
79	·381	Pasture.	129	3·668	Rough pasture, &c.
80	1·944	Rough pasture, &c.	130	·555	Houses, rough pasture, &c.
81	·138	Pasture.			
82	14·903	Arable.	131	·726	Arable and road.
83	·460	Rough pasture, &c.	132	·934	Road.
84	20·620	Arable, &c.	133	12·424	Arable, &c.
85	19·994	Arable, &c.	134	1·248	Arable, &c.
86	3·069	Arable, &c.	135	19·501	Arable, &c.
87	·283	Rough pasture, &c.	136	·520	Rough pasture.
88	·515	Rough pasture, &c.	137	·248	Houses and stackyard.
89	13·164	Arable, &c.			
90	·608	Rough pasture, &c.	138	14·914	Arable, &c.
91	3·616	Arable.	139	2·524	Stream.
92	·321	Stackyard, &c.	140	4·039	Arable.
93	64·688	Rough pasture, roads, &c.	141	·847	Rough pasture, &c.
			142	·614	Rough pasture.
94	2·191	Water.	143	·615	Rough pasture.
95	31·964	Rough pasture.	144	14·960	Arable.
96	25·234	Arable.	145	2·506	Rough pasture, &c.
97	28·007	Arable, &c.	146	144·334	Foreshore.
98	·386	Arable.	147	3·387	Rough pasture, &c.
99	·345	Houses, yard, &c.	148	6·779	Arable, house, &c.
100	3·750	Arable.	149	·765	Houses, rough pasture, gardens, &c.
101	12·904	Arable, &c.			
102	4·234	Road.	150	70·690	Arable and garden.
103	·131	House, &c.	151	1·209	Rough pasture and streams.
104	·167	Houses, garden, &c.			
105	19·705	Arable and road.	152	2·316	Mill dam.
106	20·672	Arable.	153	2·692	Farmsteading, yards, &c.
107	2·183	Stream.			
108	4·289	Rough pasture.	154	1·104	Houses, garden, &c.
109	15·258	Arable, &c.	155	·209	Pasture.
110	19·804	Arable.	156	14·488	Rough pasture, &c.
111	14·147	Arable, &c.	157	63·782	Arable.
112	1·165	Houses, yards, garden, &c.	158	3·703	Road.
			159	59·032	Arable, houses, &c.
113	5·464	Arable, &c.	160	48·939	Arable, &c.
114	·454	Rough pasture, &c.	161	33·779	Arable and stream.
115	·221	Rough pasture.	162	5·939	Arable.
116	26·832	Arable, &c.	163	7·524	Rough pasture, &c.
117	21·238	Arable, &c.	163a	·665	Rough pasture.
118	4·898	Arable, &c.	164	14·040	Arable.
119	12·692	Arable and road.	165	23·710	Arable and stream.
120	3·867	Arable.	166	20·495	Pasture, &c.
121	4·918	Arable.	167	·725	Rough pasture.
122	26·561	Arable.	168	3·119	Arable, &c.
123	6·397	Rough pasture.	169	2·906	Arable and road.
124	6·328	Pasture.	170	2·868	Arable, &c.

No. on Plan.	Area in Acres.	Remarks.
171	·923	Houses, gardens, &c.
172	·834	Arable, &c.
173	·665	Arable, &c.
174	1·198	Arable, &c.
175	4·280	Arable.
176	1·123	Arable.
177	·491	House, rough pasture, &c.
178	1·381	Arable, &c.
179	4·648	Road.
180	·360	House, rough pasture, garden, &c.
181	9·841	Arable.
182	·291	Water.
183	6·223	House, rough pasture, &c.
184	25·999	Arable.
185	31·600	Arable, &c.
186	·354	Rough pasture, &c.
187	2·262	Arable, &c.
188	1·476	Arable and rough pasture.
189	·830	Rough pasture and stream.
190	·663	Rough pasture.
191	1·727	Arable.
192	·306	Rough pasture.
193	1·929	Arable.
194	3·621	Arable, &c.
195	2·668	Arable, &c.
196	1·572	Arable, &c.
197	·442	Rough pasture, &c.
198	2·291	Arable.
199	·415	Stackyard, houses, &c.
200	2·031	Arable.
201	2·748	Arable.
202	3·870	Arable, &c.
203	22·760	Arable, &c.
204	22·330	Arable, &c.
205	23·736	Arable, &c.
206	6·277	Rough pasture, &c.
207	22·538	Arable, &c.
208	23·013	Arable, &c.
209	15·592	Arable.
210	·396	House, rough pasture, &c.
211	·404	Pasture.
212	10·265	Arable.
213	10·007	Arable.
214	·505	Road.
215	16·060	Arable.
216	11·660	Rough pasture.
217	2·250	Rough pasture.
218	·195	Rough pasture.
219	14·513	Arable, &c.
220	·285	House, rough pasture, &c.
221	2·483	Arable.
222	3·495	Arable.
223	·328	Arable, house, &c.
224	2·958	Arable, &c.
225	3·565	Arable, &c.
226	1·942	Rough pasture, &c.
227	·723	Arable, &c.
228	3·062	Rough pasture, &c.
229	·485	Rough pasture.
230	5·212	Arable, &c.
231	16·194	Arable, &c.
232	·503	Rough pasture and house.
233	·199	Stackyard and house.
234	1·324	Arable.
235	·590	Stackyard, house, &c.
236	2·574	Arable.
237	·349	Rough pasture.
238	16·393	Arable and road.
239	·377	Rough pasture.
240	3·865	Rough pasture, &c.
241	·764	Rough pasture.
242	·535	Rough pasture.
243	1·637	Arable.
244	·707	Rough pasture.
245	10·322	Arable, &c.
246	1·546	Arable.
247	10·223	Arable, &c.
248	3·156	Rough pasture, &c.
249	4·452	Arable, &c.
250	·511	Rough pasture.
251	4·446	Arable.
252	·419	Rough pasture.
253	1·018	Arable.
254	6·639	Arable.
255	11·113	Arable, &c.
256	·148	Stackyard.
257	·682	House, rough pasture, &c.
258	4·891	Arable.
259	6·225	Rough pasture, &c.
260	1·632	Arable.
261	·445	House, rough pasture, &c.
262	3·212	Arable.
263	·176	Water.

No. on Plan.	Area in Acres.	Remarks.
264	·276	Stackyard and house.
265	4·517	Houses, rough pasture, &c.
266	·445	Arable.
267	1·877	Road.
268	·621	Rough pasture and houses.
269	1·440	Arable, rough pasture, &c.
270	12·707	Arable, &c.
271	·547	Arable.
272	3·956	Arable, &c.
273	·822	Rough pasture.
274	6·166	Arable.
275	6·141	Arable.
276	12·435	Arable, &c.
277	28·918	Rough pasture, &c.
278	5·282	Arable, &c.
279	3·082	Arable, &c.
280	2·460	Arable, &c.
281	·213	Rough pasture.
282	4·907	Arable, &c.
283	·479	Stackyards, house, &c.
284	2·576	Arable.
285	4·923	Arable.
286	·316	Road.
287	8·889	Arable.
288	·406	Rough pasture.
289	13·191	Arable.
290	·139	Water.
291	4·444	Arable.
292	8·129	Arable.
293	3·580	Arable.
294	8·756	Arable.
295	12·740	Arable.
296	4·864	Arable, &c.
297	·830	Rough pasture.
298	27·098	House, rough pasture, &c.
299	13·519	Arable.
300	·605	Houses and stackyard.
301	12·940	Arable, &c.
302	·164	Houses, &c.
303	4·040	Arable, &c.
304	1·892	Arable, &c.
305	·761	Arable.
306	·311	Houses, stackyard, &c.
307	·587	Arable.
308	·674	Rough pasture.
309	1·466	Arable.
310	2·968	Arable.
311	9·033	Arable, &c.
312	7·717	Arable.
313	6·270	Arable.
314	3·276	Arable.
315	7·286	Arable, &c.
316	2·113	Arable.
317	1·946	Arable.
318	2·544	Arable, house, &c.
319	3·608	Arable, house, garden, &c.
320	1·497	Arable, house, rough pasture, &c.
321	·435	Arable, &c.
322	·805	Arable.
323	·671	Houses, rough pasture, &c.
324	·858	House, rough pasture, yards, &c.
325	1·829	Arable.
326	·739	Houses, rough pasture, &c.
327	·393	Houses and stackyard.
328	·382	Rough pasture.
329	4·953	Arable.
330	·397	Houses and stackyards.
331	5·134	Arable.
332	7·018	Rough pasture, &c.
333	2·395	Arable, house, &c.
334	5·270	Arable and house.
335	·198	Rough pasture.
336	2·888	Arable.
337	2·624	Rough pasture.
338	2·217	Arable, &c.
339	3·765	Arable, &c.
340	4·522	Arable.
341	5·511	Arable, &c.
342	·182	Rough pasture, &c.
343	·376	Houses, garden, &c.
344	2·002	Arable.
345	·322	Rough pasture.
346	·815	Arable.
347	2·243	Rough pasture.
348	4·813	Rough pasture, &c.
349	·583	Rough pasture.
350	·964	Marsh.
351	1·039	Marsh.
352	75·645	Arable, houses, &c.
353	4·734	Rough pasture, &c.

No. on Plan.	Area in Acres.	Remarks.	No. on Plan.	Area in Acres.	Remarks.
354	20·014	Loch.	403	27·793	Arable.
355	2·787	Rough pasture, &c.	404	·967	Stream.
356	2·205	Rough pasture, &c.	405	73·409	Rough pasture, &c.
357	·615	Rough pasture, &c.	406	·870	Stream.
358	55·211	Arable, house, &c.	407	1·117	Rough pasture.
359	1·082	Arable.	408	4·410	Pasture.
360	14·519	Arable, &c.	409	·101	Water.
361	35·071	Arable.	410	·090	Water.
362	22·061	Arable, &c.	411	37·114	Arable.
363	·496	Old quarry.	412	5·143	Rough pasture, &c.
364	30·401	Arable, &c.	413	1·217	Stream.
365	19·651	Arable, &c.	414	37·688	Rough pasture, &c.
366	1·428	Farmsteading, garden, &c.	415	1·670	Rough pasture, &c.
			416	12·361	Arable.
367	·940	Pasture, &c.	417	27·762	Arable.
368	·648	Houses, gardens, &c.	418	18·380	Arable.
369	19·396	Arable.	419	31·750	House, rough pasture, &c.
370	23·709	Arable.			
371	·300	Houses, garden, &c.	420	2·991	Tidal water.
372	·314	Stackyard.	421	13·427	Foreshore.
373	13·351	Arable, &c.	422	2·099	Tidal water.
374	21·594	Arable.	423	30·399	Foreshore.
375	21·821	Arable.	424	68·873	Rough pasture, &c.
376	1·330	Road.	425	1·519	Rough pasture, &c.
377	24·077	Arable.	426	·148	Islands (rough pasture).
378	28·527	Arable.			
379	12·940	Arable, &c.	427	·698	Stream.
380	11·642	Arable.	428	1·182	Pasture.
381	4·265	Road.	429	·453	Houses, gardens, &c.
382	20·833	Arable, &c.	430	1·830	Pasture, &c.
383	20·323	Arable, &c.	431	3·226	Road.
384	21·887	Arable, &c.	432	85·453	Rough pasture, &c.
385	2·634	Stackyards, houses, &c.	433	·466	Houses, garden, &c.
			434	·765	Stream.
386	·268	Road.	435	3·701	Rough pasture, &c.
387	·825	Arable and rough pasture.	436	·881	Rough pasture, &c.
			437	6·988	Arable.
388	·107	House and garden.	438	7·586	Arable, &c.
389	·118	Mill dam.	439	·426	Road.
390	·336	Arable, &c.	440	1·426	Pasture.
391	14·850	Arable, house, &c.	441	2·040	Houses, gardens, &c.
392	15·717	Arable and road.	442	·845	Pasture.
393	·843	Road.	443	1·274	Stackyard, &c.
394	24·507	Arable.	444	11·905	Arable.
395	24·137	Arable, &c.	445	24·953	Arable.
396	25·028	Arable.	446	11·350	Arable.
397	15·920	Arable, &c.	447	·904	Rough pasture.
398	15·132	Arable, &c.	448	1·097	Rough pasture, &c.
399	25·767	Arable, &c.	449	·888	Rough pasture.
400	1·103	Rough pasture.	450	1·959	Marsh.
401	32·146	Arable, &c.	451	1·774	Rough pasture.
402	30·033	Arable, &c.	452	30·388	Arable, &c.

No. on Plan.	Area in Acres.	Remarks.	No. on Plan.	Area in Acres.	Remarks.
453	29·088	Arable, &c.	503	·344	Pasture.
454	11·694	Arable, &c.	504	·372	Houses, rough pasture, &c.
455	23·858	Arable, &c.			
455a	·082	House, yard, &c.	505	2·189	Arable, &c.
456	13·469	Arable.	506	·095	Pasture and house.
457	12·476	Arable, &c.	507	·218	Houses, garden, &c.
458	7·862	Arable.	508	6·174	Arable, &c.
459	·276	Rough pasture.	509	·489	Arable.
460	·861	Stream.	510	·835	Arable.
461	1·064	Rough pasture.	511	3·470	Road.
462	·139	Pasture and houses.	512	·834	Arable, &c.
463	10·990	Arable.	512a	·284	Houses, &c.
464	14·447	Arable, &c.	513	1·540	Arable.
465	·100	Houses, yard, &c.	513a	·781	Arable.
466	17·001	Arable, &c.	514	·141	House, garden, &c.
467	1·122	Road.	515	·191	House, rough pasture, &c.
468	18·618	Arable, houses, &c.			
469	·261	Houses, garden, &c.	516	·441	Pond.
470	·512	Stackyard.	517	·944	Rough pasture.
471	·289	Rough pasture, &c.	518	·129	Pond.
472	·443	Road.	519	·378	Rough pasture.
473	4·724	Arable.	520	3·917	Arable, &c.
474	·665	Furze.	521	4·788	Arable, &c.
475	33·184	Arable, &c.	522	3·730	Rough pasture.
476	·534	Rough pasture.	523	3·039	Arable.
477	·177	House, gardens, &c.	524	·741	Arable.
478	5·953	Road.	525	·426	Rough pasture.
479	·513	Old quarry.	526	5·012	Arable.
480	10·384	Arable, &c.	527	1·873	Rough pasture, &c.
481	6·696	Arable, &c.	528	·436	Arable.
482	·247	Rough pasture.	529	·402	Rough pasture.
483	1·688	Arable.	530	9·933	Arable.
484	·712	Arable, house, &c.	531	49·380	Arable.
485	·424	Arable.	532	32·936	Arable.
486	1·366	Arable, houses, &c.	533	32·362	Rough pasture, &c.
487	·187	Rough pasture.	534	6·456	Loch.
488	4·208	Arable.	535	2·073	Rough pasture, &c.
489	·969	Arable, &c.	536	3·806	Arable.
490	·199	Houses, garden, &c.	537	·246	Rough pasture, &c.
491	18·735	Arable, &c.	538	·346	Arable, houses, &c.
492	8·746	Arable.	539	5·970	Arable.
493	8·093	Arable.	540	·376	Road.
494	3·191	Arable.	541	·168	Houses, garden, &c.
495	·336	Rough pasture.	542	2·405	Arable.
496	·689	Rough pasture.	543	1·467	Rough pasture and stream.
497	·758	Arable, &c.			
498	·483	Stream.	544	8·022	Arable, &c.
499	3·979	Arable.	545	·931	Rough pasture.
500	7·664	Arable and houses.	546	2·097	Arable, &c.
501	3·719	Arable.	547	12·994	Rough pasture, &c.
502	·448	Houses, rough pasture, garden, &c.	548	20·374	Arable, &c.
			549	28·526	Arable, &c.

No. on Plan.	Area in Acres.	Remarks.	No. on Plan.	Area in Acres.	Remarks.
550	27·208	Arable.	601a	·300	Rough pasture, &c.
551	31·590	Arable, &c.	602	33·408	Rough pasture.
552	27·013	Arable and road.	603	11·777	Rough pasture.
553	1·258	Houses, gardens, &c.	604	7·073	Rough pasture.
554	·841	Farmsteading, &c.	605	35·150	House, rough pasture, &c.
555	18·526	Arable, road, &c.			
556	1·217	Stackyard.	606	75·598	Rough pasture, &c.
557	21·122	Arable and road.	607	47·970	Rough pasture, &c.
558	21·760	Arable and road.	608	11·076	Rough pasture, &c.
559	18·824	Rough pasture, &c.	609	27·250	Arable.
560	131·527	Rough pasture, &c.	610	275·678	Rough pasture, &c.
561	9·246	Arable.	611	·108	Water.
562	·671	Rough pasture.	612	73·983	Rough pasture, &c.
563	·831	Arable, &c.	613	121·384	Rough pasture, &c.
564	13·040	Arable.	614	·410	Old quarry.
565	9·084	Arable.	615	19·844	Arable.
566	21·422	Arable.	616	3·201	Pasture, &c.
567	10·291	Arable, &c.	617	·129	Water.
568	·602	Mill dam.	618	·815	Rough pasture.
569	10·292	Arable, &c.	619	14·608	Pasture.
570	3·964	Road.	620	35·433	Arable.
571	21·443	Arable.	621	25·924	Arable, &c.
572	15·770	Arable, &c.	622	·526	Mill dam.
573	65·211	Arable, &c.	623	3·723	Rough pasture, &c.
574	·280	Rough pasture.	624	·567	Rough pasture.
575	1·274	Pasture.	625	3·058	Pasture.
576	2·317	Arable, &c.	626	16·572	Arable.
577	13·143	Arable, &c.	627	1·078	Rough pasture.
578	22·158	Arable, &c.	628	7·782	Rough pasture, &c.
579	21·822	Arable, &c.	629	1·059	Stackyard.
580	22·043	Arable, &c.	630	1·532	Houses, yards, garden, &c.
581	14·747	Arable, &c.			
582	12·113	Arable.	631	1·718	Pasture.
583	59·706	Rough pasture, &c.	632	2·848	Pasture, &c.
584	42·521	Arable.	633	13·785	Arable, &c.
585	·377	Houses, &c.	634	15·171	Arable, &c.
586	72·631	Arable, &c.	635	·723	Rough pasture.
587	1·414	Rough pasture.	636	20·486	Arable, &c.
588	1·082	Rough pasture.	637	19·866	Arable, &c.
589	2·665	Arable.	638	9·400	Arable, &c.
590	2·110	Rough pasture.	639	22·816	Arable, &c.
591	2·530	Arable, house, &c.	640	32·979	Arable.
592	1·405	Rough pasture.	641	35·489	Arable.
593	·917	Rough pasture.	642	2·010	Rough pasture.
594	6·388	Arable, &c.	643	1·460	Road.
595	70·877	Rough pasture, &c.	644	34·073	Arable.
596	1·452	Rough pasture.	645	·416	Quarry, &c.
597	3·166	Pasture.	646	2·736	Rough pasture.
598	67·206	Rough pasture, &c.	647	2·739	Rough pasture.
599	·205	Rough pasture, &c.	648	22·098	Arable.
600	166·686	Rough pasture, &c.	649	·271	Quarry, &c.
601	72·069	Rough pasture, &c.	650	11·852	Arable, &c.

No. on Plan.	Area in Acres.	Remarks.
651	13·023	Arable, &c.
652	·288	Quarry, &c.
653	24·352	Arable.
654	68·068	Rough pasture, &c.
655	·346	Pasture, &c.
656	26·238	Arable, &c.
657	1·090	Rough pasture, &c.
658	·657	Pasture.
659	·695	Houses, rough pasture, &c.
660	1·561	Rough pasture, garden, &c.
661	8·993	Arable.
662	5·376	Rough pasture.
663	11·921	Arable.
664	3·622	Stream.
665	6·346	Rough pasture, &c.
666	4·792	Pasture.
667	3·085	Rough pasture.
668	10·330	Arable.
669	12·296	Arable, &c.
670	·396	Rough pasture.
671	4·815	Pasture.
672	3·922	Road.
673	·469	Wood.
674	5·791	Pasture.
675	·388	Pasture and house.
676	4·066	Pasture, &c.
677	·938	Playground, school, &c.
678	3·726	Arable.
679	·756	Arable.
680	·371	Rough pasture and stream.
680a	·367	Graveyard.
681	1·683	Houses, gardens, &c.
682	·771	Pasture.
683	·258	Road.
684	·232	Garden.
685	4·980	Arable, &c.
686	3·706	Rough pasture.
687	·905	Road.
688	28·100	Rough pasture.
689	118·898	House, rough pasture, &c.
690	12·370	Rough pasture, &c.
691	·386	Rough pasture.
692	·108	Rough pasture.
693	·708	Rough pasture.
694	14·597	Rough pasture.
695	1·501	Rough pasture, &c.
696	17·778	Rough pasture.
697	9·128	Rough pasture, &c.
698	10·395	Rough pasture, &c.
699	21·129	Rough pasture, furze, &c.
700	3·858	Rough pasture, furze, &c.
701	16·361	Rough pasture, &c.
702	27·517	Rough pasture and furze.
703	·670	Road.
704	2·349	Pasture.
705	·778	Pasture.
706	·698	Houses and stack-yards.
707	1·209	Rough pasture, &c.
708	·428	Houses, garden, &c.
709	·612	Rough pasture and garden.
710	3·384	Rough pasture.
711	28·404	Rough pasture, &c.
712	17·296	Rough pasture.
713	7·100	Arable.
714	·665	Houses, rough pasture, &c.
714a	1·120	Rough pasture.
715	39·333	Rough pasture, &c.
716	6·588	Rough pasture.
717	·266	Arable.
718	·956	Arable, &c.
719	2·600	Rough pasture, &c.
720	8·216	Arable, &c.
721	2·936	Arable.
722	3·275	Arable, &c.
723	3·071	Arable.
724	2·373	Arable.
725	·502	Rough pasture.
726	72·783	Rough pasture, furze, &c.
727	12·748	Furze and rough pasture.
728	10·083	Rough pasture.
729	2·140	Rough pasture, &c.
730	·416	Arable, &c.
731	·739	Arable, houses, &c.
732	3·149	Arable, &c.
733	·643	Arable.
733a	·465	Road.
734	4·620	Arable, houses, &c.
735	1·521	Arable, &c.
736	1·900	Arable, houses, gardens, &c.
737	3·446	Arable, &c.

No. on Plan.	Area in Acres.	Remarks.	No. on Plan.	Area in Acres.	Remarks.
738	·359	Stackyard, &c.	783	2·868	Houses, garden, &c.
739	1·381	Rough pasture, &c.	784	·332	Pasture.
740	·724	Pasture, houses, &c.	785	17·672	Arable, &c.
741	23·244	Arable, &c.	786	·561	Arable, &c.
742	·435	Houses, rough pasture, &c.	787	·450	Rough pasture.
			788	2·366	Arable, &c.
743	·428	Rough pasture, &c.	789	7·686	Arable.
744	2·312	Rough pasture and stream.	790	1·010	Arable, &c.
			791	7·109	Rough pasture.
745	·488	Stream.	792	4·965	Rough pasture.
746	21·385	Arable, &c.	793	6·182	Rough pasture.
747	·459	Stackyard, houses, &c.	794	4·429	Rough pasture.
			795	7·404	Arable.
748	·930	Rough pasture.	796	4·359	Arable.
749	1·005	Arable.	797	23·209	Rough pasture.
750	·673	Marsh, rough pasture, &c.	798	5·911	Arable.
			799	6·943	Rough pasture.
751	·196	Rough pasture.	800	9·014	Rough pasture, &c.
752	1·624	Rough pasture.	801	6·594	Rough pasture.
753	1·004	Rough pasture.	802	4·951	Rough pasture, &c.
754	7·680	Houses, rough pasture, &c.	803	14·627	Rough pasture, &c.
			804	·461	Arable.
755	·977	Arable.	805	·573	Houses and stackyards.
756	·813	Houses, rough pasture, &c.			
			806	8·062	Arable, &c.
757	1·067	Arable.	807	·492	Road.
758	3·743	Arable.	808	·826	Pasture.
759	5·001	Rough pasture.	809	·279	Houses and garden.
760	·814	Rough pasture.	810	1·481	Rough pasture, &c.
761	3·075	Arable.	811	25·853	Arable, &c.
762	·853	Rough pasture.	812	·494	Road.
763	·817	Wood.	813	·623	Stackyard, houses, gardens, &c.
764	·140	Pond.			
765	4·253	Pasture.	814	4·658	Pasture.
766	1·795	Rough pasture, &c.	815	1·847	Stream.
767	1·194	Wood, &c.	816	1·496	Arable, &c.
768	5·852	Pasture.	817	3·508	Arable, &c.
769	1·226	Rough pasture and road.	818	·258	Rough pasture.
			819	55·335	Arable, &c.
770	·256	Trees.	820	1·950	Rough pasture, &c.
771	1·303	Road.	821	·576	Houses, gardens, &c.
772	·237	Trees.	822	10·702	Rough pasture.
773	5·729	Arable, &c.	823	2·177	Pasture, &c.
774	·506	Road.	824	8·392	Rough pasture.
775	3·892	Rough pasture.	825	1·626	Mill dam.
776	·835	Houses, garden, &c.	826	82·005	Rough pasture, &c.
777	1·970	Rough pasture, &c.	827	1·008	Rough pasture.
778	·196	Trees, &c.	828	3·242	Stream.
779	·874	Rough pasture.	829	·280	Rough pasture.
780	·591	Rough pasture, &c.	830	·134	Houses, garden, &c.
781	2·077	Wood.	831	1·699	Arable.
782	1·226	Pasture.	832	·540	Rough pasture.

No. on Plan.	Area in Acres.	Remarks.
833	25·339	Rough pasture.
834	57·100	Rough pasture, &c.
835	·260	Water.
836	·439	Stackyard.
837	2·963	Rough pasture.
838	25·891	Arable and road.
839	14·662	Arable.
840	5·304	Arable, &c.
840a	·823	Rough pasture.
841	·860	Rough pasture, &c.
842	15·016	Rough pasture.
843	61·657	Rough pasture, &c.
844	2·100	Rough pasture.
845	50·567	Rough pasture, &c.
846	7·137	Rough pasture.
847	19·331	Rough pasture and streams.
848	21·432	House, rough pasture, &c.
849	·298	Rough pasture.
850	6·575	Rough pasture, &c.
851	230·239	Rough pasture, &c.
852	2·535	Furze, &c.
853	6·645	Rough pasture.
854	45·047	Rough pasture.
855	2·240	Rough pasture and stream.
856	13·414	Road.
857	42·584	Rough pasture, &c.
858	39·780	Rough pasture.
859	·693	Rough pasture.
860	·498	Rough pasture.
861	4·302	Rough pasture and stream.
862	8·800	Rough pasture and stream.
863	21·323	Pasture.
864	·682	Arable.
865	·450	Pasture, houses, &c.
866	·319	Road.
867	53·305	Pasture, house, &c.
868	9·494	Arable.
869	·250	Houses, gardens, &c.
870	·188	Houses, gardens, &c.
871	18·512	Pasture.
872	9·859	Rough pasture, &c.
873	19·484	Rough pasture.
874	22·200	Rough pasture.
875	7·588	Rough pasture.
876	24·310	Arable, &c.
877	·365	Houses and rough pasture.
878	·571	Stackyard.
879	13·091	Arable.
880	1·205	Rough pasture.
881	6·599	Rough pasture, &c.
882	·237	Houses, rough pasture, &c.
883	5·960	Arable, &c.
884	97·203	Rough pasture, &c.
885	·469	Arable, houses, and gardens.
886	5·950	Rough pasture, &c.
887	3·962	Rough pasture.
888	4·000	Arable.
889	1·074	Arable and house.
890	·772	Arable.
891	·237	Houses and yard.
892	17·163	Arable, &c.
893	28·626	Rough pasture, &c.
894	34·877	Arable.
895	17·349	Arable, &c.
896	·683	Houses, gardens, &c.
897	1·552	Arable.
898	3·379	Pasture.
899	12·131	Rough pasture, &c.
900	·459	Arable, houses, and garden.
901	2·840	Arable.
902	·396	Rough pasture.
903	·532	Arable.
904	·623	Rough pasture.
905	1·124	Marsh.
906	·095	Garden.
907	1·163	Arable.
908	·982	Rough pasture and houses.
909	·984	Arable.
910	1·698	Rough pasture, &c.
911	1·940	Rough pasture, &c.
912	19·884	Arable, &c.
913	11·778	Arable.
914	18·662	Rough pasture, &c.
915	·415	Rough pasture, &c.
916	1·106	Rough pasture.
917	12·252	Rough pasture.
918	19·577	Arable.
919	4·881	Arable, &c.
920	49·212	Rough pasture and stream.
921	12·745	Arable.
922	12·221	Arable, &c.
923	26·703	Rough pasture.
924	44·994	House, rough pasture, &c.

No. on Plan.	Area in Acres.	Remarks.	No. on Plan.	Area in Acres.	Remarks.
925	1·078	Rough pasture.	973	4·343	Stream.
926	1·135	Rough pasture.	974	1·516	Rough pasture.
927	9·879	Rough pasture.	975	·844	Arable.
928	3·080	Rough pasture, &c.	976	·184	Arable and house.
929	6·194	Arable.	977	·612	Rough pasture.
930	4·011	Rough pasture.	978	63·676	Rough pasture, &c.
931	·361	Rough pasture.	979	·972	Rough pasture and furze.
932	16·787	Arable and house.			
933	·310	Rough pasture, &c.	980	10·040	Rough pasture, furze, &c.
934	15·000	Arable.			
935	7·439	Arable.	981	·654	Furze.
936	12·251	Arable.	982	694·246	Houses, rough pasture, &c.
937	24·780	Rough pasture.			
938	2·225	Road.	983	·447	Stream.
939	22·073	Arable, &c.	984	·580	Rough pasture.
940	10·706	Arable.	985	·898	Rough pasture.
941	·680	Rough pasture.	986	·501	Pasture, &c.
942	14·526	Arable.	987	37·244	Rough pasture, &c.
943	1·332	Rough pasture.	988	·430	Rough pasture.
944	24·179	Rough pasture.	989	·819	Rough pasture.
945	2·069	Stream.	990	4·139	Rough pasture.
946	15·699	Rough pasture.	991	8·062	Rough pasture, &c.
947	4·397	Rough pasture.	992	3·000	Rough pasture.
948	·532	Road.	993	2·988	Rough pasture.
949	18·370	Arable.	994	·901	Rough pasture.
950	1·499	Houses, rough pasture, yard, &c.	995	226·904	Rough pasture, &c.
			996	·489	Rough pasture, &c.
951	·787	Pasture and gardens.	997	·582	Rough pasture, &c.
952	1·683	Stackyard.	998	246·066	Rough pasture, &c.
953	20·422	Rough pasture.	999	·153	Rough pasture, &c.
954	20·983	Arable.	1000	·295	Rough pasture.
955	17·009	Arable, &c.	1001	·169	Rough pasture, &c.
956	10·822	Arable, &c.	1002	·266	Rough pasture.
957	20·556	Rough pasture and stream.	1003	15·213	Rough pasture, &c.
			1004	6·822	Rough pasture, &c.
958	11·708	Rough pasture.	1005	5·749	Road.
959	10·831	Arable.	1006	2·010	Rough pasture.
960	·328	Quarry.	1007	1·160	Rough pasture.
961	5·364	Arable, houses, &c.	1008	29·711	Rough pasture.
962	3·221	Arable, &c.	1009	6·109	Arable, houses, &c.
963	11·476	Arable, &c.	1010	·161	Rough pasture and house.
964	1·835	Rough pasture.			
965	·854	Arable.	1011	·179	Rough pasture.
966	155·422	Rough pasture, &c.	1012	30·149	Rough pasture, &c.
967	5·649	Arable, &c.	1013	6·313	Arable, &c.
968	·702	Arable.	1014	2·040	Rough pasture, &c.
969	·835	Stackyard, house, gardens, &c.	1015	1·225	Arable.
			1016	·502	Rough pasture.
970	2·221	Rough pasture.	1017	·347	Stackyard, houses, &c.
971	·940	Rough pasture.			
972	·225	Rough pasture and stream.	1018	133·580	Rough pasture, &c.
			1019	15·619	Arable.

No. on Plan.	Area in Acres.	Remarks.	No. on Plan.	Area in Acres.	Remarks.
1020	·555	Rough pasture.	1071	·411	Rough pasture, &c.
1021	·327	Rough pasture.	1072	·302	Rough pasture.
1022	150·289	Rough pasture, &c.	1073	7·132	Rough pasture, &c.
1023	143·932	House, rough pasture, &c.	1074	·253	Rough pasture.
			1075	4·676	Rough pasture.
1024	2·560	Stream.	1076	·409	Rough pasture.
1025	11·630	Arable, &c.	1077	39·093	Rough pasture, &c.
1026	3·407	Rough pasture, &c.	1078	·421	Stream.
1027	·490	Rough pasture.	1079	·867	Rough pasture.
1028	·699	Rough pasture, &c.	1080	14·081	Pasture.
1029	7·738	Rough pasture, &c.	1081	·743	Rough pasture.
1030	24·260	Arable, &c.	1082	1·635	Houses, rough pasture, and yards.
1031	·840	Stackyard.			
1032	·882	Pasture, houses, &c.	1083	2·235	Stream.
1033	·752	Road.	1084	44·244	Rough pasture.
1034	4·540	Arable, &c.	1085	44·850	Rough pasture.
1035	3·770	Rough pasture, &c.	1086	3·161	Stream.
1036	·267	Stackyard, &c.	1087	27·261	Pasture.
1037	·298	Houses, garden, &c.	1088	·893	Rough pasture, &c.
1038	13·623	Arable.	1089	5·548	Pasture, &c.
1039	1·113	Rough pasture.	1090	·200	Pasture.
1040	·501	Rough pasture.	1091	1·188	Rough pasture.
1041	3·721	Arable.	1092	7·300	Arable.
1042	17·228	Rough pasture.	1093	1·393	Rough pasture.
1043	·383	Rough pasture.	1094	·892	Arable.
1044	6·053	Arable.	1095	·901	Rough pasture.
1045	·165	Rough pasture, &c.	1096	·396	Rough pasture.
1046	4·566	Stream.	1097	1·415	Rough pasture.
1047	·424	Loch.	1098	·204	Rough pasture.
1048	·539	Quarry.	1099	·715	Rough pasture, &c.
1049	·302	Limekiln, &c.	1100	3·763	Arable.
1050	4·822	Rough pasture.	1101	·338	Rough pasture.
1051	2·478	Stream.	1102	·431	Houses, stackyards, &c.
1052	·883	Rough pasture.			
1053	53·814	Loch.	1103	15·727	Arable, &c.
1054	65·328	Loch.	1104	1·347	Rough pasture.
1055	586·820	Rough pasture, &c.	1105	1·748	Arable, &c.
1056	·265	Rough pasture.	1106	3·700	Arable.
1057	6·739	Rough pasture, &c.	1107	3·858	Rough pasture and marsh.
1058	46·993	Rough pasture, &c.			
1059	14·756	Rough pasture, &c.	1108	·628	Water.
1060	20·504	Rough pasture, &c.	1109	1·467	Rough pasture.
1061	·901	Rough pasture.	1110	4·408	Rough pasture.
1062	1·103	Rough pasture.	1111	5·853	Loch.
1063	·548	Rough pasture, &c.	1112	1·192	Pasture.
1064	3·532	Road.	1113	·586	Arable.
1065	·293	Rough pasture, &c.	1114	·158	Houses, garden, &c.
1066	1·784	Rough pasture.	1115	·352	Arable.
1067	73·435	Rough pasture, &c.	1116	2·160	Rough pasture.
1068	1·780	Rough pasture.	1117	·076	Island (rough pasture).
1069	·195	Rough pasture, &c.			
1070	1·660	Rough pasture, &c.	1118	·473	Rough pasture.

No. on Plan.	Area in Acres.	Remarks.
1119	·691	Arable, houses, &c.
1120	·697	Arable.
1121	·801	Arable.
1122	·697	Arable.
1123	·794	Arable.
1124	1·031	Arable.
1125	·795	Arable.
1126	·765	Rough pasture.
1127	1·970	Arable, &c.
1128	·231	Pasture.
1129	·563	Arable and house.
1130	·610	Arable and houses.
1130a	·183	Rough pasture, &c.
1131	3·722	Rough pasture.
1132	3·505	Stream.
1133	·608	Arable and house.
1134	1·047	Arable, houses, &c.
1135	1·208	Houses, garden, &c.
1136	·177	Pond.
1137	·291	Arable, house, &c.
1138	·234	Arable and house.
1139	·894	Rough pasture.
1140	49·806	Rough pasture.
1141	19·339	Rough pasture.
1142	1·960	Arable.
1143	1·065	Rough pasture.
1144	1·141	Arable.
1145	·820	Houses, rough pasture, &c.
1146	·542	Rough pasture.
1147	4·424	Arable.
1148	2·614	Stream.
1149	·226	Rough pasture.
1150	6·853	Rough pasture.
1151	·395	Rough pasture.
1152	2·354	Arable.
1153	3·172	Rough pasture and houses.
1154	·256	Arable.
1155	·175	Houses, garden, &c.
1156	·908	Arable.
1157	·535	Rough pasture.
1158	3·880	Arable.
1159	·917	Arable.
1160	1·670	Arable.
1161	2·511	Rough pasture.
1162	·226	House and garden,
1163	·911	Rough pasture.
1164	42·004	Rough pasture and streams.
1165	30·366	Rough pasture and stream.
1166	3·706	Road.
1167	·646	Arable and house.
1168	·475	Arable, house, &c.
1169	·810	Arable, house, &c.
1170	·355	Rough pasture.
1171	·715	Arable.
1172	1·722	Arable.
1173	·437	Rough pasture.
1174	·176	Rough pasture and house.
1175	12·677	Houses, rough pasture, &c.
1176	·673	Rough pasture.
1177	19·957	Arable, &c.
1178	34·612	Rough pasture.
1179	58·076	Marsh, rough pasture, &c.
1180	1·233	Arable and rough pasture.
1181	2·650	Arable, houses, &c.
1182	·103	Rough pasture.
1183	·166	Water.
1184	29·585	Rough pasture.
1185	36·896	Rough pasture.
1186	16·723	Rough pasture.
1187	·908	Arable, houses, and gardens.
1188	1·684	Road.
1189	·320	Pasture and house.
1190	2·091	House, rough pasture, garden, &c.
1191	1·240	Arable.
1192	14·340	Rough pasture.
1193	22·426	Rough pasture and streams.
1194	184·220	Rough pasture, &c.
1195	1159·993	Houses, rough pasture, &c.
1196	13·225	Arable, &c.
1197	3·465	Rough pasture.
1198	·460	Arable, houses, &c.
1199	·202	Rough pasture.
1200	17·143	Arable.
1201	1·548	Rough pasture.
1202	14·003	Rough pasture and streams.
1203	7·247	Rough pasture and streams.
1204	14·879	Rough pasture and streams.
1205	·998	Rough pasture.
1206	20·980	Pasture, &c.

No. on Plan.	Area in Acres.	Remarks.
1207	·430	Rough pasture.
1208	·366	House, rough pasture, garden, &c.
1209	2·924	Pasture.
1210	·189	Island (rough pasture).
1211	240·715	Loch.
1212	33·872	Rough pasture, &c.
1213	98·663	Streams, rough pasture, &c.
1214	·849	Houses, garden, &c.
1215	·345	Arable.
1216	17·397	Rough pasture, &c.
1217	1·641	Arable, house, &c.
1218	·493	Arable.
1219	1·210	Arable.
1220	·187	Arable.
1221	·500	Arable.
1222	2·980	Rough pasture, &c.
1223	·350	Pasture, house, &c.
1224	·520	Pasture.
1225	·313	Arable, &c.
1226	·293	Arable, &c.
1227	·482	Rough pasture.
1228	·870	Arable, &c.
1229	·721	Arable, &c.
1230	·577	Arable.
1231	1·995	House, rough pasture, &c.
1232	·336	Pasture.
1233	1·484	Arable.
1234	4·401	Arable, &c.
1235	1·073	Rough pasture, &c.
1236	5·355	Arable.
1237	24·873	Rough pasture, &c.
1238	·310	Rough pasture.
1239	·225	Rough pasture.
1240	·207	Rough pasture.
1241	13·247	Stream, rough pasture, &c.
1242	·250	Rough pasture.
1243	172·184	Rough pasture, &c.
1244	·585	Stream.
1245	48·795	Rough pasture, &c.
1246	3·129	Rough pasture.
1247	·524	Rough pasture.
1248	9·199	Rough pasture.
1249	2·757	Stream.
1250	11·449	Rough pasture, &c.
1251	·247	Rough pasture.
1252	16·698	Rough pasture, &c.
1253	·862	Arable, &c.
1254	·378	Pasture, houses, garden, &c.
1255	1·170	Rough pasture, &c.
1256	2·349	Arable.
1257	2·176	Rough pasture, &c.
1258	11·207	Rough pasture.
1259	4·035	Road.
1260	167·136	Rough pasture, &c.
1261	·596	Loch.
1262	281·930	Rough pasture, &c.
1263	1·458	Rough pasture.
1264	3·906	Arable.
1265	1·689	Rough pasture.
1266	3·091	Arable, &c.
1267	·208	Arable, house, &c.
1268	·728	Arable.
1269	18·772	Rough pasture and stream.
1270	·501	Houses, rough pasture, &c.
1271	15·092	Arable.
1272	2·432	Rough pasture.
1273	7·251	Arable and road.
1274	14·314	Arable and stream.
1275	6·417	Arable.
1276	1·020	Arable.
1277	·816	Rough pasture.
1278	·474	Stackyard, house, &c.
1279	1·456	Houses, yards, garden, &c.
1280	1·132	Road.
1281	88·493	Arable.
1282	·282	Rough pasture, &c.
1283	·317	Arable.
1284	·534	Rough pasture, &c.
1285	·298	Arable, &c.
1286	·284	Arable.
1287	1·709	Arable, &c.
1288	·665	Rough pasture.
1289	·494	Arable, house, and gardens.
1290	3·359	Arable.
1291	·686	House, rough pasture, and gardens.
1292	2·447	Loch.
1293	1·679	Arable, house, &c.
1294	1·821	Arable, house, &c.
1295	·269	Rough pasture.
1296	12·011	Arable, &c.
1297	·525	Road.
1298	2·448	Arable.
1299	4·446	Arable, &c.

No. on Plan.	Area in Acres.	Remarks.	No. on Plan.	Area in Acres.	Remarks.
1300	10·223	Rough pasture, &c.	1344	13·019	Arable, &c.
1301	1·906	Arable.	1345	5·601	Rough pasture.
1302	1·468	Rough pasture.	1346	83·529	Rough pasture.
1303	·399	Stackyard.	1347	14·861	House, rough pasture, &c.
1304	·698	Houses, rough pasture, &c.	1348	·631	Rough pasture.
1305	31·383	Arable, house, &c.	1349	·472	Arable and trees.
1306	4·715	Arable, &c.	1350	·332	Garden.
1307	·809	Houses, stackyard, garden, &c.	1351	43·830	Wood, houses, &c.
			1352	7·382	Wood and house.
1308	·902	House, rough pasture, &c.	1353	·828	Rough pasture and stream.
1309	7·494	Arable.	1354	61·153	Rough pasture and stream.
1310	·709	Rough pasture.			
1311	·980	Rough pasture, &c.	1355	227·396	Loch.
1312	2·008	Arable.	1355a	·720	Island (rough pasture).
1313	·352	Rough pasture.			
1314	4·087	Arable, &c.	1356	6·172	Rough pasture.
1315	·251	Stackyard, house, &c.	1357	8·797	Rough pasture.
1316	22·129	Arable, &c.	1358	10·432	House, rough pasture, &c.
1317	1·301	Stackyards, houses, and garden.	1359	632·885	Rough pasture, &c.
1318	·548	Rough pasture.	1360	·723	Arable, houses, &c.
1319	17·457	Arable, &c.	1361	11·295	Arable.
1320	11·763	Arable.	1362	1·381	Rough pasture.
1321	6·764	Rough pasture and stream.	1363	3·147	Arable.
			1364	3·117	Arable, house, &c.
1322	4·913	Rough pasture.	1365	·743	Rough pasture.
1323	5·214	Rough pasture and stream.	1366	1·056	Pasture, &c.
			1367	1·130	Rough pasture.
1324	·753	Road.	1368	91·015	House, rough pasture, &c.
1325	·362	Road.			
1326	11·995	Arable and stream.	1369	6·923	Arable, house, &c.
1327	·419	Rough pasture, &c.	1370	·199	Rough pasture.
1328	5·885	Road.	1371	·664	Arable.
1329	·359	Rough pasture and marsh.	1372	·874	Arable.
			1373	1·570	Rough pasture and streams.
1330	·950	Rough pasture, &c.			
1331	19·180	Arable.	1374	·334	Arable.
1332	12·236	Arable.	1375	·970	Rough pasture, &c.
1333	·305	Houses, garden, &c.	1376	1·488	Arable, &c.
1334	·635	Rough pasture, &c.	1377	·406	House, rough pasture, &c.
1335	12·676	Arable.			
1336	·731	Houses, stackyard, &c.	1378	·386	Arable.
			1379	14·800	Rough pasture, &c.
1337	1·560	Arable.	1380	·455	Rough pasture, &c.
1338	37·037	Rough pasture, &c.	1381	32·980	Rough pasture, &c.
1339	1·455	Arable, &c.	1382	2·053	Rough pasture.
1340	·146	House, yard, &c.	1383	·650	Rough pasture, &c.
1341	1·700	Arable.	1384	·837	Rough pasture.
1342	132·041	Rough pasture, &c.	1385	1·512	Rough pasture, &c.
1343	35·437	Rough pasture.	1386	69·553	Rough pasture, &c.

No. on Plan.	Area in Acres	Remarks.
1387	2·014	Stream.
1388	·223	Rough pasture.
1389	·107	Islands (rough pasture).
1390	113·680	Rough pasture, &c.
1391	·361	Water.
1392	1·147	Rough pasture and marsh.
1393	1·897	Stream.
1394	18·176	Rough pasture.
1395	·277	Water.
1396	·720	Rough pasture.
1397	1·497	Stream.
1398	3·497	Rough pasture.
1399	2·190	Rough pasture.
1400	2·087	Rough pasture.
1401	·701	Water.
1402	2·880	Rough pasture, &c.
1403	38·380	Rough pasture.
1404	·945	Arable and house
1405	·278	House and garden.
1406	·829	Rough pasture.
1407	5·426	Rough pasture.
	18731·270	Area of the numbered part of the Parish.

UNNUMBERED, PRINCIPALLY ON SIX-INCH SCALE.

27136·791	Moorland, &c.
2·783	Loch na Moinc.

No. on Plan.	Area in Acres.	Remarks.
	6·763	Loch Hollistan.
	13·365	Loch Garbh.
	18·466	Loch nan Clach Geala.
	102·415	Loch Tuim Ghlais.
	31·403	Loch Torr na Ceàrdaich.
	39·369	Loch Chaluim.
	38·682	Lochan Ealach Beag.
	14·487	Loch nan Clachan Geala.
	10·652	Loch a Chleirich.
	2·587	Lochan Dubh nan Clachan Geala.
	87·997	Loch Scye.
	4·728	Little Loch Scye.
	16·522	Lochan Dubh Cúl na Beinne.
	3·480	Water.
	2·641	Tidal water.
	62·270	Foreshore.
	27595·401	Area unnumbered.
	18731·270	Area numbered.
	46326·671	Area of the whole Parish.

RECAPITULATION.

44802·337	Land.
102·750	Roads.
1086·080	Water.
8·352	Tidal water.
327·152	Foreshore.
46326·671	Total area of the Parish of Reay, in the County of Caithness.

INDEX TO PLACES

IN THE

PARISH OF REAY.

COUNTY OF CAITHNESS.

Name of Place.	No. of Sheet. 6-inch scale.	No. of Sheet. 25 344 in. scale.
Achalone - -	X.	12
Achanaon - -	XVII.	1
Achaveilan - -	X.	10
Achbuiligan Tulloch	"	2
Achibegg (in ruins)	"	7
Achiebraeskiall -	"	3
Achiegallan - -	"	6
Achimenach -	"	7
Achimore - -	"	"
Achnabeinn -	XVI.	8
Achnacly - -	X.	16
Achrasker - -	"	6
Achreamie - -	IV.	14, 15
Achreregan Begg -	X.	11
Achreregan More -	"	"
Achsteenlate (in ruins) - -	XVI.	16
Achunabust - -	X.	6
Achvarasdal (in ruins) - -	"	10
Achvarasdal Lodge	"	5
Aultan - -	"	16
Bailie - -	"	4
Balabing - -	XVII.	5
Balmore - -	IV.	14, 10
Balnabeinn -	XVII.	9
Balnahard - -	"	5
Bardnahusag -	"	"
Big Island - -	XI.	13
Blàr Dearg - -	XVI.	16
Blarifauld (in ruins)	"	"
Blarmore - -	X.	6
Borag (in ruins) -	"	9
Borlum House -	"	5
Borrowston Mains	IV.	11

Name of Place.	No. of Sheet. 6-inch scale.	No. of Sheet. 25·344 in. scale.
Brawlbin - -	XVII.	5
Bridge of Broubster	X.	16
Bridge of Forss -	IV.	12
Bridge of Isauld -	X.	1
Broubster - -	"	15, 16
	XVI.	4
Broubster Cottage	X.	11
Broubster Hill -	"	15
Broubster Village -	XVI.	4
Buaile Oscar -	XVII.	9
Bual - -	"	5
Bualmore (in ruins)	X.	15
Buolfruach -	IV.	"
Bulldoo - -	"	14
Carriside - -	XVII.	1
Càrn Liath -	XVI.	8
Cattag - -	XVII.	5
Ceanheesaval -	"	"
Chapel (remains of)	IV.	13
Claban (in ruins) -	X.	15
Clachbiorach -	XVII.	5
Clach Clais an Tuirc	X.	10
Clachglas - -	XVII.	5
Clachvol (in ruins)	X.	15
Claperon - -	"	9
Clashdoin - -	IV.	11
Clashmore - -	X.	10
Cnoe an Ràtha -	XVI.	8
Craigton - -	IV.	13
Creagan a' Bheannaich - -	XVI.	8
Crofts of Achimore	X.	7
Crosskirk Bay -	IV.	"
Cruives - -	X.	12

Name of Place.	No. of Sheet. 6-inch scale.	No. of Sheet. 25·344 in. scale.
Dalclagie - -	IV.	12
Dounreay House (in ruins) - -	,,	13
East Shebster -	X.	7
Feranelan (in ruins)	XVI.	4
Forss Water -	,,	4, &c.
Gray Cairn - -	X.	6
Green Tullochs -	IV.	11, 7
Gunnscroft - -	X.	1
Hallam - -	IV.	15
Helshetter - -	X.	9
Hill of Achalone -	,,	11, 12
Hill of Lybster -	IV.	11
Hill of Shebster -	X.	7
Innis-a-mhuilinn (in ruins) -	XVI.	8
Isauld - -	X.	1
Isauldgate - -	,,	,,
Isauld House -	,,	,,
Isauld Port - -	,,	,,
Kennachy - -	IV.	11
Knockfin - -	X.	10
Knock Urray - -	,,	1
Lambsdale -	XVI.	16
Loanscorribest -	X.	6
Lower Dounreay -	IV.	13
Lybster - -	,,	11
Lybster Mill (Corn)	,,	12
Mary's Cottage -	X.	1
Meinaval (in ruins)	,,	15
Milton - -	,,	5
Mill of Milton (Corn)	,,	,,
Old Bridge of Forss	IV.	16
Picts' Houses -	,,	7, &c.
Sandside Bay -	X.	1
Shebster - -	,,	7
Shinnery - -	XVII.	5
Shurrery - -	XVI.	4
Shurrery Cottage -	,,	12
Sìthean Buidhe -	XVII.	5
Sìthean Mòr -	,,	,,
Skiall - -	IV.	15
Standing Stones -	X.	2, &c.
Staill - -	,,	15
Stempster - -	,,	4
St. Mary's Chapel (remains of) -	IV.	7
St. Mary's Well -	,,	,,
Stone Circle (remains of) - -	X.	1
Strath of Bailie -	,,	4
Terrigash - -	XVII.	9
The Bield - -	X.	6
Tigh-a'-Bheannaich	XVI.	8
Tigh an Fhraoich (in ruins) - -	,,	,,
Tigh na Croite (in ruins) - -	,,	,,
Tigh-pheasgaig (in ruins) - -	,,	,,
Torran Water -	,,	16
Torr an t-Sniomha	X.	15
Torr Beag - -	XVII.	9
Torr na Craoibhe -	X.	16
Tornaheaten -	,,	15
Tornameal - -	XVII.	5
Torr Phàdruig -	,,	9
Tota an Dranndain	XVI.	8
Tota Mhurchai -	,,	,,
Tota Mòr - -	,,	,,
Tulach Gorm -	,,	,,
Tulach of Lybster	IV.	11
Tulloch of Stempster	X.	4
Upper Dounreay -	,,	2
Wester Borrowston	,,	14
West Shebster -	,,	7

LONDON:
Printed by George E. Eyre and William Spottiswoode,
Printers to the Queen's most Excellent Majesty.
For Her Majesty's Stationery Office.

ORDNANCE SURVEY OF SCOTLAND.

BOOK OF REFERENCE TO THE PLAN

OF THE

PARISH OF REDGORTON,

IN THE

COUNTY OF PERTH,

CONTAINING 6167·924 ACRES.

COLONEL SIR HENRY JAMES, R.E., F.R.S., M.R.I.A., F.G.S., &c.,

SUPERINTENDENT OF THE SURVEY.

LONDON:
PRINTED BY GEORGE E. EYRE AND WILLIAM SPOTTISWOODE,
PRINTERS TO THE QUEEN'S MOST EXCELLENT MAJESTY.
FOR HER MAJESTY'S STATIONERY OFFICE.

1866.

Price One Shilling and Sixpence.

[7142—50—1/66.]

h on the
oximately
equal to

of each

is Book.

d are in-

—31·4.

eet con-
a double
to the

Scales

.... W

... T

... T

quent

–

.C.F.
.T.C.
C.W.
.Def.
T.S.

the

ORDNANCE SURVEY OF SCOTLAND

PARISH OF REDGORTON

PERTHSHIRE

INDEX TO THE SHEETS

Published on the Scale of $\frac{1}{2500}$ or 25·344 Inches to a Mile.

EXPLANATORY REMARKS.

The scale of the Parish Plans is the 1-2500th of the actual length on the ground, and is equal to 25·344 inches to a mile, which is very approximately equal to one square inch to one acre, the square of 1·0018 inch being equal to one acre.

The length of each sheet is $1\frac{1}{2}$ miles, and the width 1 mile, the area of each sheet is therefore 960 acres.

Each enclosure has a reference number to the area which is given in this Book.

The Braces (f) on the plans are to indicate that the spaces so braced are included under the same reference number.

The Altitudes in feet above the Mean Level of the Sea are written thus—31·4.

The Scale of the Plans of the County is 6 inches to a mile, and each sheet contains the same area as 16 sheets of the Parish Plans. There is therefore a double reference number to each sheet, as VI. 9., the Roman Numerals referring to the County Plans, the Arabic Figures to the Parish Plans.

The following are the characters employed on the Ordnance Plans on the Scales of 1–2500, and 6 inches to a mile :—

County Names	C	Hundreds or Wards	W
Parishes	P	Townships	T
Extra Parochial	E	Division of Townships	T

Antiquities ..... ROMAN / Druidical or Saxon / Norman or Subsequent

The descriptions of the boundaries are shown by the following initials :—

Centre of Stream	*C.S.*	Centre of Fence	*C.F.*
Centre of Road	*C.R.*	Top of Cop	*T.C.*
Side of Stream or Drain	*S.S.* or *S.D.*	Centre of Wall	*C.W.*
Root of Hedge	*R.H.*	Defaced	*Def.*
Face of Wall	*F.W.*	Track of Stream	*T.S.*

Undefined ..... *Und.*

Where a change occurs in the boundaries, the symbol [o—o] is used to show the part at which the change takes place.

N.B.—To convert Decimal Fractions of an Acre into Roods and Perches, multiply the decimal first by 4 and then by 40, preserving the same number of decimals in the product.

Examples—

	Acres.		Acres.
	633·357		527·013
	4		4
	1·428		·052
	40		40
A. R. P.	17·120	A. R. P.	2·080
633 1 17		527 0 2	

TABLE

FOR CONVERTING DECIMAL PARTS OF AN ACRE INTO ROODS AND PERCHES

Perch.	0 Rood.	1 Rood.	2 Roods.	3 Roods.	Perch.	0Rood.	1 Rood.	2 Roods.	3 Roods.
0	·000	·250	·500	·750	21	·131	·381	·631	·881
1	·006	·256	·506	·756	22	.137	·387	·637	·887
2	·012	·262	·512	·762	23	·144	·394	·644	·894
3	·019	·269	·519	·769	24	·150	·400	·650	·900
4	·025	·275	·525	·775	25	·156	·406	·656	·906
5	·031	·281	·531	·781	26	·162	·412	·662	·912
6	·037	·287	·537	·787	27	·169	·419	·669	·919
7	·044	·294	·544	·794	28	·175	·425	·675	·925
8	·050	·300	·550	·800	29	·181	·431	·681	·931
9	·056	·306	·556	·806	30	·187	·437	·687	·937
10	·062	·312	·562	·812	31	·194	·444	·694	·944
11	·069	·319	·569	·819	32	·200	·450	·700	·950
12	·075	·325	·575	·825	33	·206	·456	·706	·956
13	·081	·331	·581	.831	34	·212	·462	·712	·962
14	·087	·337	·587	·837	35	·219	·469	·719	·969
15	·094	·344	·594	·844	36	·225	·475	·725	·975
16	·100	·350	·600	·850	37	·231	·481	·731	·981
17	·106	·356	·606	·856	38	·237	·487	·737	·987
18	·112	·362	·612	·862	39	·244	·494	·744	·994
19	.119	·369	·619	.869	40	·250	·500	·750	1·000
20	·125	·375	·625	.875					

PARISH OF REDGORTON,

IN THE

COUNTY OF PERTH.

No. on Plan.	Area in Acres.	Remarks.	No. on Plan.	Area in Acres.	Remarks.
				391·387	*Brought forward.*
1	1·903	Arable.	39	2·550	Arable.
2	14·772	Arable.	40	·886	Houses and gardens.
3	20·046	Wood.	41	1·374	Houses, gardens, &c.
4	·944	Wood.	42	1·660	Public roads.
5	28·074	Wood.	43	·491	Houses, gardens, &c.
6	·646	Arable.	44	1·021	Houses, gardens, &c.
7	9·267	Arable.	45	·525	Church, road, &c.
8	10·063	Wood and pond.	46	1·765	Arable.
9	·834	Wood.	47	1·392	Houses, gardens, &c.
10	·191	House and garden.	48	2·062	Arable.
11	·107	House and garden.	49	2·650	House, garden, yard, and road.
12	32·185	Arable and stream.			
13	50·196	Arable and stream.	50	1·371	Arable.
14	19·521	Arable and stream.	51	·992	Houses, garden, &c.
15	4·700	Statute labour road.	52	9·710	Wood, &c.
16	11·120	Arable.	53	·782	Houses, gardens, &c.
17	71·824	Arable.	54	31·633	Arable.
18	2·728	Arable.	55	30·936	Arable.
19	46·729	Arable, stream, and road.	56	1·991	Statute labour road.
			57	18·183	Arable.
20	2·807	Houses, garden, yard, road, &c.	58	·207	House and garden.
			59	2·874	Brickfield, houses, and sheds.
21	·458	Pond.			
22	7·998	Arable and stream.	60	10·333	Arable.
23	26·860	Arable.	61	1·127	Houses, garden, yard, and road.
24	·496	House, garden, and road (part of.)	62	1·773	Arable and wood.
25	·042	Arable.	63	1·379	Wood.
26	·307	Arable.	64	19·901	Arable.
27	2·075	Arable.	65	·180	House and garden.
28	·288	Arable.	66	·061	Arable.
29	·078	Road.	67	13·084	Arable, wood, rough pasture, and stream.
30	·384	Arable, houses, &c.			
31	10·715	Arable.	68	15·520	Arable.
32	1·311	Houses, gardens, &c.	69	4·687	Rough pasture and wood.
33	·262	Public road.			
34	1·200	Houses, gardens, &c.	70	·191	House, garden, &c.
35	·079	House and garden (part of.)	71	2·571	Stream.
			71a	·026	Brushwood (island).
36	5·106	Arable.	72	6·864	Arable, &c.
37	3·839	Arable.	73	1·447	Wood and rough pasture.
38	1·232	Waste.			
	391·387	*Carried forward.*		585·586	*Carried forward.*

No. on Plan.	Area in Acres.	Remarks.
	585·586	*Brought forward.*
74	8·561	Arable.
75	2·032	Wood.
76	16·181	Arable.
77	25·887	Arable and road.
78	·213	House and garden.
79	35·922	Arable and road.
80	2·253	Houses, garden, yard, and road.
81	10·914	Arable and stream.
82	42·663	Arable, &c.
83	43·663	Arable and stream.
84	22·732	Arable and rough pasture.
85	20·977	Arable and rough pasture.
86	12·182	Arablo and rough pasture.
87	33·428	Arable, rough pasture, and stream.
88	·672	Houses, garden, yard, and road.
89	13·695	Arable.
90	6·098	Rough pasture & road.
91	5·934	Arable.
92	·271	Road.
93	·380	Houses, garden, and yard.
94	16·553	Arable, &c.
95	3·183	Mill lade.
96	9·046	Arable.
97	3·027	Wood.
98	9·324	Trust road.
99	·994	Houses, garden, yard, and road.
100	35·986	Arable.
101	26·210	Arable.
102	·204	House and garden.
103	36·477	Arable.
104	·540	Arable.
105	·791	House, garden, and yard.
106	·719	Orchard.
107	·535	Wood.
108	2·171	Arable, &c.
109	·063	House and garden.
110	27·008	Arable and house.
111	7·937	Rough pasturo and quarries.
112	17·110	Arable.
	1088·122	*Carried forward.*

No. on Plan.	Area in Acres.	Remarks.
	1088·122	*Brought forward.*
113	2·360	Arable and rough pasture.
113a	·179	Arable, &c.
114	15·394	Arable, &c.
115	2·309	Arable, &c.
116	1·298	Houses, garden, yard, read, &c.
117	·214	House, garden, &c.
118	5·524	Arable, &c.
119	·137	Arable.
120	23·336	Arable and rough pasture.
121	13·940	Arable.
122	·904	Wood.
123	16·800	Arable and rough pasture.
124	30·789	Arablo and rough pasture.
125	103·164	River Tay.
126	3·192	Wood, rough pasture, house, &c.
127	·493	Stream.
128	5·053	Arable, road, and stream.
129	·322	Arable.
130	·125	Rough pasture.
131	·760	Wood.
132	5·353	Arable and road.
133	10·978	Arable and road.
134	·617	Houses, garden, and yard.
135	1·868	Houses, garden, yard, &c.
136	2·501	Arable, rough pasture, and stream.
137	·527	Rough pasture.
138	5·215	Arable.
139	2·677	Arable.
140	·668	Rough pasture, &c.
141	11·409	Arable.
142	·200	Pond.
143	42·530	Scottish North Eastern Railway.
144	·264	Graveyard.
145	·361	Arable.
146	10·877	Arable.
147	38·780	Arable.
148	9·071	Stream.
149	9·071	Wood.
	1467·382	*Carried forward.*

No. on Plan.	Area in Acres.	Remarks.	No. on Plan.	Area in Acres.	Remarks.
	1467·382	*Brought forward.*		1730·250	*Brought forward.*
150	29·406	Arable.	189	12·003	Arable and roads.
151	7·359	Arable.	190	·420	Arable and wood.
152	29·091	Arable.	191	1·494	Houses, gardens, and road.
153	3·363	Wood.			
154	3·644	Arable.	192	1·962	Private road.
155	2·234	Wood.	193	·738	Private road.
156	·188	Wood.	194	41·700	Arable, rough pasture, and wood.
157	5·720	Wood.			
158	3·556	Houses, garden, yard, and road.	195	3·789	Wood, &c.
			196	·633	Houses, yard, road, &c.
159	25·736	Arable.			
160	·909	Road.	197	·448	Garden.
161	2·502	Arable.	198	8·311	Arable, wood, rough pasture, and road.
162	18·169	Trust road.			
163	1·076	House, garden, and yard.	199	1·007	Wood.
			200	·299	Wood.
164	29·061	Arable.	201	1·005	Wood.
165	·344	Wood.	202	17·076	Arable.
166	1·292	Yard (Scottish North Eastern Railway).	203	19·597	Arable and road.
			204	1·222	House, garden, and arable.
167	·535	House and garden.			
168	13·143	Arable.	205	2·088	Wood.
169	3·583	Wood.	206	2·941	Statute labour road.
170	14·155	Arable.	207	1·433	Arable.
171	5·826	Arable, &c.	208	3·341	Rough pasture.
172	·595	House, garden, &c.	209	1·628	Road.
173	·579	Houses, gardens, &c.	210	·189	Embankment.
174	·055	House and garden.	211	·108	Arable.
175	12·898	Arable.	212	49·801	Wood.
176	5·583	Houses, yards, gardens, arable, and roads.	213	1·633	Wood.
			214	1·493	Wood.
			215	10·492	Arable and road.
177	3·173	House, garden, and ornamental ground.	216	11·105	Arable.
			217	2·057	Wood.
178	10·873	Arable, road, &c.	218	33·197	Wood.
179	5·150	Houses, yards, gardens, streams, and wood.	219	4·685	Barber's Loch.
			220	20·454	Arable.
			221	·067	House and garden.
180	4·342	Arable and stream.	222	16·076	Arable, road, and rough pasture.
181	3·758	Arable and houses.			
182	4·027	Arable and stream.	223	·748	Wood.
183	1·417	Houses, yards, gardens, and road.	224	13·077	Arable.
			225	7·932	Arable.
184	3·723	Arable.	226	1·347	Houses, garden, yard, and road.
185	·905	Rough pasture and stream.	227	2·870	Arable and road.
186	2·232	Wood.	228	8·123	Arable and road.
187	·301	Houses, yard, &c.	229	17·133	Arable.
188	2·365	Arable, wood, &c.	230	74·392	Wood and road.
	1730·250	*Carried forward.*		2130·364	*Carried forward.*

No. on Plan.	Area in Acres.	Remarks.
	2130·364	*Brought forward.*
231	17·585	Arable.
232	13·252	Arable.
233	3·995	Statute labour road.
234	·150	House and garden.
235	12·793	Arable and road.
236	5·596	Arable.
237	4·782	Arable.
238	8·355	Arable.
239	8·851	Arable.
240	8·177	Arable.
241	33·684	Wood and road.
242	18·224	Arable.
243	13·117	Arable.
244	13·940	Arable.
244a	8·978	Wood.
245	9·447	Arable.
246	1·100	Wood.
247	·708	Wood.
248	21·233	Arable.
249	12·988	Arable.
250	8·518	Arable.
251	2·678	Houses, garden, yard, and road.
252	13·851	Arable.
253	5·857	Arable.
254	8·357	Arable.
255	4·944	Arable.
256	16·303	Arable and road.
257	39·691	Arable and road.
258	32·599	Arable.
259	19·485	Arable.
260	·093	Rough pasture.
261	13·466	Arable and rough pasture.
262	12·357	Arable and rough pasture.
263	·196	Rough pasture.
264	·137	Arable.
265	1·073	Wood.
266	11·989	Arable.
267	5·857	Arable and rough pasture.
268	18·987	Arable.
269	46·304	Wood.
270	36·782	Arable.
271	2·256	Houses, garden, yard, and wood.
272	14·565	Arable and road.
273	33·644	Arable.
	2697·308	*Carried forward.*

No. on Plan.	Area in Acres.	Remarks.
	2697·308	*Brought forward.*
274	32·005	Arable.
275	8·387	Wood.
276	9·237	Arable.
277	12·968	Arable.
278	20·388	Arable.
279	2·833	Wood.
280	20·522	Arable.
281	6·498	Arable.
282	·696	Road.
283	2·085	House, garden, yard, ornamental ground, and road.
284	4·984	Arable.
285	2·886	Arable.
286	·313	Arable.
287	·513	Church and grave-yard.
288	·164	Garden, &c.
289	35·859	Arable.
290	5·708	Arable.
291	1·816	Houses, gardens, and yards.
292	·305	House and garden.
293	.301	Wood.
294	5·497	Statute labour road.
295	·325	Wood.
296	·268	Wood.
297	7·968	Arable.
298	32·670	Arable.
299	1·744	Wood.
300	·729	House, garden, and yard.
301	·348	House, garden, and yard.
302	·961	Statute labour road.
303	15·692	Arable, &c.
304	·508	House, garden, and yard.
305	·292	Statute labour road.
306	·088	Arable.
307	1·519	Wood.
308	1·865	Arable.
309	1·664	Road.
310	28·254	Arable.
311	6·259	Arable.
312	26·671	Wood and road.
313	39·643	Arable.
314	·301	Houses, garden, and yard.
	3039·042	*Carried forward.*

No. on Plan.	Area in Acres.	Remarks.
	3039·042	*Brought forward.*
315	7·630	Arable.
316	18·757	Arable and stream.
317	21·704	Wood and stream.
318	·259	Garden, &c.
319	·237	Houses, garden, &c.
320	1·033	Arable, wood, road, &c.
321	1·046	House, garden, road, &c.
322	14·026	Arable and road.
323	2·616	Houses, yard, rough pasture, and road.
324	·493	Wood.
325	·183	Wood.
326	29·640	Arable, road, and pond.
326a	·170	Rough pasture.
327	1·702	Arable.
328	1·785	Wood, &c.
329	·374	Wood, rough pasture, and house.
330	·776	Pond.
331	·297	Arable and house.
332	1·073	Wood and road.
333	·127	Pond.
334	1·450	Wood.
335	20·791	Arable.
336	26·557	Arable and house.
337	1·947	Private road, &c.
338	20·925	Arable.
339	29·301	Arable.
340	14·645	Arable.
341	28·973	Arable.
342	14·542	Arable.
343	2·179	Statute labour road.
344	10·317	Arable and rough pasture.
345	7·868	Arable and house.
346	·192	House, yard, &c.
347	·393	House, garden, &c.
348	·089	Wood (island).
349	13·779	Arable, road, &c.
350	·800	Houses, garden, yard, and rough pasture.
351	9·437	Arable.
352	9·274	Arable and rough pasture.
353	·744	House, wood, &c.
354	2·670	Arable and house.
355	2·030	Arable.
	3361·873	*Carried forward.*

No. on Plan.	Area in Acres.	Remarks.
	3361·873	*Brought forward.*
356	2·135	Rough pasture, wood, &c.
357	46·353	Wood.
358	·665	Mill lade.
359	1·213	House, garden, road, &c.
360	3·850	Arable.
361	2·120	Houses, yards, &c.
362	·909	House, garden, ornamental ground, and road.
363	1·077	Arable and wood.
364	1·688	Arable and wood.
365	·130	House and garden.
366	1·476	Arable and rough pasture.
367	6·533	Arable and wood.
368	9·266	Arable.
369	2·553	Rough pasture and road.
370	16·513	Arable.
371	·249	Wood.
372	8·448	Wood.
373	8·059	Arable.
374	11·085	Arable and rough pasture.
375	3·415	Arable.
376	1·707	Arable.
377	·779	Wood.
378	·478	Houses, garden, and yard.
379	7·244	Arable.
380	1·577	Houses, gardens, and road.
381	·417	Wood.
382	·440	Mill lade.
383	4·293	Arable, &c.
384	1·331	Houses, garden, yard, &c.
385	1·270	Arable and road.
386	1·585	Orchard.
387	1·247	Wood.
388	1·070	Rough pasture and road,
389	·557	Houses, garden, yard, &c.
390	4·183	Wood, rocks, &c.
391	·189	Wood.
	3517·977	*Carried forward.*

No. on Plan.	Area in Acres.	Remarks.	No. on Plan.	Area in Acres.	Remarks.
	3517·977	*Brought forward.*		3702·362	*Brought forward.*
392	1·580	Houses, garden, yard, arable, and stream.	433	1·456	Arable.
			434	3·591	Arable.
393	·849	Arable and garden.	435	·633	Arable and road.
394	2·540	Houses and ornamental ground.	436	1·066	Arable and pond.
			437	·623	Houses, garden, &e.
395	18·537	Arable and road.	438	·723	Arable and stream.
396	4·621	Wood.	439	1·266	Houses, garden, yard, road, &e.
397	10·517	Arable and wood.			
398	·596	Houses, garden, and road.	440	3·634	Arable.
			441	5·493	Arable.
399	·993	Houses, gardens, &e.	442	1·682	Wood.
400	·914	Rough pasture.	443	3·160	Statute labour road.
401	10·660	Arable.	444	2·634	Rocks, brushwood, &e.
402	3·401	Arable.	445	·750	Wood, &e.
403	2·058	Rough pasture.	446	20·871	Arable.
404	1·658	Private road.	447	·370	Houses and gardens.
405	9·378	Arable and rough pasture.	448	3·093	Arable.
			449	1·365	Arable.
406	6·636	Arable.	450	·360	Wood, &e.
407	·686	Rough pasture.	451	·960	Houses, garden, yard, and arable.
408	2·978	Arable.			
409	·561	House, garden, and yard.	452	1·442	Houses, garden, road, &e.
410	1·360	Arable.	453	·895	Houses, garden, &e.
411	2·425	Arable.	454	1·605	Arable, wood, and stream.
412	·830	Houses, gardens, &e.			
413	3·149	Arable.	455	·898	Houses, gardens, and wood.
414	4·198	Houses, gardens, &e.			
415	7·906	Arable.	456	·191	Graveyard.
416	·211	Garden.	457	·146	House, &e.
417	·405	Houses, &e.	458	·914	Road.
418	2·477	Wood.	459	1·675	Houses, yard, and ornamental ground.
419	2·358	Arable.			
420	·203	Road.	460	2·334	Arable and stream.
421	18·438	Arable.	461	·967	Arable.
422	11·291	Arable and rough pasture.	462	·119	Wood.
			463	17·367	Arable and house.
423	8·593	Arable.	464	3·624	Wood.
424	24·791	Arable.	465	33·490	Arable.
425	2·100	Houses, gardens, &e.	466	·974	Road.
426	2·113	Arable.	467	9·552	Arable.
427	1·701	Houses, garden, &e.	468	17·003	Arable and road.
428	·812	Houses, arable, gardens, and road.	469	7·060	Arable and road.
			470	14·842	Arable and stream.
429	3·001	Arable.	471	22·445	Arable.
430	1·667	Houses, gardens, and road.	472	10·330	Arable.
			473	·578	House, garden, yard, and arable.
431	4·326	Arable and stream.			
432	·867	House, garden, &e.	474	4·549	Arable.
	3702·362	*Carried forward.*		3909·092	*Carried forward.*

No. on Plan.	Area in Acres.	Remarks.
	3909·092	*Brought forward.*
475	13·339	Statute labour road.
476	4·204	Arable.
477	3·735	Arable.
478	·621	Houses, garden, yard, and road.
479	2·998	Arable.
480	8·890	Arable.
481	6·130	Arable.
482	54·964	Rough pasture and wood.
483	3·182	Rough pasture.
484	26·150	Arable and pond.
485	6·876	Wood.
486	19·671	Arable and road.
487	31·381	River Almond.
488	·524	Road.
489	25·947	Arable.
490	·932	Wood.
491	24·667	Arable.
492	28·360	Wood.
493	7·945	Arable.
494	9·222	Arable and rough pasture.
495	5·067	Heathy pasture and marsh.
496	34·242	Arable and rough pasture.
497	163·806	Wood and road.
498	24·298	Arable.
499	7·193	Wood and rough pas-pasture.
500	11·545	Rough pasture.
501	2·317	Wood.
502	26·005	Arable.
503	51·357	Arable.
504	3·413	Road.
505	26·421	Arable.
506	32·082	Arable and rough pasture.
507	51·546	Wood, road, &c.
508	26·117	Arable.
509	24·783	Arable.
510	30·717	Arable.
511	26·623	Arable, &c.
512	5·773	Arable.
513	3·180	Houses, garden, yard, and road.
514	8·926	Arable, &c.
515	26·473	Arable.
	4780·714	*Carried forward.*

No. on Plan.	Area in Acres.	Remarks.
	4780·714	*Brought forward.*
516	22·235	Arable.
517	·642	House, garden, yard, and rough pasture.
518	·261	Arable.
519	14·379	Arable, road, and stream.
520	38·873	Arable and road.
521	2·625	Wood.
522	·147	House and garden.
523	3·619	Wood.
524	8·707	Arable.
525	17·751	Arable and stream.
526	·169	Stream.
527	2·548	Houses, garden, yard, and road.
528	3·354	Arable.
529	·350	Stream.
530	7·825	Arable.
	4904·199	

RECAPITULATION.

4634·173	Land.
68·470	Public roads.
43·823	Railways.
157·733	Water.
4904·199	Area of the Parish of Redgorton, exclusive of the detached portion.

PARISH OF REDGORTON (Detached).

1	1·537	Loch Mullion.
2	58·297	Arable, houses, garden, &c.
3	76·536	Arable, houses, gardens, &c.
4	24·454	Arable, &c.
5	2·929	Arable.
6	7·432	Arable.
	171·185	*Carried forward.*

No. on Plan.	Area in Acres.	Remarks.
	171·185	*Brought forward.*
7	2·500	Arable.
8	2·679	Arable.
9	11·592	Arable.
10	262·629	Heathy pasture, &c.
11	22·489	Arable, &c.
12	86·832	Arable, houses, garden, &c.
13	29·002	Arable, houses, garden, &c.
14	5·419	Arable, &c.
15	·569	Statute labour road.
16	40·127	Arable, &c.
17	3·684	Arable.
18	3·751	Arable.
19	·957	Houses, yards, gardens, &c.
20	17·037	Arable, &c.
21	·955	Houses, yards, gardens, &c.
22	19·429	Arable, &c.
23	1·241	Shochie Burn.
24	26·752	Arable, &c.
	708·829	*Carried forward.*

No. on Plan.	Area in Acres.	Remarks.
	708·829	*Brought forward.*
25	·220	Houses, yard, garden, &c.
	709·049	Area of the numbered portion of the Parish of Redgorton (Detached).
	554·676	Moorland, &c., unnumbered.
	1263·725	Area of the whole of the detached portion of the Parish of Redgorton.

RECAPITULATION.

1260·378	Land.
·569	Public roads.
2·778	Water.
1263·725	Area of the Parish of Redgorton (Detached).

RECAPITULATION FOR THE PARISH.

5894·551	Land.
69·039	Public roads.
43·823	Railways.
160·511	Water.
6167·924	Total area of the Parish of Redgorton, in the County of Perth.

INDEX TO PLACES

IN THE

PARISH OF REDGORTON.

COUNTY OF PERTH.

Name of Place.	No. of Sheet.		Descriptive Remarks.
	6-inch scale.	25·344-inch scale.	
Almond Bridge - -	LXXXV.	16	
Balmblair - - -	"	11	A farmsteading.
Barber's Loch - -	"	10	
Battleby - - - -	"	12	A dwelling house.
Berthapark - -	"	16	A farmsteading.
Bridgeton - - -	"	15	Houses.
Burnside - - -	LXXIII.	16	A farmsteading.
Cairn - - - - -	LXXXV.	15	
Cairnton - - -	"	"	A farmsteading.
Cairnton Cottage - -	"	"	
Camp - - -	"	"	
Church - - - -	"	12	
Cotterton - - -	"	11	A farmsteading.
Craighead - -	"	15	Dwelling houses.
Craig House - -	"	10	
Craig House - -	LXXIV.	13	
Cromwellpark - -	LXXXV.	15	A farmsteading.
Cromwellpark Bleach Works	"	14	
Cromwellpark House -	"	15	
Cromwellpark Mills -	"	"	
Dalcrue Bridge - -	"	10	
Denmarkfield - - -	"	12	A dwelling house.
Derders Ford - -	"	16	
Downhill - - -	"	8	A dwelling house.
Dunkeld Road Station -	"	4	
East Nether Benchill -	"	4	A farmsteading.
Fivemile Wood -	LXXIII.	16	
Fourmilehouse - -	LXXXV.	12	A dwelling house.
Gowrie - - - -	"	4	A farmsteading.
Hatton - - - -	LXXXVI.	5	A farmsteading.
King's Stone (Sepulchral) -	LXXXV.	12	
Kirkhill - - -	"	8	A dwelling house.
Kirk Hill - - -	"	"	
Lowfield - - -	"	"	Several dwelling houses.
Luncarty Bleach Works -	"	"	
Luncarty Bridge - -	"	"	
Luncarty House - -	"	"	
Luncarty Station - -	"	"	

Name of Place.	No. of Sheet.		Descriptive Remarks.
	6-inch scale.	25·344-inch scale.	
Marlehall - - -	LXXXV.	4	A farmsteading.
Milton - - - -	,,	8	A farmsteading.
Moss-side - - -	,,	10	A dwelling house.
Newhouses - -	,,	8	
Ordie Burn - - -	,,	,,	
Ordie Mill - - -	,,	,,	
Pitcairnfield Bleach Works -	XCVII.	3	
Pitcairnfield House - - -	LXXXV.	15	
Pitcairngreen - -	,,	,,	A village.
Pitmurthly - - -	,,	12	A farmsteading.
Post Office - - -	,,	15	
River Almond - -	,,	,,	
River Tay - - -	,,	8	
Scarth - - - -	,,	,,	Dwelling houses.
Scottish North Eastern Railway - - -	,,	,,	
Site of the Battle of Lancarty	,,	,,	
Site of St. Serff's Church -	,,	15	
Standing Stone - -	,,	4	
Stanley - - - -	LXXIV.	13	A village.
Strath More - -			
Strathord Tile Works -	LXXXV.	4	
Supposed site of the ancient town Bertha - -	,,	16	
Supposed site of the Roman station Orrea - -	,,	,,	
Site of Bridge - -	,,	,,	
Thistlebridge - - -	LXXXVI.	1	A remarkable spot on the River Tay.
Turnagain Hillock - -	LXXXV.	12	
West Cromwellpark House -	,,	14	
West Nether Benchill -	,,	4	A farmsteading.
Whiteleys - - -	,,	15	Two farmsteadings.

PARISH OF REDGORTON (Detached).

Burmeston - -	LXXIII.	13	A farmsteading.
Douglaston - - -	LXXXV.	1	A farmsteading.
Mullion - - -	LXXXIV.	4, &c.	A district.
Shochie Burn - -	LXXIII.	13	
Succoth - - - -	,,	,,	A farmsteading.

LONDON:
Printed by George E. Eyre and William Spottiswoode,
Printers to the Queen's most Excellent Majesty.
For Her Majesty's Stationery Office.

PARISH OF RENDALL,

IN THE

COUNTY OF ORKNEY AND SHETLAND—

(ORKNEY).

Price One Shilling and Sixpence.

,
,
f

ı

;
d
d
d

ı-

as
to
ty

es

les

H
T
T

x

ent

C.F.
T.C.
.W.
Def.
T.S.

the

y of

ision,
dary,

ORDNANCE SURVEY OF SCOTLAND

PARISH OF RENDALL

ORKNEY & SHETLAND
(Orkney)

INDEX TO THE SHEETS

EXPLANATORY REMARKS.

The Scale of the Parish Plans is the 1-2500th of the actual length on the ground, and is equal to 25·344 inches to a mile, or 3·157 chains to an inch, which is very approximately equal to one square inch to one acre, the square of 1·0018 inch being equal to one acre.

The length of each sheet is 1½ miles, and the breadth 1 mile, the area of each sheet is therefore 960 acres.

Each enclosure has a reference number to the area which is given in this Book; in the case of towns and large villages encircled by a red band, one number and area only are given for the portion within the red band, unless they are contained in more than one parish, in which case a number is given for the portion included in each parish.

The Braces [⌐] on the plans are to indicate that the spaces so braced are included under the same reference number.

The Altitudes in feet above the Mean Level of the Sea are written thus —*31·4*

The Scale of the County Plans is 6 inches to a mile, and each sheet contains 16 sheets of the Parish Plans. There is therefore a double reference number to each sheet of the Parish Plans, as VI. 3., the first number referring to the County Plans, the second number to the Parish Plans.

The dimensions of the sheets on the Six-inch scale being four miles by six miles the area is twenty-four square miles, equal to 15,360 acres.

The following are the characters employed on the Ordnance Plans on the Scales of 1–2500, and 6 inches to a mile :—

County Names	C	Hundreds or Wards	H
Parishes, Ancient or Mother	P	Civil Parishes or Townships	T
Extra Parochial	E	Division of Townships	T

Municipal Wards.....W

Antiquities ..... ROMAN / Druidical or Saxon / Norman or Subsequent

The descriptions of the boundaries are shown by the following initials :—

Centre of Stream	*C.S.*	Centre of Fence	*C.F.*
Centre of Road	*C.R.*	Top of Cop	*T.C.*
Side of Stream or Drain	*S.S.* or *S.D.*	Centre of Wall	*C.W.*
Root of Hedge	*R.H.*	Defaced	*Def.*
Face of Wall	*F.W.*	Track of Stream	*T.S.*

Undefined.....*Und.*

Where a change occurs in the boundaries, the symbol [o—o] is used to show the part at which the change takes place.

N.B.—The areas are computed to the centre of fence, or other boundary of enclosure, except in the following cases :—

(1.) When the fence or other boundary is also the boundary of a Parish or other Civil Division, which does not follow the centre of the fence, the area is calculated to the Parish or other boundary, and not to the centre.

(2.) The fences, &c., bounding either side of a railway are included wholly within its area.

N.B.—To convert Decimal Fractions of an Acre into Roods and Perches, multiply the decimal first by 4 and then by 40, preserving the same number of decimals in the product.

Examples—

			Acres.				Acres.
			633·357				527·013
			4				4
			1·428				·052
			40				40
A.	R.	P.	17·120	A.	R.	P.	2·080
633	1	17		527	0	2	

TABLE

FOR CONVERTING DECIMAL PARTS OF AN ACRE INTO ROODS AND PERCHES.

Perch.	0 Rood.	1 Rood.	2 Roods.	3 Roods.	Perch.	0Rood.	1 Rood.	2 Roods.	3 Roods.
0	·000	·250	·500	·750	21	·131	·381	·631	·881
1	·006	·256	·506	·756	22	·137	·387	·637	·887
2	·012	·262	·512	·762	23	.144	·394	·644	·894
3	·019	·269	·519	·769	24	·150	·400	·650	·900
4	·025	·275	·525	·775	25	·156	·406	·656	·906
5	·031	·281	·531	·781	26	·162	·412	·662	·912
6	·037	·287	·537	·787	27	·169	·419	·669	·919
7	·044	·294	·544	·794	28	·175	·425	·675	·925
8	·050	·300	·550	·800	29	·181	·431	·681	·931
9	·056	·306	·556	·806	30	·187	·437	·687	·937
10	·062	·312	·562	·812	31	·194	·444	·694	·944
11	·069	·319	·569	·819	32	·200	·450	·700	·950
12	·075	·325	·575	·825	33	·206	·456	·706	·956
13	·081	·331	·581	·831	34	·212	·462	·712	·962
14	·087	·337	·587	·837	35	·219	·469	·719	·969
15	·094	·344	·594	·844	36	·225	·475	·725	·975
16	·100	·350	·600	·850	37	·231	·481	·731	·981
17	·106	·356	·606	·856	38	·237	·487	·737	·987
18	·112	·362	·612	·862	39	·244	·494	·744	·994
19	·119	·369	·619	·869	40	·250	·500	·750	1·000
20	·125	·375	·625	·875					

PARISH OF RENDALL,

IN THE

COUNTY OF ORKNEY AND SHETLAND—(ORKNEY).

No. of Sheet and Plan and No. on Plan.	Area in Acres.
Sheet XCV. 4 :—	
1	7·535
2	1·331
Sheet XCVI. 1 :—	
3	·826
4	·178
5	1·697
6	8·453
7	4·596
8	18·061
9	1·194
10	4·532
11	18·419
12	21·615
13	8·559
14	17·378
15	8·048
16	1·771
17	1·352
18	2·947
19	·110
20	9·165
21	5·177
22	4·229
23	·413
24	1·018
25	1·050
26	·169
27	·456
28	·839
29	·909
30	1·408
31	8·816
32	1·273
33	·441
34	1·403
35	19·466
Sheet XCV. 8 :—	
36	6·274
37	3·812
38	24·258
39	2·249
40	1·190
41	·478
42	2·713
43	·106
44	4·406
45	1·211
46	2·827
47	1·919
48	5·739
49	3·882
50	2·786
Sheet XCVI. 5 :—	
51	2·611
52	2·390
53	·772
54	·616
55	3·944
56	·849
57	4·919
58	3·955
59	4·364
60	·823
61	2·666
62	1·569
63	·878
64	·146
65	·994
66	·736
67	·179
68	1·863
69	2·027
70	·531
71	·543
72	·200
Sheet XCVI. 5 :— (*cont*[d].)	
73	·227
74	20·588
75	5·941
76	·432
77	19·025
78	10·713
79	·506
80	2·093
81	1·486
82	·389
83	6·834
84	·252
85	1·005
86	·907
87	·822
88	·411
89	·126
90	4·597
91	3·990
92	·451
93	2·255
94	2·123
95	32·061
96	2·789
97	·706
98	7·422
99	1·642
100	2·582
101	·755
102	1·899
103	1·309
104	8·383
105	1·544
106	8·274
107	1·172
108	·243
109	1·255
110	·456
111	8·492

No. of Sheet and Plan and No. on Plan.	Area in Acres.
Sheet XCVI. 5 :—	
(*cont*^{d}.) 112	2·968
113	5·060
114	·631
115	4·044
116	43·467
117	4·462
118	4·138
119	1·954
120	·347
121	·398
122	5·625
123	1·319
124	·622
125	6·701
126	5·223
127	8·900
128	2·149
129	·901
130	10·354
131	9·333
132	·364
133	11·533
134	2·398
135	·670
136	1·215
137	5·767
138	·137
139	1·501
140	7·779
141	3·189
142	·555
143	5·692
144	2·824
145	1·099
146	·252
147	1·333
148	17·390
149	2·485
150	·171
151	4·226
152	3·403
153	7·896
154	7·092
155	·508
156	1·021
157	·232
158	1·571
159	·828
160	12·579
161	1·264
162	1·130

No. of Sheet and Plan and No. on Plan.	Area in Acres.
Sheet XCVI. 5 :—	
(*cont*^{d}.) 163	1·887
164	2·351
165	6·467
166	5·906
167	·493
168	7·924
169	17·924
170	·724
171	·180
172	4·241
173	7·531
174	6·143
175	14·864
176	2·145
177	1·525
178	5·061
179	4·148
180	7·272
181	13·443
182	·205
183	2·166
184	2·268
185	1·716
186	1·579
187	5·320
188	·200
189	·708
190	24·112
191	1·021
192	6·996
193	5·414
194	9·781
195	·245
196	·548
197	7·932
Sheet XCVI. 6 :—	
198	6·674
199	·202
200	22·033
201	1·367
202	3·675
203	6·191
204	·145
205	·412
206	1·038
207	·442
208	12·195
209	6·690
210	2·865
211	·749

No. of Sheet and Plan and No. on Plan.	Area in Acres.
Sheet XCVI. 6 :—	
(*cont*^{d}.) 212	·235
213	5·061
214	1·369
215	·084
216	3·795
217	1·883
218	3·048
219	12·365
220	14·884
221	1·075
Sheet XCV. 11 :—	
222	4·289
223	2·327
224	1·063
225	·091
226	7·073
Sheet XCV. 12 :—	
227	4·175
228	·673
229	6·538
230	5·905
231	4·521
232	·862
233	·378
234	10·639
235	·098
236	·842
237	2·300
238	·828
239	·596
240	14·085
241	·638
242	5·183
243	2·326
244	2·729
245	1·379
246	26·289
247	3·749
248	1·048
249	1·739
250	1·344
251	11·220
252	1·249
253	1·908
254	8·248
255	1646·354
256	5·156
257	3·028
258	4·241

No. of Sheet and Plan and No. on Plan.	Area in Acres.	No. of Sheet and Plan and No. on Plan.	Area in Acres.	No. of Sheet and Plan and No. on Plan.	Area in Acres.
Sheet XCV. 12:—		Sheet XCV. 12:—		Sheet XCVI. 9:—	
(*cont*^{d}.) 259	10·606	(*cont*^{d}.) 309	·300	(*cont*^{d}.) 358	3·079
260	7·309			359	1·365
261	13·357	Sheet XCVI. 9:—		360	3·566
262	4·638	310	9·667	361	·504
263	7·444	311	6·537	362	·228
264	37·929	312	·421	363	5·306
265	2·764	313	3·899	364	3·984
266	·118	314	·197	365	·788
267	·439	315	3·714	366	·789
268	5·898	316	·603	367	·816
269	10·045	317	2·433	368	·339
270	8·098	318	1·775	369	2·002
271	·136	319	·139	370	1·446
272	·685	320	·249	371	1·494
273	2·666	321	·094	372	·243
274	1·865	322	·736	373	1·561
275	·765	323	5·076	374	·559
276	9·320	324	·237	375	3·027
277	·623	325	·317	376	·821
278	3·726	326	6·798	377	·211
279	3·141	327	4·053	378	·609
280	·184	328	62·859	379	·260
281	·371	329	3·493	380	·643
282	21·039	330	5·062	381	1·514
283	22·644	331	·894	382	3·120
283a	1·116	332	4·526	383	·448
284	·502	333	·378	384	2·338
285	·575	334	30·120	385	·916
286	11·453	335	619·177	386	4·053
287	4·764	336	7·572	387	5·140
288	2·409	337	4·667	388	7·358
289	6·707	338	·390	389	8·070
290	7·319	339	·643	390	10·540
291	5·887	340	·304	391	9·498
292	1·889	341	·604	392	1·965
293	·203	342	1·123	393	1·405
294	·083	343	2·413	394	3·854
295	1·535	344	2·121	395	2·569
296	2·335	345	·792	396	6·481
297	·260	346	2·851	397	·615
298	·175	347	4·836	398	11·769
299	·136	348	1·009	399	12·094
300	2·497	349	1·335	400	6·741
301	·448	350	·986	401	1·377
302	4·130	351	1·119	402	3·512
303	9·304	352	1·317	403	5·689
304	5·709	353	1·315	404	1·930
305	·323	354	2·524	405	2·375
306	12·117	355	·878	406	4·561
307	·360	356	4·264	407	·433
308	·411	357	·915	408	·157

No. of Sheet and Plan and No. on Plan.	Area in Acres.
Sheet XCVI. 9:—	
(*cont*d.) 409	3·237
409a	·191
410	·323
411	3·142
412	8·752
413	6·132
414	3·068
415	3·284
416	·206
417	4·736
418	3·312
419	2·234
420	1·161
421	1·513
422	2·099
423	20·677
424	119·957
425	1·076
426	1·073
427	·350
428	·899
429	·821
430	2·211
431	1·253
432	4·633
433	3·384
434	8·523
435	·210
436	·883
437	4·370
438	2·792
439	3·535
440	3·932
441	1·030
442	2·403
443	1·505
444	4·357
445	6·070
446	1·229
447	·262
448	·540
449	2·211
450	·109
451	5·038
452	4·800
453	1·182
Sheet XCVI. 10:—	
454	10·646
455	2·052
456	9·580

No. of Sheet and Plan and No. on Plan.	Area in Acres.
Sheet XCVI. 10:—	
(*cont*d.) 457	·352
458	9·113
459	6·194
460	11·645
461	·659
462	9·644
463	8·067
464	·755
465	1·111
465a	2·121
466	3·527
467	1·053
468	4·923
469	25·503
470	9·103
471	2·368
472	7·954
473	·635
474	·184
475	·706
476	1·918
477	·594
478	4·978
479	9·302
480	3·727
481	·706
482	·468
483	·216
484	·748
485	·359
486	·362
487	·246
488	4·311
489	1·916
490	12·129
491	11·352
492	4·506
493	10·944
494	11·848
495	·392
496	8·691
497	12·433
498	1·779
499	·453
500	7·035
501	10·622
502	7·981
503	·548
504	14·014
505	18·698
506	·500

No. of Sheet and Plan and No. on Plan.	Area in Acres.
Sheet XCVI. 10:—	
(*cont*d.) 507	·933
508	·340
509	8·617
510	26·368
511	1·182
512	·672
513	·452
514	2·716
515	8·897
516	9·452
517	·538
518	·691
519	·459
520	·153
521	·842
522	8·378
Sheet XCV. 15:—	
523	12·841
524	5·593
525	3·572
526	·556
527	·420
528	1·557
529	·349
530	6·669
Sheet XCV. 16:—	
531	·135
532	3·338
533	2·247
534	2·758
535	·327
536	·829
537	6·790
538	26·439
539	1·056
540	·423
541	3·045
542	4·096
543	1·510
544	·613
545	·627
546	1·534
547	6·963
548	5·004
549	·966
550	1·651
551	·923
552	·322
553	1·607

No. of Sheet and Plan and No. on Plan.	Area in Acres.
Sheet XCV. 16 :—	
(*cont*^{d}.) 554	5·097
555	1·946
556	·152
557	1·193
558	4·915
559	1·706
560	·442
561	28·907
562	·099
563	·438
564	2·332
565	·228
566	25·377
567	19·858
568	14·644
569	2·149
570	2·493
571	2·443
572	25·038
573	19·013
574	18·017
575	13·262
576	3·602
577	4·528
578	5·176
579	10·382
580	5·544
581	·712
582	4·647
583	1·334
584	1·386
585	·507
586	1·769
587	1·686
588	1·393
589	1·340
590	3·577
591	3·783
592	7·383
593	·162
594	·596
595	6·646
596	·948
597	·279
598	7·560
599	3·656
600	5·008
601	5·768
602	5·799
603	1·414
603a	·641

No. of Sheet and Plan and No. on Plan.	Area in Acres.
Sheet XCV. 16 :—	
(*cont*^{d}.) 604	12·432
605	4·809
606	7·415
607	3·577
608	1·369
609	2·006
610	2·608
611	6·213
612	2·102
613	15·419
614	5·204
615	13·347
616	11·887
617	·728
618	3·971
619	5·364
620	9·075
621	6·876
622	2·150
623	·705
624	·241
625	1·730
626	15·171
627	1·721
628	·569
629	6·042
629a	·784
630	1·064
631	·660
632	5·779
633	7·781
Sheet XCVI. 13 :—	
634	17·501
634a	5·883
635	4·705
636	·795
637	·936
638	1·381
639	6·438
640	·196
641	20·283
642	18·591
643	·278
644	·430
645	1·233
646	4·826
647	9·899
648	·317
649	·175
650	·202

No. of Sheet and Plan and No. on Plan.	Area in Acres.
Sheet XCVI. 13 :—	
(*cont*^{d}.) 651	·522
652	·561
653	·127
654	1·039
655	1·036
656	·886
657	8·571
658	7·122
659	2·667
660	·930
661	3·638
662	7·407
663	6·458
664	·604
665	·601
666	1·933
667	1·731
668	·810
669	4·554
670	72·639
671	24·001
672	3·029
673	3·214
674	3·453
675	2·042
676	1·877
677	5·364
678	12·999
679	·410
680	2·718
681	2·596
682	·682
683	7·698
684	7·066
685	18·962
686	14·930
687	·280
688	·661
689	1·671
690	1·403
691	·613
692	8·372
693	2·453
694	37·193
695	17·584
696	·202
697	·989
698	·732
699	10·760
700	42·293
701	·438

No. of Sheet and Plan and No. on Plan.	Area in Acres.
Sheet XCVI. 13 :—	
(*cont*^{d}.) 702	9·322
703	1·072
704	14·470
705	8·242
706	5·013
707	·608
708	14·775
709	2·389
710	1·247
711	·393
712	3·049
713	4·982
714	1·673
715	4·656
716	238·347
Sheet XCVI. 14 :—	
717	·148
718	19·907
719	11·338
720	·540
721	12·650
722	24·030
723	·276
724	·353
725	·506
726	·489
727	8·756
728	·655
729	4·716
730	8·924
731	1·949
732	11·114
733	2·829
734	2·085
735	1·420
736	·501
737	2·725
738	·903
739	1·807
740	3·693
741	1·196
742	2·067
743	1·083
744	21·410
745	4·082
745a	·538
746	·687
747	9·344
748	4·855
749	17·336
Sheet XCVI. 14 :—	
(*cont*^{d}.) 750	3·819
751	7·165
752	2·153
753	3·400
754	·342
755	2·354
756	·298
757	12·852
758	·093
759	·546
760	1·492
761	·805
762	7·966
763	·946
764	·862
765	·816
766	8·430
767	1·475
768	2·921
769	1·953
770	9·698
771	8·949
772	·619
773	4·968
774	1·906
775	·165
776	4·969
777	2·257
778	2·705
779	1·242
780	3·179
781	3·781
782	4·210
783	4·257
784	·417
Sheet CI. 4 :—	
785	6·959
786	11·732
787	7·525
Sheet CII. 1 :—	
788	·986
789	·165
790	3·521
791	3·626
792	·257
793	4·297
794	5·484
795	1·100
796	7·955
Sheet CII. 1 :—	
(*cont*^{d}.) 797	·918
798	·487
799	1·827
800	3·157
801	·593
802	1·199
803	1·627
804	1·371
805	3·894
806	1·805
807	7·101
808	·621
Sheet CII. 2 :—	
809	24·373
810	2·119
811	3·075
812	·378
813	·140
814	·440
815	·312
816	1·404
817	·222
818	·262
819	·847
820	2·132
821	34·449
822	4·289
823	1·520
824	·332
825	·447
826	·214
827	1·747
828	4·095
829	·676
830	·387
831	·782
832	·700
833	5·668
834	3·112
835	·699
Area numbered	6400·873
Foreshore -	263·296
Area of the part of the parish on the mainland -	6664·169

GAIRSAY.

No. of Sheet and Plan and No. on Plan.	Area in Acres.
Sheet XCVI. 3:—	
836	1·417
837	·446
Sheet XCVI. 6:—	
838	2·260
839	37·500
840	·368
841	·549
842	12·383
843	·336
844	18·450
845	2·038
846	15·534
847	·164
848	15·151
849	1·183
850	4·073
851	·642
852	·894
853	·116
854	·423
855	·530
856	·694
857	·188
858	·495
859	1·000
860	14·605
Sheet XCVI. 6:— (*cont*d.) 861	2·038
Sheet XCVI. 7:—	
862	·237
863	1·373
864	244·233
865	2·101
866	1·689
867	·338
868	7·770
869	6·099
870	·563
871	·143
872	·566
873	·834
874	4·052
875	15·306
876	·480
877	16·205
878	1·885
879	19·919
880	1·223
881	·575
882	15·347
883	13·680
884	17·637
884a	1·750
Sheet XCVI. 7:— (*cont*d.) 885	·530
886	·470
887	·149
888	·846
889	3·702
890	12·036
891	6·851
892	1·451
893	·579
894	4·456
895	3·409
896	69·371
Sheet XCVI. 11:—	
897	5·465
898	21·294
899	·585
900	·269
901	21·225
902	1·868
Area numbered	662·037
Foreshore -	86·864
Area of Gairsay	748·901

SWEYN HOLM.

Sheet XCVI. 7:—		
903	45·416	
	16·529	Foreshore.
	61·945	Area of Sweyn Holm.

HOLM OF BORAY.

Sheet XCVI. 11:—		
904	1·736	
	3·438	Foreshore.
	5·174	Area of Holm of Boray.

No. of Sheet and Plan and No. on Plan.	Area in Acres.	—

HOLM OF RENDALL.

Sheet XCVI. 10 :—		
905	·079	
	6·128	Foreshore.
	6·207	Area of Holm of Rendall.

RECAPITULATION.

7015·378	Land.
55·516	Roads.
31·005	Water.
8·242	Tidal water.
376·255	Foreshore.
7486·396	Total area of the Parish of Rendall, in the County of Orkney and Shetland (Orkney).

INDEX TO PLACES

IN THE

PARISH OF RENDALL.

COUNTY OF ORKNEY AND SHETLAND—(ORKNEY).

Name of Place.	No. of Sheet. 6-inch scale.	No. of Sheet. 25·344 in. scale.
Appietown - -	XCVI.	14
Aviedale - -	"	13
Blubersdale - -	XCV.	12
Boray - -	XCVI.	11
Bradgarth - -	"	5
Breckhouse -	"	10
Breck of Cruan -	XCV.	16
Breck of Rendall -	XCVI.	10
Brettobreck -	"	5
Bught - - -	CII.	2
Bull - -	XCVI.	13
Castle - - -	XCV.	12
Clibberbreck -	CII.	1
Cott - -	XCVI.	5
Crook - - -	"	"
Crookness - -	CII.	2
Cuthsgarth - -	XCVI.	7
Dale - - -	XCV.	11
Dambreck -	XCVI.	5
Dixquoy - -	"	9
Dyke - -	CII.	1
Ellenbreck - -	XCV.	12
Gairsay - -	XCVI.	3, 6, 7, 11
Garson - -	"	1
Goodwalter -	"	9
Gorn - -	"	13
Gorsness - -	"	14
Graemshall -	XCV.	8
Greenhall - -	XCVI.	9
Grind - -	"	13

Name of Place.	No. of Sheet. 6-inch scale	No. of Sheet. 25·344 in. scale.
Gutterpitten -	XCVI.	9
Hackland - -	"	"
Hallbreck - -	"	"
Hall of Rendall -	"	10
Highbrecks - -	"	9
Hillside - -	"	"
Hinderayre - -	"	14
Hogar - -	"	9
Huckoo - -	"	5
Inkster - -	"	14
Isbister - -	"	13
Iverhouse - -	XCV.	12
Kewing - -	XCVI.	5
Kirkabreck - -	"	"
Langskaill -	"	6
Layburn - -	XCV.	12
Little Bigging -	XCVI.	9
Little Hackland -	"	"
Little Quinni -	"	13
Lower Bigging -	"	9
Lower Cottascarth	XCV.	16
Lower Crowrar -	XCVI.	5
Lower Ellibister -	XCV.	12
Luan - -	XCVI.	13
Lyking - -	"	5
Lyron - - -	XCV.	16
Midgarth - -	XCVI.	1
Mid House -	CII.	"
Midland - -	XCVI.	"
Millbridge -	"	13
Millhouse - -	XCV.	16

Name of Place.	No. of Sheet. 6-inch scale.	No. of Sheet. 25·344 in. scale.
Moa - -	XCVI.	14
Mossetter - -	"	13
Mount Pleasant -	"	9
Nearhouse - -	"	"
Ness - -	CII.	2
Newark - -	XCVI.	9
Newbreck -	XCV.	12
Newbreck - -	XCVI.	5
North Ettit -	"	10
North Hackland -	"	9
Orquil - - -	"	5
Owar - -	"	14
Park - - -	XCV.	16
Pullaland - -	XCVI.	9
Puldrite - -	"	14
Quarryhole -	"	9
Quinni - -	"	10
Quinnimidda -	XCV.	12
Quinnimuckle -	XCVI.	6
Quoyblackie -	"	5
Quoyfeggy - -	"	10
Quoyfree - -	"	9
Quoyhendry -	XCV.	12
Riff - - -	XCVI.	14
Russness - -	XCVI.	7
Sandyhall - -	"	13
Scotshall - -	XCV.	12
Sevigarth - -	XCVI.	5
Skaill - -	"	13
Skelbust - -	"	7
Skiddy - -	"	5
South Ettit -	"	14
South Hackland -	"	9
Staye - - -	XCV.	16
Stow - -	XCVI.	14
Sunnybank - -	XCV.	8
Sweenalay -	"	16
Tingwall - -	XCVI.	5
Tower - -	XCV.	16
Upper Bigging -	XCVI.	9
Upper Cottascarth-	XCV.	15
Upper Crowrar -	XCVI.	5
Upper Ellibister -	XCV.	12
Velzian - -	XCVI.	14
Wester Puldrite -	CII.	1
Westshore - -	"	2
Willhall - -	XCVI.	10

LONDON:
Printed by George E. Eyre and William Spottiswoode,
Printers to the Queen's most Excellent Majesty.
For Her Majesty's Stationery Office.
[.—50.—7/81.]

ORDNANCE SURVEY OF SCOTLAND.

BOOK OF REFERENCE TO THE PLAN

OF THE

PARISH OF RESCOBIE,

IN THE

COUNTY OF FORFAR,

CONTAINING 6724·348 ACRES,

COLONEL SIR HENRY JAMES, R.E., F.R.S., F.G.S., &c.

SUPERINTENDENT OF THE ORDNANCE SURVEY.

PRINTED AT THE ORDNANCE SURVEY OFFICE, SOUTHAMPTON.

1861.

Price One Shilling and Sixpence.



Where a change occurs in the boundaries, the symbol [o—o] is used to shew the part at which the change takes place.

EXPLANATORY REMARKS.

The Scale of the Parish Plans is the 1-2500th of the actual length on the ground, and is equal to 25·344 inches to a mile, which is very approximately equal to one square inch to one acre, the square of 1·0018 inch being equal to one acre.

The length of each sheet is 1½ miles, and the width 1 mile, the area of each sheet is therefore 960 acres.

Each enclosure has a reference number to the area which is given in this Book.

The Braces (*f*) on the plans are to indicate that the spaces so braced are included under the same reference number.

The Altitudes in feet above the Mean Level of the Sea are written thus—31·4.

The Scale of the Plans of the County is 6 inches to a mile, and each sheet contains the same area as 16 sheets of the Parish Plans. There is therefore a double reference number to each sheet, as VI. 9., the Roman Numerals referring to the County Plans, the Arabic Figures to the Parish Plans.

The following are the characters employed on the Ordnance Plans on the Scales of 1-2500, and 6 inches to a mile:—

County Names	C	Hundreds or Wards	W
Parishes	P	Townships	*T*
Extra Parochial	E	Division of Townships	*T*

Antiquities ..... ROMAN / Druidical or Saxon / Norman or Subsequent

The descriptions of the boundaries are shewn by the following initials:—

Centre of Stream	*C. S.*	Centre of Fence	*C. F.*
Centre of Road	*C. R.*	Top of Cop	*T. C.*
Side of Stream or Drain	*S. S.* or *S. D.*	Centre of Wall	*C. W.*
Root of Hedge	*R. H.*	Defaced	*Def.*
Face of Wall	*F. W.*	Track of Stream	*T. S.*

Undefined ..... *Und.*

Where a change occurs in the boundaries, the symbol [o—o] is used to shew the part at which the change takes place.

TABLE

FOR CONVERTING DECIMAL PARTS OF AN ACRE INTO ROODS AND PERCHES.

Perches.	0 Rood.	1 Rood.	2 Roods.	3 Roods.
0	0·000	0·250	0·500	0·750
1	0·006	0·256	0·506	0·756
2	0·012	0·262	0·512	0·762
3	0·019	0·269	0·519	0·769
4	0·025	0·275	0·525	0·775
5	0·031	0·281	0·531	0·781
6	0·037	0·287	0·537	0·787
7	0·044	0·294	0·544	0·794
8	0·050	0·300	0·550	0·800
9	0·056	0·306	0·556	0·806
10	0·062	0·312	0·562	0·812
11	0·069	0·319	0·569	0·819
12	0·075	0·325	0·575	0·825
13	0·081	0·331	0·581	0·831
14	0·087	0·337	0·587	0·837
15	0·094	0·344	0·594	0·844
16	0·100	0·350	0·600	0·850
17	0·106	0·356	0·606	0·856
18	0·112	0·362	0·612	0·862
19	0·119	0·369	0·619	0·869
20	0·125	0·375	0·625	0·875
21	0·131	0·381	0·631	0·881
22	0·137	0·387	0·637	0·887
23	0·144	0·394	0·644	0·894
24	0·150	0·400	0·650	0·900
25	0·156	0·406	0·656	0·906
26	0·162	0·412	0·662	0·912
27	0·169	0·419	0·669	0·919
28	0·175	0·425	0·675	0·925
29	0·181	0·431	0·681	0·931
30	0·187	0·437	0·687	0·937
31	0·194	0·444	0·694	0·944
32	0·200	0·450	0·700	0·950
33	0·206	0·456	0·706	0·956
34	0·212	0·462	0·712	0·962
35	0·219	0·469	0·719	0·969
36	0·225	0·475	0·725	0·975
37	0·231	0·481	0·731	0·981
38	0·237	0·487	0·737	0·987
39	0·244	0·494	0·744	0·994
40	0·250	0·500	0·750	1·000

N.B.—To convert Decimal Fractions of an Acre into Roods and Perches, multiply the decimal first by 4 and then by 40, preserving the same number of decimals in the product.

Example 1.

			633·357 Acres.
			4
			1·428
A.	R.	P.	40
633	1	17	17·120

Example 2.

			527·013 Acres.
			4
			·052
A.	R.	P.	40
527	0	2	2·080

PARISH OF RESCOBIE,

IN THE

COUNTY OF FORFAR.

No. of Sheet.	No. on Plan.	Area in Acres.	Description.
XXXII. 11.	1	26·423	Arable.
XXXIII. 9.	2	7·723	Furze & trees.
XXXII. 15.	3	23·975	Arable, &c.
,,	4	1·074	Public road.
,,	5	34·043	Arable, &c.
,,	6	1·247	Houses, garden, yards, &c.
,,	7	·242	Mill dam.
,,	8	·411	Occupation road.
,,	9	13·992	Arable.
,,	10	6·793	Arable.
,,	11	·248	Houses, garden, &c.
,,	12	16·153	Arable.
,,	13	36·465	Arable.
,,	14	10·200	Arable.
,,	15	26·028	Arable, &c.
,,	16	14·333	Arable, &c.
,,	17	12·342	Arable, &c.
,,	18	·866	Houses, garden, yards, &c.
,,	19	·350	Occupation road.
,,	20	2·301	Arable.
,,	21	12·005	Arable.
,,	22	7·510	Public road.
,,	23	36·243	Arable.
,,	24	·991	Fir plantation.
,,	25	23·394	Arable.
,,	26	1·757	Arable.
,,	27	·790	Arable.
,,	28	·518	Houses & garden.
,,	29	24·362	Arable.
,,	30	1·596	Public road.
,,	31	22·357	Arable.
,,	32	12·936	Arable.
,,	33	11·144	Arable.
,,	34	14·873	Arable, outhouse, &c.
,,	35	50·296	Arable.
,,	35a	·408	Occupation road.
,,	36	28·483	Arable.
,,	36a	3·002	Mixed wood.
XXXII. 16.	37	26·977	Arable.
,,	38	21·306	Arable.
		536·157	*Carried forward.*

No. of Sheet.	No. on Plan.	Area in Acres.	Description.
		536·157	*Brought forward.*
XXXII. 16.	39	20·709	Arable, &c.
,,	40	33·465	Arable.
,,	41	2·178	Furze, &c.
,,	42	1·694	Furze.
,,	43	1·976	Arable.
,,	44	3·662	Arable, &c.
,,	45	11·504	Arable, &c.
,,	46	9·511	Arable, &c.
,,	47	9·187	Arable.
,,	48	10·512	Arable.
,,	49	82·499	Mixed wood, roads, &c.
,,	50	1·104	Garden.
,,	51	8·087	Arable.
,,	52	6·796	Pasture, &c.
,,	53	2·689	Arable.
,,	54	·310	Houses & garden.
,,	55	·660	Pasture.
,,	56	4·962	Houses, gardens, grounds, &c.
,,	57	9·245	Pasture.
,,	58	7·714	Pasture.
,,	59	·342	Mixed wood.
,,	60	4·713	Mixed wood.
,,	61	3·753	Arable.
,,	62	1·633	Occupation road.
,,	63	1·368	Arable.
,,	64	·442	Fir plantation.
,,	65	1·239	Houses, gardens, &c.
,,	66	·677	Pasture, &c.
,,	67	39·758	Arable, &c.
,,	68	15·990	Arable, &c.
,,	69	1·934	Furze, &c.
,,	70	·753	Furze, &c.
,,	71	14·667	Arable, &c.
,,	72	·239	Mill dam.
,,	73	2·342	Rough pasture, furze, &c.
,,	74	4·186	Arable.
,,	75	·586	Occupation road.
,,	76	3·073	Houses, gardens, yards, &c.
,,	77	·885	Arable.
,,	78	·523	Mill dam.
,,	79	2·487	Arable, &c.
,,	80	8·772	Pasture, &c.
,,	81	·665	Mixed wood.
,,	82	·292	Mixed wood.
,,	83	·723	Mixed wood.
,,	84	3·086	Mixed wood.
,,	85	11·524	Pasture.
,,	86	10·857	Pasture, &c.
,,	87	11·083	Arable.
,,	88	2·032	Occupation road.
		915·245	*Carried forward.*

No. of Sheet.	No. on Plan.	Area in Acres.	Description.
		915·245	*Brought forward.*
XXXII. 16.	89	5·663	Arable.
,,	89a	·575	Mixed wood.
,,	90	8·347	Arable.
,,	91	·634	Pond.
,,	92	7·072	Arable, &c.
,,	93	20·759	Arable.
,,	94	·202	House & garden.
,,	95	25·260	Arable.
,,	96	25·311	Arable.
,,	97	19·490	Arable.
,,	98	8·374	Arable, &c.
,,	99	·372	Stackyard, &c.
,,	100	3·007	Occupation road.
,,	101	1·046	Houses, garden, yards, &c.
,,	102	4·293	Arable, &c.
,,	103	21·981	Arable.
,,	104	26·610	Arable, &c.
,,	105	84·690	Arable, &c.
,,	106	1·188	Houses, garden, yard, &c.
,,	107	11·597	Arable, &c.
,,	108	1·788	Occupation road.
,,	109	26·173	Arable.
,,	110	6·851	Arable.
,,	111	9·810	Arable, &c.
,,	112	12·859	Arable, &c.
,,	113	5·516	Arable, &c.
,,	114	6·179	Arable, &c.
,,	115	4·502	Arable, &c.
,,	116	·508	Houses, garden, & yards.
,,	117	4·905	Arable, &c.
,,	118	4·871	Arable, &c.
,,	119	15·693	Arable, &c.
,,	120	17·229	Arable, &c.
,,	121	21·015	Arable.
,,	122	7·037	Arable.
,,	122a	·296	Mixed wood, &c.
,,	123	21·463	Arable.
,,	124	14·200	Arable.
,,	125	12·041	Arable.
,,	126	11·318	Arable.
,,	127	12·370	Arable.
,,	128	·572	Houses & gardens.
,,	129	·592	Houses & yard.
XXXIII. 13.	130	5·874	Arable.
,,	131	13·606	Arable.
,,	132	15·559	Arable.
,,	133	·238	House & garden.
,,	133a	1·332	Occupation road.
,,	134	26·560	Arable, &c.
,,	135	26·761	Arable, &c.
		1499·434	*Carried forward.*

No. of Sheet.	No. on Plan.	Area in Acres.	Description.
		1499·434	*Brought forward.*
XXXIII. 13.	136	12·723	Arable.
,,	137	11·348	Arable.
,,	138	23·119	Arable, &c.
,,	139	·420	Houses & garden.
,,	140	1·046	Rough pasture, roads, &c.
,,	141	·149	Mill dam.
,,	142	17·343	Arable, &c.
,,	143	15·956	Arable.
,,	144	·278	Occupation road.
,,	144a	1·273	Arable.
,,	145	3·702	Arable, &c.
,,	145a	1·230	Arable.
,,	146	3·646	Public road.
,,	147	16·698	Arable, &c.
,,	148	18·972	Arable.
,,	149	·226	Houses, garden, & yard.
,,	150	·436	Houses, garden, & arable.
,,	151	·297	Arable, &c.
,,	152	14·912	Arable.
,,	153	5·756	Rough pasture, furze, & quarry.
,,	154	·552	Rough pasture & furze.
,,	155	1·470	Furze, &c.
,,	156	16·503	Rough pasture.
,,	157	1·247	Furze, &c.
,,	158	·177	Houses & garden.
,,	159	2·456	Arable, &c.
,,	160	1·437	Arable.
,,	161	·585	Arable, &c.
,,	162	1·013	Arable, &c.
,,	163	10·927	Arable, &c.
,,	164	29·309	Fir plantation.
,,	165	21·081	Fir plantation.
,,	166	4·204	Fir plantation, &c.
,,	167	55·599	Fir plantation.
,,	168	61·634	Furze, &c.
,,	169	1·725	Arable.
,,	170	1·254	Houses, gardens, & arable.
,,	171	14·091	Arable, &c.
,,	172	11·571	Arable.
,,	173	7·149	Arable.
,,	174	8·766	Arable.
,,	175	11·281	Arable.
,,	176	5·374	Furze.
,,	177	61·705	Furze, &c.
,,	178	15·490	Arable, &c.
,,	179	1·028	Arable, &c.
,,	180	·711	Mill dam.
,,	181	2·721	Houses, gardens, yards, &c.
,,	182	·307	Mixed wood.
,,	183	·889	Arable.
		2001·220	*Carried forward.*

No. of Sheet.	No. on Plan.	Area in Acres.	Description.
		2001·220	*Brought forward.*
XXXIII. 13.	184	4·465	Public road.
,,	185	6·235	Arable.
XXXII. 14.	186	11·187	Arable, &c.
,,	187	1·392	Old quarry, &c.
,,	188	·945	House & gardens.
,,	189	19·367	Arable, &c.
,,	190	7·431	Rough pasture, rocks, & furze.
,,	191	3·450	Rocks & furze.
,,	192	2·236	Rocks & furze.
,,	193	14·326	Quarries, furze, &c.
,,	194	5·207	Rocks, furze, &c.
,,	195	24·704	Arable, &c.
,,	196	·297	Houses, gardens, &c.
,,	197	·416	Houses, garden, &c.
,,	198	10·759	Arable, &c.
,,	199	3·873	Arable, &c.
,,	200	10·000	Arable, &c.
,,	201	10·982	Arable, &c.
,,	202	12·920	Arable, &c.
,,	203	13·569	Arable.
,,	204	13·534	Arable, &c.
,,	205	28·650	Arable, &c.
,,	206	19·010	Arable, &c.
,,	207	14·557	Arable, &c.
,,	208	13·646	Arable, &c.
,,	209	14·445	Arable, &c.
,,	210	22·653	Wood, quarries, furze, &c.
,,	211	10·353	Arable.
,,	212	13·144	Arable, &c.
,,	213	·905	Stackyard, &c.
,,	214	1·034	Houses, gardens, &c.
,,	215	12·528	Arable, &c.
,,	216	12·725	Arable, &c.
,,	217	16·142	Arable, &c.
,,	218	2·869	Rough pasture, &c.
,,	219	·351	House & garden.
,,	220	·604	Occupation road, &c.
,,	221	18·617	Arable, &c.
,,	222	14·475	Arable.
,,	223	8·091	Arable.
,,	224	19·235	Arable.
,,	224a	20·688	Arable.
,,	225	19·391	Arable, &c.
,,	226	13·767	Arable, &c.
,,	227	15·711	Arable, &c.
,,	228	16·627	Arable, &c.
,,	229	17·188	Arable, &c.
,,	230	16·807	Arable, &c.
,,	231	11·133	Arable, &c.
,,	232	14·402	Arable.
		2568·263	*Carried forward.*

No. of Sheet.	No. on Plan.	Area in Acres.	Description.
		2568·263	*Brought forward.*
XXXII. 14.	233	15·247	Arable, &c.
,,	234	14·996	Arable.
XXXIII. 15.	235	13·906	Arable, &c.
,,	236	·238	Occupation road.
,,	237	·619	Public road.
,,	238	16·381	Arable, &c.
,,	239	1·319	Arable.
,,	240	·466	Houses, garden, & yard.
,,	241	1·474	Arable, houses, &c.
,,	242	·447	Occupation road.
,,	243	·085	House & garden.
,,	244	3·676	Arable, &c.
XXXVIII. 3.	245	64·035	Arable, &c.
,,	246	26·008	Arable, &c.
,,	247	·243	House & garden.
,,	248	·584	House & garden.
,,	249	1·174	Arable, &c.
,,	250	1·775	Stackyard.
,,	251	3·232	Houses, gardens, shrubbery, &c.
,,	252	1·431	Arable.
,,	253	20·099	Arable, &c.
,,	254	3·125	Arable.
,,	255	·254	Mixed wood.
,,	257	22·922	Arable, &c.
,,	258	9·661	Arable, &c.
,,	259	3·411	Arable, &c.
XXXVIII. 4.	260	7·975	Arable.
,,	261	6·376	Arable.
,,	262	·540	Occupation road.
,,	263	1·736	Houses, gardens, & arable.
,,	264	9·227	Arable.
XXXIX. 1.	265	11·894	Arable.
,,	266	10·661	Arable.
,,	267	2·927	Ornamental ground, &c.
,,	268	2·643	Houses, gardens, &c.
,,	269	1·146	Wood, &c.
,,	270	1·055	Houses, garden, & yard.
,,	271	7·909	Arable.
,,	272	8·786	Arable.
,,	273	3·287	Occupation road, &c.
,,	274	9·940	Arable.
,,	275	11·750	Arable.
,,	276	7·822	Arable.
,,	277	6·528	Furze, &c.
,,	278	13·039	Arable, &c.
,,	279	8·349	Arable, &c.
,,	280	11·225	Arable.
,,	281	2·231	Furze.
,,	282	1·443	Old quarry, &c.
,,	283	6·104	Arable.
		2949·664	*Carried forward.*

No. of Sheet.	No. on Plan.	Area in Acres.	Description.
		2949·664	*Brought forward.*
XXXIX. 1.	284	10·821	Arable.
,,	284a	2·804	Arable.
,,	285	14·269	Arable.
,,	286	17·069	Arable.
,,	287	16·760	Arable.
,,	288	18·982	Arable, &c.
,,	289	18·635	Arable, &c.
,,	290	1·548	Public road.
,,	291	18·374	Arable.
,,	291a	·641	Arable.
,,	292	·156	House, garden, &c.
,,	293	1·347	Arable.
,,	294	21·775	Mixed wood, &c.
,,	295	3·548	Old quarry, &c.
,,	296	8·744	Arable.
,,	297	11·043	Arable.
,,	298	12·578	Arable.
,,	299	2·709	Mixed wood, &c.
,,	300	15·481	Arable.
,,	301	·471	House & gardens.
,,	302	·186	House & gardens.
,,	303	·901	Houses & yard.
,,	304	·679	Occupation road.
,,	305	2·692	Arable, &c.
,,	306	24·744	Arable, &c.
,,	307	2·009	Occupation road, &c.
,,	308	26·148	Arable, &c.
,,	309	4·282	Arable, &c.
,,	310	6·306	Arable.
,,	311	8·282	Arable.
,,	311a	3·105	Arable.
,,	312	10·967	Arable.
,,	313	18·528	Arable.
,,	314	6·208	Arable, &c.
,,	315	4·326	Arable.
,,	316	·264	House & garden.
,,	317	2·443	Arable, &c.
,,	318	2·694	Arable.
,,	319	3·435	Arable.
,,	320	1·077	Rough pasture, &c.
,,	321	4·658	Restenet Loch (marsh).
,,	322	·230	Wood, &c.
,,	323	2·419	Mixed wood, &c.
,,	324	2·178	Arable.
,,	325	·941	Arable, &c.
,,	326	·610	Houses, garden, & yard.
,,	327	1·899	Public road.
,,	327a	·065	House & yard.
,,	328	2·679	Rough pasture.
,,	329	16·024	Rough pasture, &c.
		3308·398	*Carried forward.*

No. of Sheet.	No. on Plan.	Area in Acres.	Description
		3308·398	*Brought forward.*
XXXIX. 1.	330	6·005	Marsh.
,,	331	·065	Mixed wood.
,,	332	·465	Mixed wood, &c.
,,	333	7·136	Pasture, &c.
,,	334	1·450	Mixed wood, &c.
,,	335	·636	Marsh.
,,	336	·265	House, garden, &c.
,,	337	1·698	Arable.
,,	338	·246	Mixed wood.
,,	339	·818	Mixed wood, &c.
,,	340	·529	Arable.
,,	341	6·796	Houses, gardens, yard, &c.
,,	342	3·927	Pasture, &c.
,,	343	9·735	Mixed wood, &c.
,,	344	·312	Public road.
,,	345	·739	Fir plantation.
,,	346	·775	Fir plantation.
,,	347	10·022	Arable, &c.
,,	348	14·080	Arable, &c.
,,	349	15·315	Arable.
,,	350	·379	Fir plantation.
,,	351	8·751	Arable.
,,	352	1·866	Mixed wood, &c.
,,	353	1·020	Houses, gardens, & yards.
,,	354	11·644	Arable, &c.
,,	355	7·871	Arable.
,,	356	9·545	Arable.
,,	357	7·437	Arable, &c.
,,	357a	2·724	Arable.
,,	358	8·851	Arable.
XXXIX. 2.	359	5·798	Arable, &c.
,,	360	6·312	Arable, &c.
,,	361	4·240	Arable, &c.
,,	362	·288	Pond.
,,	363	15·236	Arable, &c.
,,	364	13·907	Arable, &c.
,,	365	3·165	Furze, &c.
,,	366	4·724	Arable, &c.
,,	367	1·717	Houses, garden, yard, &c.
,,	368	·491	Houses, garden, quarry, &c.
,,	369	2·143	Occupation road.
,,	370	8·533	Arable, &c.
,,	371	10·102	Arable, &c.
,,	372	1·840	Pasture, &c.
,,	373	1·768	Arable.
,,	374	1·505	Arable.
,,	375	·758	Pasture.
,,	376	2·146	Church, graveyard, manse, &c.
,,	376a	2·265	Pasture.
,,	377	·316	House, garden, &c. (School.)
		3536·754	*Carried forward.*

No. of Sheet.	No. on Plan.	Area in Acres.	Description.
		3536·754	*Brought forward.*
XXXIX. 2.	378	1·066	Arable, house, &c.
,,	379	1·640	Arable, &c.
,,	380	8·555	Arable.
,,	381	2·661	Arable.
,,	382	·685	Occupation road.
,,	383	7·825	Arable.
,,	384	5·349	Arable.
,,	385	5·335	Arable.
,,	386	2·121	Arable, &c.
,,	387	1·121	Houses, garden, & road.
,,	388	1·759	Wood, &c.
,,	389	2·897	Arable.
,,	390	22·880	Arable.
,,	391	·739	Public road.
,,	392	12·769	Arable.
,,	393	11·169	Arable, &c.
,,	394	·789	Houses, garden, & yard.
,,	395	13·755	Arable, &c.
,,	396	·836	House, garden, & arable.
,,	397	·723	Houses, garden, & waste.
,,	398	·342	House & garden.
,,	399	7·849	Arable.
,,	400	1·138	Arable.
,,	401	4·277	Arable.
,,	401a	3·579	Arable.
,,	402	14·258	Arable, &c.
,,	403	17·037	Arable, &c.
,,	404	21·587	Arable.
,,	405	·299	Mixed wood, &c.
,,	406	1·025	Rough pasture.
,,	407	·359	Marsh.
,,	408	31·185	Arable, &c.
,,	409	6·482	Public road.
,,	410	12·966	Mixed wood.
,,	411	23·265	Marsh (Rescobie Loch).
,,	412	3·410	Mixed wood & rough pasture.
,,	413	12·867	Arable, &c.
,,	414	2·765	Arable, &c.
,,	415	1·730	Pasture.
,,	416	3·164	Arable.
,,	417	8·479	Arable.
,,	418	·095	House & yard.
,,	419	·137	Pond.
,,	420	7·940	Arable, &c.
,,	421	7·572	Arable, &c.
,,	422	·108	House & garden.
,,	423	·299	House, garden, & yard.
,,	424	·086	Houses, &c.
,,	425	·402	Occupation road.
,,	426	6·238	Arable, &c.
		3842·368	*Carried forward.*

No. of Sheet.	No. on Plan.	Area in Acres.	Description.
		3842·368	*Brought forward.*
XXXIX. 2.	427	6·391	Arable, &c.
,,	428	3·231	Rough pasture, &c.
,,	429	6·042	Arable, &c.
,,	430	5·249	Arable, &c.
,,	431	10·642	Arable, &c.
,,	432	·139	House & garden.
,,	433	·489	Arable, &c.
,,	434	·889	Arable, &c.
,,	435	7·582	Arable, &c.
,,	436	24·141	Arbroath & Forfar Railway.
,,	437	158·543	Rescobie Loch.
,,	438	8·661	Arable.
,,	439	10·356	Arable, &c.
,,	440	4·841	Arable.
,,	441	1·282	Arable.
,,	442	·188	Houses & gardens.
,,	443	·890	Arable, &c.
,,	444	9·995	Arable.
,,	445	6·997	Arable, &c.
,,	446	12·365	Arable.
,,	447	1·736	Furze.
,,	448	1·760	Public road.
,,	449	4·507	Marsh, &c.
,,	450	1·775	Marsh.
,,	451	5·049	Marsh, &c.
,,	452	11·654	Arable.
,,	453	12·268	Arable, &c.
,,	454	3·783	Arable, &c.
,,	455	3·662	Arable.
,,	456	·498	Houses, gardens, & yard.
,,	457	·113	House & garden.
,,	458	·047	House & garden.
,,	459	3·208	Arable.
,,	460	1·744	Arable.
,,	461	20·610	Arable, &c.
,,	462	1·082	Houses, garden, yard, &c.
,,	463	6·835	Arable, &c.
,,	464	·889	Occupation road.
,,	465	19·439	Public road.
,,	466	12·858	Arable, &c.
,,	467	5·517	Arable, &c.
,,	468	21·266	Balgavies Loch (marsh).
,,	469	14·425	Rough pasture, &c.
XXXIX. 5.	470	·208	Mill dam.
,,	471	11·321	Arable, &c.
,,	472	·259	House & garden.
,,	473	·897	Houses, garden, yard, &c.
,,	474	2·164	Arable, &c.
,,	475	11·422	Arable, &c.
,,	476	5·495	Arable, &c.
		4307·772	*Carried forward.*

No. of Sheet.	No. on Plan.	Area in Acres.	Description.
		4307·772	*Brought forward.*
XXXIX. 5.	477	24·794	Arable, &c.
,,	478	17·120	Arable, &c.
,,	479	·545	Houses & gardens.
,,	480	1·299	Arable & houses.
,,	481	·906	Arable, &c.
,,	482	·255	Houses & garden.
,,	483	1·625	Arable.
,,	484	11·522	Arable & house.
,,	485	1·407	Mixed wood.
,,	486	6·114	Arable.
,,	487	7·803	Arable, &c.
,,	488	5·681	Arable.
,,	489	6·204	Arable, &c.
,,	490	5·509	Arable.
,,	491	8·404	Arable.
,,	492	9·323	Arable.
,,	493	27·986	Mixed wood, &c.
,,	494	9·348	Wood, &c.
,,	495	11·324	Arable.
,,	496	·769	Wood, &c.
,,	497	6·628	Arable.
,,	498	6·566	Arable.
,,	499	6·200	Arable.
,,	500	3·272	Arable.
,,	501	13·245	Arable, &c.
,,	502	12·552	Arable.
,,	503	9·697	Arable, &c.
,,	504	14·596	Arable, &c.
,,	505	5·753	Wood.
,,	506	2·120	Wood, &c.
,,	507	2·506	Wood.
,,	508	17·834	Wood, &c.
,,	509	9·909	Arable.
,,	510	8·054	Arable.
,,	511	9·333	Arable, &c.
,,	512	4·045	Arable.
,,	513	4·835	Public road.
,,	514	16·660	Arable, &c.
,,	515	2·060	Houses, garden, & grounds.
,,	515a	6·856	Ornamental ground, &c.
,,	516	1·270	Pasture, &c.
,,	517	4·217	Houses, gardens, & yards.
,,	518	17·875	Arable, &c.
,,	519	7·631	Arable.
,,	520	1·728	Occupation road.
,,	521	2·464	Mixed wood.
,,	522	11·033	Wood, &c.
,,	523	1·128	Wood.
,,	524	13·800	Arable, &c.
,,	525	9·248	Arable.
		4698·825	*Carried forward.*

No. of Sheet.	No. on Plan.	Area in Acres.	Description.
		4698·825	*Brought forward.*
XXXIX. 5.	526	2·400	Public road.
,,	527	8·942	Arable.
,,	528	11·180	Arable, &c.
,,	529	252	Fir plantation & pond.
,,	530	8·074	Wood, &c.
,,	531	1·822	Wood.
,,	532	39·128	Rough pasture, furze, &c.
,,	533	30·874	Wood, &c.
XXXIX. 6.	534	10·038	Arable.
,,	535	12·121	Arable, &c.
,,	536	2·459	Arable, &c.
,,	537	1·882	Arable.
,,	538	11·928	Arable, &c.
,,	539	·817	Houses, garden, & yard.
,,	540	2·817	Mixed wood, &c.
,,	541	·050	Mill dam.
,,	542	10·657	Arable, &c.
,,	543	21·555	Arable, &c.
,,	544	·636	Houses, garden, & yard.
,,	545	23·331	Arable, &c.
,,	546	8·082	Arable.
,,	547	8·520	Arable, &c.
,,	548	7·748	Arable.
,,	549	8·082	Arable, &c.
,,	550	13·464	Arable, &c.
,,	551	9·982	Arable, &c.
,,	552	7·513	Arable, &c.
,,	553	6·386	Arable, &c.
,,	554	9·129	Arable, &c.
,,	555	12·882	Arable, &c.
,,	556	4·607	Arable.
,,	557	14·019	Arable.
,,	558	19·908	Arable.
,,	559	31·485	Arable, &c.
,,	560	12·089	Arable.
,,	561	11·319	Arable.
,,	562	9·531	Arable.
,,	563	10·120	Arable.
,,	564	15·969	Mixed wood.
,,	565	15·522	Arable, &c.
,,	566	16·010	Arable, &c.
,,	567	6·525	Arable.
,,	568	6·259	Arable.
,,	569	14·323	Arable.
,,	570	12·109	Arable.
,,	571	·940	Rough pasture.
,,	572	2·559	Public road.
,,	573	·928	Houses, garden, & yard.
,,	574	16·273	Arable, &c.
,,	575	17·583	Arable, &c.
		5229·654	*Carried forward.*

No. of Sheet.	No. on Plan.	Area in Acres.	Description.
		5229·654	*Brought forward.*
XXXIX. 6.	576	11·386	Mixed wood.
,,	577	26·682	Arable.
,,	578	15·709	Arable, &c.
,,	579	·138	Mill dam.
,,	580	·338	Mill dam.
,,	581	8·684	Arable.
,,	582	5·079	Arable, &c.
,,	583	7·882	Arable, &c.
,,	584	·681	Mixed wood, &c.
,,	585	1·866	Houses, gardens, yard, &c.
,,	586	14·350	Arable.
,,	587	12·768	Arable.
,,	588	18·918	Fir plantation.
,,	589	47·988	Rough pasture, furze, &c.
,,	590	·094	Pond.
,,	591	19·828	Arable, &c.
,,	592	1·352	Occupation road.
,,	593	22·973	Arable.
,,	594	17·898	Arable.
,,	595	18·253	Arable.
,,	596	15·437	Arable.
,,	597	11·693	Furze.
,,	598	5·435	Arable.
,,	599	1·582	Arable.
,,	600	12·561	Fir plantation.
XXXIX. 7.	601	25·727	Arable, &c.
,,	602	3·812	Arable, &c.
,,	602a	5·342	Rough pasture.
,,	603	1·704	Arable.
,,	604	·921	Houses, garden, & yard.
,,	605	·693	Public road.
,,	606	1·646	Arable.
,,	607	3·347	Rough pasture.
,,	608	1·056	Furze, &c.
,,	609	1·428	Arable, &c.
,,	610	·089	House & garden.
,,	611	4·275	Arable.
,,	611a	1·034	Arable.
,,	612	1·393	Furze & trees.
,,	613	3·508	Arable, &c.
,,	614	8·087	Marsh, &c.
,,	615	2·940	Marsh.
,,	616	7·482	Rough pasture, furze, &c.
,,	617	15·482	Arable.
,,	618	·223	Graveyard.
,,	619	·933	Rough pasture, &c.
,,	620	2·994	Arable, &c.
,,	621	2·092	Arable, &c.
,,	622	4·494	Arable, &c.
,,	623	9·759	Arable, &c.
		5639·690	*Carried forward.*

No. of Sheet.	No. on Plan.	Area in Acres.	Description.
		5639·690	*Brought forward.*
XXXIX. 7.	624	5·191	Mixed wood.
,,	625	10·983	Mixed wood.
,,	626	·651	Public road.
,,	627	·609	Arable.
,,	628	·178	House & gardens.
,,	629	1·484	Arable, &c.
,,	630	1·055	Pasture, &c.
,,	631	·870	Rough pasture, &c.
,,	632	1·073	Rough pasture, &c.
,,	633	1·523	Houses, gardens, &c.
,,	634	2·300	Pasture.
,,	635	·865	House, gardens, waste, &c.
,,	636	7·441	Arable, &c.
,,	637	8·450	Arable, &c.
,,	637a	8·363	Arable.
,,	638	2·533	Arable.
,,	639	13·844	Arable, &c.
,,	640	·231	Occupation road.
,,	641	1·373	Arable.
,,	642	11·210	Arable.
,,	643	11·738	Arable.
,,	644	71·810	Arable, &c.
,,	645	·130	Mill dam.
,,	646	19·315	Arable, &c.
,,	647	3·004	Public road.
,,	648	·377	House, gardens, & yard.
,,	649	3·094	Arable.
,,	650	13·206	Arable, &c.
,,	651	14·370	Arable, &c.
,,	652	1·666	Houses, gardens, yard, &c.
,,	653	·174	Pond.
,,	654	·339	Occupation road.
,,	655	19·791	Arable, &c.
,,	656	13·699	Arable, &c.
,,	657	16·312	Arable, &c.
,,	658	15·931	Arable, &c.
,,	659	16·022	Arable, &c.
,,	660	4·068	Mixed wood.
,,	661	20·390	Mixed wood, &c.
,,	662	9·628	Marsh, &c.
,,	663	24·903	Arable, &c.
,,	664	2·461	Balmadies Loch.
,,	665	6·793	Arable.
,,	666	12·125	Arable.
,,	667	20·501	Arable.
,,	668	14·017	Arable.
,,	669	12·125	Fir plantation, &c.
,,	670	13·892	Mixed wood.
,,	671	26·345	Arable, &c.
,,	672	3·597	Fir plantation.
		6111·740	*Carried forward.*

No. of Sheet.	No. on Plan.	Area in Acres.	Description.
		6111·740	*Brought forward.*
XXXIX. 7.	673	7·116	Arable, &c.
,,	674	16·087	Arable, &c.
,,	675	6·654	Arable, &c.
,,	676	11·119	Arable, &c.
,,	677	11·564	Fir plantation.
,,	678	4·697	Public road.
,,	679	·108	Houses & gardens.
,,	680	·590	Houses, gardens, &c.
,,	681	2·785	Arable.
,,	682	·292	Mill dam.
,,	683	12·417	Mixed wood.
,,	684	·288	Mixed wood.
,,	685	6·336	Arable.
,,	686	1·368	Occupation road.
,,	687	21·994	Arable.
,,	688	26·050	Arable.
,,	689	1·107	Mixed wood, &c.
,,	690	·563	Wood.
,,	691	3·119	Houses, gardens, yard, &c.
,,	692	1·395	Arable, &c.
,,	693	·397	Houses & yard.
,,	694	3·547	Mixed wood, &c.
,,	695	·967	Pasture.
,,	696	1·500	Pasture, &c.
,,	697	1·100	House, gardens, &c.
,,	698	3·429	Pasture.
,,	699	1·469	Mixed wood.
,,	700	2·121	Houses, gardens, & grounds.
,,	700a	1·188	Orchard.
,,	701	5·411	Arable, &c.
,,	702	1·067	Mixed wood, &c.
,,	703	2·527	Pasture.
,,	704	·495	Mixed wood.
,,	705	28·316	Arable, &c.
,,	706	7·113	Arable, &c.
XXXIX. 8	707	11·686	Arable, &c.
,,	708	8·749	Arable, &c.
,,	709	1·648	Mixed wood, &c.
,,	710	1·255	Pasture.
,,	712	·816	House, garden, &c.
,,	713	10·789	Arable.
,,	714	11·710	Arable.
,,	715	5·832	Marsh.
,,	716	1·647	Mixed wood, &c.
,,	717	2·331	Marsh.
,,	718	·861	Mixed wood.
,,	719	·861	Mixed wood, &c.
,,	720	4·077	Arable, &c.
,,	721	10·984	Pasture, &c.
,,	722	8·839	Pasture, &c.
		6390·121	*Carried forward.*

No. of Sheet.	No. on Plan.	Area in Acres.	Description.
		6390·121	*Brought forward.*
XXXIX. 8.	723	9·698	Pasture, &c.
,,	724	·307	Wood, &c.
,,	725	·729	Mixed wood, &c.
,,	726	14·828	Pasture.
,,	727	13·744	Pasture.
,,	728	15·884	Pasture.
,,	729	·506	Strip of pasture.
XXXIX. 9.	730	5·356	Fir plantation, &c.
,,	731	6·828	Rough pasture, furze, &c.
XXXIX. 11.	732	13·206	Arable, &c.
,,	733	·182	Fir plantation.
,,	734	·168	Public road.
,,	735	6·558	Fir plantation, &c.
,,	736	1·615	Fir plantation.
,,	737	7·621	Fir Plantation.
,,	738	1·611	Public road.
,,	739	4·420	Arable, &c.
,,	740	·250	Houses & garden.
,,	741	13·356	Arable, &c.
,,	742	9·171	Arable.
,,	743	6·775	Arable.
,,	744	·044	House & garden.
,,	745	·585	Arable.
,,	746	12·619	Arable, &c.
,,	747	·391	Houses, garden, & yard.
,,	748	4·983	Arable.
,,	749	15·983	Arable, &c.
,,	750	2·297	Occupation road.
,,	751	19·289	Arable.
,,	752	2·453	Mixed wood.
,,	753	·649	Mixed wood.
,,	754	1·141	Mixed wood.
,,	755	·611	Mixed wood.
,,	756	7·827	Arable.
,,	757	36·855	Arable.
,,	758	28·489	Arable.
,,	759	27·081	Arable.
,,	760	·778	Mixed wood.
,,	761	1·672	Mixed wood.
,,	762	2·066	Mixed wood.
,,	763	·479	Strip of pasture.
,,	764	·455	Strip of pasture.
XXXIX. 12.	765	32·525	Arable, &c.
,,	766	·826	Wood.
,,	767	1·316	Strip of pasture, &c.
		6724·348	

RECAPITULATION.

Area in Acres.	
6463·149	Land.
71·707	Public roads.
24·141	Railway.
165·351	Water.
6724·348	Total area of the Parish of Rescobie, in the County of Forfar.

INDEX TO PLACES

IN THE

PARISH OF RESCOBIE.

COUNTY OF FORFAR.

Name of Place.	No. of Sheet. 6 inch scale.	No. of Sheet. 25·344 in. scale.	Descriptive Remarks.
Arbroath & Forfar Railway.	XXXIX.	1,2,7,8	
Baggerton.	XXXII.	16	A farmsteading.
Bridge-end.	,,	16	A small farmsteading.
Blackgate.	XXXIII.	13	Cothouses.
Baldardo.	,,	13	A dwelling house.
Boal.	XXXIX.	1	Cottages.
Bloody Butts.	,,	2	A small district.
Barnsdale Castle (site of).	,,	2	
Balgavies Loch.	,,	2, 6, 7	
Burnside.	,,	5	A mansion house.
Blackhow Wood.	,,	7 & 8	
Balmadies Loch.	,,	7 & 8	
Back Flow.	,,	7	A marsh.
Birkward.	,,	7	A row of cottages.
Cotton of Carse.	XXXII.	15	Two cothouses.
Carse Hill.	,,	15	
Carse Gray.	,,	16	A mansion house.
Cloughtow.	,,	16	A small farmsteading.
Cotton of Turin.	XXXIII.	15	A farmsteading.
Clockbriggs T.P.	XXXIX.	1	
Church.	,,	2	The Parish Church.
Culrush Wood.	,,	2	
Chapel Mires.	,,	7	
Chapelton.	,,	7	A farmsteading.
Drimmie.	,,	2	A farmsteading.
Dykehead.	,,	5	Cottages.
Dunnichen Hill.	,,	6	
Drum Head.	,,	7	
East Carsebank.	XXXII.	16	A farmsteading.
East Brae.	XXXIII.	14	A row of cottages.
East Mains.	XXXIX.	6	A small farmsteading.
East Milldens.	,,	7	A farmsteading.
East Trumperton.	,,	11	A small farmsteading.
Fonnah.	,,	2	A small farmsteading.
Forester's Seat.	,,	5	A cottage.
Finneston.	,,	2	A farmsteading.

Name of Place.	No. of Sheet. 6 inch scale.	No. of Sheet. 25·344 in. scale.	Descriptive Remarks.
Gallows Hill.	XXXIX.	2	
Greenhead.	,,	6	A farmsteading.
Hatton.	XXXII.	16	A farmsteading.
Heatherstacks T.P.	XXXVIII.	3	
Harseburn.	XXXIX.	2	A farmsteading.
Hagmuir.	,,	2	A farmsteading.
Kemp's Castle.	XXXIII.	14	Remains of an ancient fort.
Kirk Hill.	XXXIX.	2	
Lounieslack.	XXXIII.	14	A cottage.
Lochside.	XXXIX.	2	A cottage.
Lady's Dowry.	,,	7	A patch of land.
Mirestone.	XXXIII.	15	Cothouses.
Moss-side.	XXXIX.	1	A small farm steading.
Manse.	,,	2	Residence of Parish Minister.
Mailin Bank.	,,	2	An eminence.
Mudhall.	,,	2	Two cottages.
Moore's Hill.	,,	7	
Milldens.	,,	7	A farmsteading.
Magar's Braes.	,,	11	
North Quilkoe.	XXXII.	15	A farmsteading.
Newmill.	XXXIX.	7	A farmsteading.
Ochterlony.	,,	7	A mansion house.
Ochterlony Mains	,,	7	Home farmsteading of the above.
Pitscandly Hill.	,,	1	
Pitscandly.	,,	1	A mansion house.
Quilkoe.	XXXII.	15	A small farmsteading.
Restenet Loch.	XXXIX.	1	
Rescobie Loch.	,,	1 & 2	
Reswallic.	,,	1	A mansion house.
School.	,,	2	The Parochial School.
Scaw'd Knowe.	,,	7	
South Mains.	,,	2	A farmsteading.
Turin Hill.	XXXIII.	14	
Turinward.	XXXIX.	2	A farmsteading.
The Scladders.	,,	5	A cottage.
The Deil's Lappie.	,,	7	A pool.
Wardmill.	XXXII.	15	A small farmsteading.
West Carscbank.	,,	16	A small farmsteading.
West Brae.	XXXIII.	14	Two cottages.
West Mains.	,,	14	A large farmsteading.

Name of Place.	No. of Sheet.		Descriptive Remarks.
	6 inch scale.	25·344 in. scale.	
Wemyssbridge.	XXXIX.	1	Cottages.
Wemyss	,,	1	A farmsteading.
Weil Staves.	,,	2	A number of large stones.
Woodend.	,,	6	A farmsteading.
Whinnyhill.	,,	7	
West Trumperton.	,,	11	Ruins of a farmsteading.

AGENTS FOR THE SALE

OF THE

ORDNANCE PLANS.

ENGLAND

London	Mr. J. Arrowsmith, 10, Soho Square, W. Messrs. Letts, Son, & Co., 8, Royal Exchange, E.C. Messrs. Longman & Co., Paternoster Row, E.C. Mr. E. Stanford, 6, Charing Cross, S.W. Messrs. Vacher & Son, 29, Parliament Street, S.W Messrs. Webster & Co., 60, Piccadilly, W. Messrs. G. Philip & Son, 32, Fleet Street, E.C.; & L'pool. Mr. J. Wyld, Charing Cross. Dr. J. J. Whitty, C.E., 35, Parliament Street, S.W.
Appleby	Mr. J. Whitehead.
Alnwick	Mr. M. Smith.
Bath	Messrs. Sims & Son.
Birmingham	Messrs. Napper & Wright
Beverley	Mr. John Kemp.
Bolton	Mr. H. Bradbury.
Bristol	Mr. John Lavars.
Bishop Auckland	Mr. M. Braithwaite.
Barnard Castle	Messrs. J. & R. W. Atkinson
Cleveland, Yorkshire	Mr. George Dixon.
Cardiff	Mr. Hugh Bird.
Carlisle	Messrs. Thurnam & Sons.
Coventry	Mr. Edward Wright.
Chelmsford	Mr. Thomas B. Arthy.
Darlington	Mr. H. Penney.
Durham	Mr. George Andrews.
Fareham	Mr. George Sutton.
Gloucester	Messrs. G. J. Wait & Co.
Great Ayton, nr. Stokesley, Yorkshire	Mr. G. Dixon.
Hartlepool	Messrs. Pearson & Co.
Huddersfield	Mr. A. L. Peaee.
Hull	Mr. J. W. Leng.
Kirkby Lonsdale	Mr. R. Morphet.
Kendal	Mr. T. Atkinson.
Keswick	Mr. James Mayo.
Liverpool	Messrs. G. Philip & Son. Messrs. Webb & Hunt. Mr. J. R. Isaae.
Leeds	Mr. J. Smith.
Longton	Mr. F. S. Wright.
Longport, Staff.	Mr. Evans.
Malton	Mr. H. Smithson.
Manchester	Mr. G. Simms. Mr. W. T. Hansbrow, 59, King Street
North Shields	Messrs. Phillipson & Hare.
Norwich	Mr. H. Pigg.

NEWCASTLE.....	Mr R Turner.
NOTTINGHAM	Mr. R. Sutton.
OLDHAM	Mr. John Hirst.
OXFORD	Messrs. Spiers & Son.
PENRITH.....	Mr. B. T. Sweeten.
PORTSMOUTH	Mr. W. H. Charpentier
PLYMOUTH	Mr. J. Land.
PRESTON	Mr. R. Veevers.
READING.....	Mr. G. Lovejoy.
ROCHDALE	Mr. E. Wrigley.
RICHMOND, Yorkshire	Mr. J. Bell.
RIPON	Messrs. Johnston & Co.
SCARBOROUGH....	Mr. S. W. Theakstone.
SETTLE	Mr. J. Wildman.
SHEFFIELD	Mr. H. Pawson.
SWANSEA.....	Mr. E. Pearce.
STOCKTON-ON-TEES	Messrs. Jennett & Co.
SOUTHAMPTON ..	Mr. W. Sharland.
SUNDERLAND	Mr. W. H. Hills.
THIRSK	Mr. W. Bransby.
ULVERSTON.....	Mr. Soulby.
WAKEFIELD	Messrs. Hicks & Allen.
WIGAN	Mr. S. G. Bucknall.
WHITEHAVEN....	Messrs. Callender & Dixon.
WINDERMERE....	Mr. J. Garnett.
YORK	Mr. J. Glaisby.

SCOTLAND

EDINBUBGH.....	Messrs. Johnston, 4, St. Andrew Square. Messrs. Black, North Bridge. Mr. T. C. Jack, Princes Street.
AYR	Mr. John Dick.
ABERDEEN	Messrs. Keith & Gibb.
AIRDRIE, Lanarksh	Mr. Thomas Forsyth.
ANNAN.....	Mr. William Cuthbertson.
BATHGATE	Mr. J. Johnston.
CUPAR	Mr. S. Robinson.
DUMFRIES	Mr. Sinclair.
DUNFERMLINE ..	Messrs. Miller & Son.
DUNSE	Mr. George Johnston.
DUNDEE	Mr. C. D. Chalmers.
GLASGOW.....	Messrs. J. Smith & Son. Messrs. J. Lumsden & Son.
HADDINGTON	Mr. J. Millen.
HAWICK	Mr. William Syme.
JEDBURGH	Messrs. A. & W. Easton.
KIRKCALDY.....	Mr. J. J. Wilson.
KIRKCUDBRIGHT..	Mr. J. Nicholson.
KELSO	Mr. J. H. Rutherford.
LINLITHGOW	Mr. A. Waldie.
NEWTON STEWART	Miss A. Watson.
MOFFAT	Mr. William Muir.
PERTH	Mrs. C. Paton.
PEEBLES	Mr. R. Stirling.
PAISLEY	Mr. William McIntyre.
SELKIRK	Mr. G. Lewis.
STIRLING.....	Mr. Robert S. Shearer.

IRELAND.

Dublin	Messrs. Hodges & Smith, Grafton Street. Messrs. Brassington & Gale, 6, Bachelor's Walk. Dr. J. J. Whitty, C.E.; and at London. Messrs. Thom & Son, 87 & 88, Abbey Street.
Armagh	Mr. John McWatters.
Athlone.....	Mr. James Martin.
Belfast	Mr. James Magill.
Cork	Mr. Francis Guy.
Carlow	Mr. Thomas Edwards.
Cavan.....	Mr. John Fegan.
Clonmell	Mr. James O'Neill.
Drogheda	Mr. Michael Daly.
Enniskillen	Mr. William Trimble.
Galway.....	Mr. Thomas Croker.
Kilkenny	Mr. William Nicholson.
Londonderry ..	Mr. Hempton.
Mallow	Mr. Joseph Johns.
Mullingar	Mr. Sampson Wallis.
Newry	Mr. Robert Greer.
Omagh	Mr. John Nelis.
Waterford	Mr. Thomas S. Harvey
Wexford	Mr. F. S. Davis.

ORDNANCE SURVEY OF SCOTLAND.

BOOK OF REFERENCE TO THE PLAN

OF THE

PARISH OF RESOLIS
(PART OF),

IN THE

COUNTY OF CROMARTY,

CONTAINING 11516·895 ACRES.

MAJOR-GENERAL SIR HENRY JAMES, R.E., F.R.S., F.G.S., &c.,
SUPERINTENDENT OF THE SURVEY.

LONDON:
PRINTED BY GEORGE E. EYRE AND WILLIAM SPOTTISWOODE,
PRINTERS TO THE QUEEN'S MOST EXCELLENT MAJESTY.
FOR HER MAJESTY'S STATIONERY OFFICE.

1873.

Price Two Shillings.

[7142.—50.—5/73.]

n-
ole
he

der

W

T

T

n

ent

C.F.
T.C.
C.W.
.Def.
.T.S.

w the

ORDNANCE SURVEY OF SCOTLAND

PARISH OF RESOLIS

CROMARTYSHIRE ROSS-SHIRE & D° *(Det)*

INDEX TO THE SHEETS

Published on the Scale of $\frac{1}{2500}$ *or 25·344 Inches to a Mile*

Scale of this Index One Inch to a Mile.

EXPLANATORY REMARKS.

The scale of the Parish Plans is the 1-2500th of the actual length on the ground, and is equal to 25·344 inches to a mile, or 3·157 chains to an inch, which is very approximately equal to one square inch to one acre, the square of 1·0018 inch being equal to one acre.

The length of each sheet is $1\frac{1}{2}$ miles, and the width 1 mile, the area of each sheet is therefore 960 acres.

Each enclosure has a reference number to the area which is given in this Book.

The Braces ($\int$) on the plans are to indicate that the spaces so braced are included under the same reference number.

The Altitudes in feet above the Mean Level of the Sea are written thus—31·4.

The Scale of the Plans of the County is 6 inches to a mile, and each sheet contains the same area as 16 sheets of the Parish Plans. There is therefore a double reference number to each sheet, as VI. 9., the Roman Numerals referring to the County Plans, the Arabic Figures to the Parish Plans.

The following are the characters employed on the Ordnance Plans on the Scales of 1-2500, and 6 inches to a mile :—

County Names	C	Hundreds or Wards	W
Parishes	P	Townships	T
Extra Parochial	E	Division of Townships	T

Antiquities ..... ROMAN / Druidical or Saxon / Norman or Subsequent

The descriptions of the boundaries are shown by the following initials :—

Centre of Stream	*C.S.*	Centre of Fence	*C.F.*
Centre of Road	*C.R.*	Top of Cop	*T.C.*
Side of Stream or Drain ...	*S.S.* or *S.D.*	Centre of Wall	*C.W.*
Root of Hedge	*R.H.*	Defaced	*Def.*
Face of Wall	*F.W.*	Track of Stream	*T.S.*

Undefined ..... *Und.*

Where a change occurs in the boundaries, the symbol [o—o] is used to show the part at which the change takes place.

N.B.—To convert Decimal Fractions of an Acre into Roods and Perches, multiply the decimal first by 4 and then by 40, preserving the same number of decimals in the product.

Examples—

			Acres.				Acres.
			633·357				527·013
			4				4
			1·428				·052
			40				40
A.	R.	P.		A.	R.	P.	
633	1	17	17·120	527	0	2	2·080

TABLE

FOR CONVERTING DECIMAL PARTS OF AN ACRE INTO ROODS AND PERCHES.

Perch.	0 Rood.	1 Rood.	2 Roods.	3 Roods.	Perch.	0Rood.	1 Rood.	2 Roods.	3 Roods.
0	·000	·250	·500	·750	21	·131	·381	·631	·881
1	·006	·256	·506	·756	22	.137	·387	·637	·887
2	·012	·262	·512	·762	23	·144	·394	·644	·894
3	·019	·269	·519	·769	24	·150	·400	·650	·900
4	·025	·275	·525	·775	25	·156	·406	·656	·906
5	·031	·281	·531	·781	26	·162	·412	·662	·912
6	·037	·287	·537	·787	27	·169	·419	·669	·919
7	·044	·294	·544	·794	28	·175	·425	·675	·925
8	·050	·300	·550	·800	29	·181	·431	·681	·931
9	·056	·306	·556	·806	30	·187	·437	·687	·937
10	·062	·312	·562	·812	31	·194	·444	·694	·944
11	·069	·319	·569	·819	32	·200	·450	·700	·950
12	·075	·325	·575	·825	33	·206	·456	·706	·956
13	·081	·331	·581	·831	34	·212	·462	·712	·962
14	·087	·337	·587	·837	35	·219	·469	·719	·969
15	·094	·344	·594	·844	36	·225	·475	·725	·975
16	·100	·350	·600	·850	37	·231	·481	·731	·981
17	·106	·356	·606	·856	38	·237	·487	·737	·987
18	·112	·362	·612	·862	39	·244	·494	·744	·994
19	·119	·369	·619	·869	40	·250	·500	·750	1·000
20	·125	·375	·625	·875					

PARISH OF RESOLIS

(PART OF),

IN THE

COUNTY OF CROMARTY.

No. on Plan.	Area in Acres.	Remarks.	No. on Plan.	Area in Acres.	Remarks.
1	1·408	Arable and road.	33	1·928	Arable.
2	28·950	Arable.	34	7·299	Arable.
3	3·822	Whins, heathy pasture, house, &c.	35	9·567	Arable.
4	2·962	Arable.	36	72·856	Arable, heathy pasture, &c.
5	·881	Arable.	37	4·078	Arable.
6	10·144	Arable and rough pasture.	38	1·280	Houses, rough pasture, &c.
7	3·464	Arable, rough pasture, &c.	39	24·035	Arable and heathy pasture.
8	·091	House, ruins, &c.	40	10·831	Arable.
9	7·092	Arable, &c.	41	35·920	Shingle, rough pasture, &c.
10	25·802	Shingle, rough pasture, &c.	42	6·189	Arable.
11	17·907	Arable and road.	43	5·347	Arable.
12	2·915	Arable and road.	44	·760	Houses, garden, &c.
13	2·269	Arable.	45	13·100	Arable and road.
14	6·131	Arable.	46	1·461	Arable.
15	13·370	Arable and road.	47	·172	House, garden, &c.
16	2·435	Arable and road.	48	3·971	Arable.
17	1135·290	Foreshore.	49	144·752	Streams, heathy pasture, &c.
18	3·460	Arable and road.			
19	·854	Houses, garden, &c.	50	5·166	Arable.
20	14·439	Heathy pasture.	51	1·606	Arable.
21	37·041	Arable, stream, and road.	52	2·631	Arable.
			53	·076	House, &c.
22	11·273	Rough pasture, roads, and streams.	54	2·230	Arable.
			55	3·088	Arable, stream, and road.
23	2·999	Arable and road.			
24	6·165	Arable and road.	56	·368	House, garden, &c.
25	·067	Arable.	57	3·359	Arable.
26	14·406	Arable and road.	58	2·260	Arable.
27	7·750	Arable, rough pasture, &c.	59	·099	Arable.
			60	1·598	Arable.
28	1·530	Houses, gardens, &c.	61	2·247	Arable.
29	7·597	Arable.	62	2·378	Arable.
30	·435	Road.	63	·252	Houses, arable, &c.
31	5·333	Arable.	64	8·371	Arable.
32	7·876	Arable.	65	·432	House, garden, &c.

No. on Plan.	Area in Acres.	Remarks.
66	2·862	Arable.
67	9·785	Heathy pasture, &c.
68	·800	Houses, heathy pasture, &c.
69	21·024	Arable, road, &c.
70	1·882	Road.
71	·226	Houses, garden, &c.
72	·071	House, &c.
73	7·010	Arable, road, &c.
74	31·459	Streams, heathy pasture, &c.
75	3·442	Arable.
76	·900	Arable.
77	1·199	Arable.
78	10·147	Arable and road.
79	·523	Arable.
80	1·401	Arable.
81	22·807	Arable, road, &c.
82	8·940	Arable, &c.
83	·786	Houses, garden, &c.
84	3·668	Arable.
85	·283	Houses, &c.
86	·800	Heathy pasture.
87	2·810	Arable.
88	3·866	Arable.
89	·386	Loch Buidhe.
90	8·147	Arable.
91	8·912	Arable and road.
92	·168	House, garden, &c.
93	·268	Houses, &c.
94	4·647	Arable, &c.
95	·195	House, arable, &c.
96	3·818	Arable and stream.
97	13·320	Arable, stream, &c.
98	2·436	Arable and road.
99	·284	House, arable, &c.
100	11·479	Road.
101	15·067	Arable, &c.
102	20·010	Arable and rough pasture.
103	·687	Houses, &c.
104	·976	Rough pasture, ruin, &c.
105	18·304	Arable.
106	26·194	Arable, rough pasture, &c.
107	24·556	Arable and rough pasture.
108	·082	House, garden, &c.
109	2·897	Arable.
110	3·006	Arable.
111	·323	Houses, garden, &c.
112	9·934	Arable, &c.
113	100·816	Wood, heathy pasture, &c.
114	2·066	Loch Inch.
115	11·019	Arable, heathy pasture, &c.
116	·082	Houses, &c.
117	4·038	Arable.
118	7·852	Arable, &c.
119	1·499	Arable.
120	1·081	Houses, garden, &c.
121	5·239	Arable.
122	5·350	Arable and rough pasture.
123	1·825	Rough pasture, whins, &c.
124	3·596	Arable and rough pasture.
125	·481	Road.
126	4·337	Arable, &c.
127	2·823	Arable and rough pasture.
128	·702	Rough pasture, stream, &c.
129	·390	House, garden, &c.
130	·277	Houses, arable, &c.
131	7·743	Arable, &c.
132	·299	House, garden, &c.
133	6·239	Arable and heathy pasture.
134	·337	House, rough pasture, gardens, &c.
135	·308	House, rough pasture, &c.
136	9·415	Arable and road.
137	·227	Houses, garden, &c.
138	6·236	Arable, heathy pasture, &c.
139	1·935	Arable and road.
140	4·062	Arable, &c.
141	9·222	Arable and footpath.
142	·297	House, garden, &c.
143	·358	Houses, garden, &c.
144	10·194	Arable, road, &c.
145	·315	Houses, &c.
146	·476	Wood.
147	5·295	Arable.
148	8·791	Arable, rough pasture, &c.
149	·499	Church, wood, &c.
150	·748	Road.
151	5·400	Arable.

No. on Plan.	Area in Acres.	Remarks.	No. on Plan.	Area in Acres.	Remarks.
152	·759	Arable.	196	·383	Rough pasture.
153	·482	Wood.	197	·524	Arable.
154	·554	Arable.	198	·536	Arable.
155	6·214	Arable and wood.	199	3·693	Arable and roads.
156	1·736	Houses, garden, &c.	200	35·281	Wood.
157	6·115	Arable, &c.	201	6·479	Road.
158	·914	Road.	202	·387	Houses, garden, &c.
159	5·393	Arable.	203	3·468	Arable and road.
160	·263	House, garden, &c.	204	1·720	Arable.
161	3·975	Whins, heathy pasture, &c.	205	75·421	Wood, heathy pasture, &c.
162	·345	House, garden, &c.	206	5·634	Arable and road.
163	6·264	Arable and wood.	207	4·132	Heathy pasture, road, &c.
164	1·559	Road.			
165	·525	Rough pasture.	208	12·532	Arable.
166	16·390	Arable, roads, &c.	209	5·495	Arable and whins.
167	9·680	Arable, road, &c.	210	3·974	Arable.
168	5·309	Arable.	211	11·831	Arable.
169	·130	House, garden, &c.	212	8·277	Arable and heathy pasture.
170	1·523	Road.			
171	·178	Houses, &c.	213	1·218	Wood.
172	53·086	Arable, heathy pasture, &c.	214	5·072	Arable.
			215	5·766	Arable.
173	·390	Arable.	216	·626	Houses, garden, &c.
174	·220	Houses, &c.	217	·659	Road.
175	1·543	Arable.	218	27·432	Heathy pasture, &c.
176	7·284	House, heathy pasture, &c.	219	·465	Road.
			220	8·925	Arable.
177	2·187	Arable.	221	4·097	Wood.
178	7·572	Arable and rough pasture.	222	15·540	Arable, &c.
			223	13·520	Arable, &c.
179	·857	Houses, gardens, &c.	224	12·403	Arable.
180	7·240	Arable.	225	14·377	Arable and stream.
181	16·784	Arable, house, and roads.	226	1·374	Heathy pasture, &c.
			227	12·694	Arable and stream.
182	3·678	Arable, heathy pasture, &c.	228	11·532	Arable.
			229	1·561	Arable, stream, &c.
183	·185	Houses, rough pasture, &c.	230	1·863	Houses, gardens, &c.
			231	6·710	Arable.
184	·356	Arable and road.	232	10·482	Arable.
185	·319	Houses, gardens, &c.	233	·220	Houses, garden, &c.
186	5·369	Arable, &c.	234	8·792	Whins, road, heathy pasture, &c.
187	2·671	Arable.			
188	2·700	Arable.	235	·204	House, garden, &c.
189	·181	Houses, garden, &c.	236	2·798	Wood and stream.
190	·204	Houses, gardens, &c.	237	18·546	Arable.
191	2·911	Arable.	238	1·140	Houses, garden, &c.
192	2·930	Arable.	239	3·294	Arable.
193	·535	House, gardens, &c.	240	12·716	Arable.
194	63·867	Roads, heathy pasture, &c.	240a	·937	Wood.
			241	4·262	Road.
195	·227	Houses, garden, &c.	242	·110	House, &c.

No. on Plan.	Area in Acres.	Remarks.	No. on Plan.	Area in Acres.	Remarks.
243	·209	Wood.	288	·347	Pasture.
244	1·821	Garden.	289	1·960	Wood.
245	7·621	Arable, &c.	290	18·179	Arable.
246	2·972	Wood and road.	291	·611	Streams, rough pasture, &c.
247	2·616	Arable.			
248	2·789	Arable.	292	2·376	Wood and stream.
249	1·712	Wood.	293	2·884	Burn (part of).
250	18·476	Arable.	294	·362	Wood, rough pasture, &c.
251	1·771	Wood.			
252	4·683	Wood.	295	11·661	Arable and stream.
253	10·628	Arable, stream, &c.	296	4·139	Arable.
254	·209	Wooden houses, rough pasture, &c.	297	12·719	Arable and rough pasture.
255	·277	Wood.	298	1·528	Wood, streams, &c.
256	3·957	Wood.	299	8·702	Arable, stream, &c.
257	26·250	Arable and trees.	300	·352	Rough pasture.
258	·478	Road.	301	·710	Mill dam.
259	1·526	Arable and trees.	302	·097	House, gardens, &c.
260	19·854	House and ornamental ground.	303	·038	Rough pasture and stream.
261	·191	Wood.	304	·121	Wooden house, gardens, &c.
261a	·363	Wood and stream.			
262	·388	Wood and stream.	305	8·235	Arable.
263	·293	Wood and road.	306	4·106	Arable and stream.
264	1·026	Wood, stream, &c.	307	·679	Houses, garden, &c.
265	1·422	Wood.	308	·419	Road, rough pasture, and stream.
266	8·673	Arable, &c.			
267	1·466	Arable and rough pasture.	309	·345	Houses, garden, &c.
			310	17·836	Arable and stream.
268	·420	Wood.	311	12·832	Arable and stream.
269	7·892	Arable.	312	·121	Rough pasture.
270	·400	Wood.	313	12·585	Streams, rough pasture, &c.
271	·754	Wood.			
272	20·780	Arable, rough pasture, &c.	314	16·248	Arable, road, &c.
			315	·824	Rough pasture and road.
273	·603	Rough pasture, &c.			
274	22·493	Arable, &c.	316	1·653	Arable.
275	2·471	Wood, rough pasture, and whins.	317	1·072	Houses, gardens, &c.
			318	·262	Arable.
276	5·259	Wood.	319	·227	Arable.
277	8·380	Arable.	320	·237	Arable.
278	14·224	Arable and heathy pasture.	321	·398	Garden, &c.
			322	·994	Arable.
279	7·130	Arable.	323	12·802	Arable, stream, &c.
280	·268	Rough pasture.	324	·568	Arable.
281	6·206	Arable.	325	9·102	Arable and stream.
282	16·356	Arable.	326	1·253	Arable, rough pasture, &c.
283	5·895	Arable.			
284	·419	Road.	327	7·358	Streams, rough pasture, &c.
285	13·794	Arable.			
286	11·505	Arable and stream.	328	1·353	Arable.
287	·494	Wood.	329	3·478	Road.

No. on Plan.	Area in Acres.	Remarks.
330	19·789	Arable.
331	39·613	Arable, roads, stream, &c.
332	6·019	Houses, rough pasture, &c.
333	7·812	Tidal water.
334	5·854	Houses, gardens, &c.
335	9·695	Arable, rough pasture, &c.
336	10·414	Arable, rough pasture, &c.
337	3·035	Rough pasture, pond, &c.
338	·298	Rough pasture and ruin.
339	23·442	Arable.
340	·547	Houses, garden, &c.
341	·129	Garden.
342	25·928	Arable and rough pasture.
343	5·564	Rough pasture, pond, &c.
344	7·732	Arable.
345	21·794	Arable.
346	25·231	Arable and road.
347	·766	Houses, garden, &c.
348	13·912	Whins, heathy pasture, &c.
349	1·002	Road.
350	1·721	Arable.
351	·211	Pasture, &c.
352	3·866	Arable.
353	·729	Road.
354	17·964	Arable.
355	·420	Houses, garden, &c.
356	·138	House, gardens, &c.
357	·093	House, garden, &c.
358	6·175	Arable.
359	3·479	Arable.
360	·116	Road.
361	11·144	Arable.
362	·299	House, rough pasture, &c.
363	5·192	Arable, &c.
364	5·903	Arable, &c.
365	·465	Houses, garden, &c.
366	·345	Arable.
367	2·099	Arable.
368	23·233	Roads, heathy pasture, &c.
369	·473	Arable.
370	1·222	Arable.
371	·322	Houses, garden, &c.
372	4·556	Arable, &c.
373	36·939	Whins, heathy pasture, &c.
374	5·057	Arable.
375	1·080	Houses, garden, &c.
376	·713	Houses, garden, &c.
377	28·606	Arable.
378	56·665	Arable, rough pasture, &c.
379	28·077	Arable.
380	·578	Graveyard.
381	9·472	Arable.
382	8·986	Arable.
383	·857	Road.
384	4·501	Arable.
385	·638	Houses, garden, &c.
386	1·627	Rough pasture, whins, &c.
387	8·545	Arable and rough pasture.
388	·191	Houses, rough pasture, &c.
389	·322	Road.
390	14·019	Arable, &c.
391	·356	Road.
392	14·578	Arable, heathy pasture, &c.
393	·225	Houses, garden, &c.
394	6·307	Arable and rough pasture.
395	·153	Arable.
396	12·546	Arable and road.
397	·620	Rough pasture, road, &c.
398	·212	Houses, rough pasture, &c.
399	·333	Houses, garden, &c.
401	·679	Arable.
402	·229	Houses, rough pasture, &c.
403	7·928	Arable.
404	2·833	Rough pasture, whins, &c.
405	20·430	Arable and stream.
406	·105	House, stackyard, &c.
407	9·592	House, heathy pasture, &c.
408	1·332	Arable, &c.
409	10·522	Arable, rough pasture, &c.

No. on Plan.	Area in Acres.	Remarks.
410	8·016	Arable, house, &c.
411	·162	Houses, garden, &c.
412	1·101	Arable.
413	·327	Houses, garden, &c.
414	·278	Arable.
415	30·768	Whins, heathy pasture, &c.
416	4·571	Arable.
417	·155	House, garden, &c.
418	1·348	Arable.
419	5·354	Arable.
420	·116	Houses, rough pasture, &c.
421	4·794	Arable, &c.
422	·261	Houses, garden, &c.
423	3·885	Heathy pasture and whins.
424	2·487	House, rough pasture, &c.
425	10·796	Arable.
426	10·412	Whins, heathy pasture, &c.
427	·811	Road.
428	5·606	Arable.
429	6·635	Arable, &c.
430	4·790	Arable, road, &c.
431	·464	Houses, garden, &c.
432	5·064	Arable, pond, &c.
433	·134	Houses, rough pasture, &c.
434	5·756	Arable and road.
435	5·382	Arable, heathy pasture, &c.
436	2·440	Arable.
437	2·418	Arable and road.
438	2·108	Arable, rough pasture, &c.
439	·534	Houses, rough pasture, &c.
440	8·471	Arable and road.
441	·832	Arable, &c.
442	·228	Houses, garden, &c.
443	7·101	Arable and road.
444	6·078	Arable, stream, &c.
445	6·730	Arable and heathy pasture.
446	5·848	Whins, heathy pasture, &c.
447	23·194	Arable, road, stream, &c.
448	6·754	Heathy pasture and streams.
449	3·112	Arable and rough pasture.
450	9·032	Arable, rough pasture, and road.
451	12·969	Arable and rough pasture.
452	12·224	Arable and heathy pasture.
453	·545	Houses, arable, &c.
454	1·419	Heathy and rough pasture, &c.
455	20·328	Arable, rough pasture, &c.
456	2·149	Rough pasture, stream, &c.
457	13·088	Arable, stream, and road.
458	·050	House and rough pasture.
459	·367	Houses, garden, &c.
460	11·055	Arable, road, &c.
461	·034	House, &c.
462	3·473	Arable, road, &c.
463	·174	Arable.
464	·148	House, rough pasture, &c.
465	4·790	Arable, &c.
466	4·890	Arable, rough pasture, &c.
467	·155	House, rough pasture, &c.
468	·311	House, garden, &c.
469	6·966	Arable.
470	8·135	Arable.
471	·314	House, garden, &c.
472	30·353	Arable, roads, &c.
473	·309	Arable.
474	7·596	Whins, heathy pasture, &c.
475	3·363	Arable and road.
476	·216	Houses, garden, &c.
477	·300	Houses, pasture, &c.
478	·238	Houses, rough pasture, &c.
479	4·517	Arable and footpath.
480	11·020	Arable.
481	1·319	Arable.
482	·084	Houses, &c.
483	5·564	Arable.
484	2·959	Arable and rough pasture.
485	1·339	Rough pasture, &c.

No. on Plan.	Area in Acres.	Remarks.
486	·267	House, garden, &c.
487	11·060	Arable.
488	3·569	Rough pasture and stream.
489	3·949	Arable.
490	11·356	Arable and rough pasture.
491	3·932	Arable and road.
492	5·782	Arable and rough pasture.
493	5·885	Arable and rough pasture.
494	4·328	Arable and road.
495	6·201	Arable.
496	·620	Houses, garden, &c.
497	4·740	Arable and roads.
498	2·680	Heathy pasture and road.
499	1·016	Arable.
500	5·959	Heathy pasture, &c.
501	·299	Houses, garden, &c.
502	11·170	Arable and road.
503	1·262	Rough pasture and stream.
504	12·340	Arable and road.
505	2·163	Arable.
506	5·175	Arable.
507	2·015	Arable.
508	2·433	Arable.
509	9·823	Heathy pasture.
510	2·361	Arable.
511	11·190	Arable and rough pasture.
512	·267	Houses, stackyard, &c.
513	6·706	Arable and road.
514	·333	Pasture.
515	10·565	Arable, &c.
516	2·204	House, heathy pasture, whins, &c.
517	·355	Rough pasture, whins, &c.
518	1·974	Wood and heathy pasture.
519	·335	Houses, garden, &c.
520	24·039	Arable, road, &c.
521	13·809	Arable and rough pasture.
522	12·996	Streams, rough pasture, &c.
523	3·035	Arable, road, &c.
524	·224	Houses, garden, &c.
525	7·084	Arable and road.
526	23·194	Whins, heathy pasture, &c.
527	·565	Arable and road.
528	·431	Arable.
529	·472	Arable and road.
530	·186	Arable.
531	·313	Arable.
532	·343	House, rough pasture, &c.
533	7·005	Arable and road.
534	1·421	Arable and stream.
535	7·931	Arable.
536	·210	Arable.
537	2·180	Arable.
538	6·897	Arable.
539	5·829	Arable, road, &c.
540	1·507	Whins, heathy pasture, &c.
541	·240	Houses, &c.
542	1·826	Wood, heathy pasture, and garden.
543	·443	Heathy pasture, &c.
544	2·496	Heathy and rough pasture, &c.
545	·881	Road.
546	·723	Arable.
547	9·859	Heathy pasture, &c.
548	3·093	Arable.
549	·059	Houses, &c.
550	5·547	Arable.
551	·111	Houses, &c.
552	9·915	Arable and footpath.
553	12·442	Heathy pasture and wood.
554	2·774	Arable, &c.
555	·053	House and garden.
556	·221	Arable.
557	·154	Houses, garden, &c.
558	1·577	Arable, &c.
559	1·946	Arable.
560	2·608	Arable.
561	3·104	Arable.
562	1·684	Arable.
563	5·647	Streams, heathy pasture, &c.
564	1·318	Arable.
565	8·093	Arable.
566	1·613	Arable.
567	·698	House, rough pasture, &c.
568	1·165	Wood.
569	9·126	Arable, &c.

No. on Plan.	Area in Acres.	Remarks.	No. on Plan.	Area in Acres.	Remarks.
570	11·668	Arable and rough pasture.	608	3·133	Arable, &c.
			609	·831	Arable, &c.
571	11·895	Arable, &c.	610	1·962	Arable.
572	2·241	Mill dam.	611	3·328	Arable, &c.
573	15·717	Arable, &c.	612	·977	Arable.
574	·753	Arable.	613	1·462	Arable.
575	·899	Houses, rough pasture, &c.	614	1·961	Arable.
			615	·215	Houses, garden, &c.
576	·636	Houses, rough pasture, &c.	616	36·805	Arable.
			617	27·417	Rough pasture.
577	·385	Arable.	618	14·292	Arable and road.
578	2·547	Rough pasture, stream, &c.	619	·300	Wood.
			620	21·610	Arable, road, &c.
579	13·312	Arable.	621	·663	Wood.
580	9·800	Arable and rough pasture.	622	16·168	Arable.
			623	7·338	Braelangwell Burn.
581	8·782	Arable and rough pasture.	624	·619	Wood.
			625	·163	Waste.
582	4·100	Road.	626	23·087	Arable, &c.
583	3·447	Arable and stream.	627	29·161	Rough pasture, wood, &c.
584	1·084	Arable.			
585	20·747	Wood, heathy pasture, &c.	628	·134	Houses, garden, &c.
			629	59·385	Arable and road.
586	1·424	Arable.	630	·061	House, &c.
587	3·431	Wood and stream.	631	1·790	Road.
588	17·794	Arable and rough pasture.	632	12·084	Wood and house.
			633	16·129	Wood.
589	90·872	Wood, heathy pasture, &c.	634	11·979	Arable.
			635	2·925	Road.
590	13·897	Arable.	636	7·299	Rough pasture.
591	·916	Rough and heathy pasture, &c.	637	15·965	Arable.
			638	4·000	Rough pasture and wood.
592	4·334	Arable.			
593	·278	House, garden, &c.	639	38·871	Arable.
594	4·030	Whins, heathy pasture, &c.	640	6·011	Wood.
			641	3·397	Wood and rough pasture.
595	25·121	Arable and stream.			
596	4·335	Arable.	642	1·347	Wood.
597	4·659	Arable.	643	1·021	Road..
598	·888	Rough pasture, road, and stream.	644	21·029	Arable, &c.
			645	1·694	Houses, road, stack-yard, &c.
599	14·968	Arable and stream.			
600	15·472	Arable.	646	1·642	Arable.
601	9·901	Arable, &c.	647	·169	Wood.
602	·404	House, garden, &c.	648	·387	Houses, garden, &c.
603	1·220	Arable.	649	·251	Wood.
604	1·110	House, rough pasture, &c.	650	19·394	Arable, rough pasture, &c.
605	3·223	Arable and roads.	651	·258	Wood.
606	·171	Arable.	652	2·176	Garden.
607	16·626	Wood, heathy pasture, &c.	653	6·667	Ornamental ground, house, &c.

No. on Plan.	Area in Acres.	Remarks.	No. on Plan.	Area in Acres.	Remarks.
654	15·554	Arable.	698	53·357	Arable.
655	·239	Wood.	699	·720	Road.
656	19·950	Arable, &c.	700	2·319	Wood, &c.
657	·422	Wood.	701	4·456	Arable and stream.
658	30·290	Wood, roads, streams, &c.	702	1·118	Rough pasture and stream.
659	4·494	Arable.	703	43·873	Arable.
660	·169	House, garden, &c.	704	1·931	Stream, rough pasture, &c.
661	20·565	Arable, &c.			
662	16·357	Arable and stream.	705	4·058	Streams, rough pasture, &c.
663	·574	Rough pasture, garden, &c.	706	·488	Arable, &c.
664	·039	House, garden, &c.	707	·554	Mill dam.
665	13·400	Wood, rough pasture, &c.	708	33·795	Arable and stream.
			709	5·436	Arable and rough pasture.
666	11·468	Wood, rough pasture, &c.	710	·851	Houses, garden, &c.
667	·047	House, &c.	711	·670	Wood, rough pasture, &c.
668	16·236	Arable.			
669	3·195	Rough pasture, wood, house, &c.	712	3·741	Road.
			713	1·966	Wood, stream, &c.
670	11·803	Arable.	714	7·913	Wood and streams.
671	·815	Wood and stream.	715	·779	Wood and stream.
672	18·275	Arable, &c.	716	1·563	Wood and stream.
673	3·836	Arable.	717	36·649	Arable and rough pasture.
674	3·492	Arable.			
675	2·989	Arable, road, &c.	718	2·639	Wood, stream, and road.
676	·245	House, gardens, &c.			
677	1·763	Arable.	719	8·192	Arable.
678	·870	Wood.	720	4·272	Wood, stream, and road.
679	8·762	Arable.			
680	2·222	Wood.	721	11·707	Arable and wood.
681	27·910	Arable, wood, &c.	722	6·613	Arable and stream.
682	6·535	Arable, &c.	723	·306	House, gardens, and road.
683	·167	Wood and stream.			
684	2·025	Road.	724	·253	Wood.
685	1·942	Houses, garden, &c.	725	1·155	Wood and rough pasture.
686	·503	Wood, rough pasture, &c.	726	4·639	Wood and road.
687	·387	House, garden, &c.	727	14·634	Arable.
688	1·589	Houses, road, &c.	728	22·047	Arable.
689	20·553	Arable and stream.	729	·681	Wood.
690	15·325	Arable, streams, &c.	730	·320	Pond.
691	9·022	Arable.	731	3·324	Wood and stream.
692	16·629	Arable and stream.	732	1·630	Wood.
693	16·450	Arable, stream, &c.	733	2·122	Wood and stream.
694	17·499	Arable and stream.	734	2·110	Rough pasture, whins, &c.
695	·738	Wood and stream.			
696	·707	Road.	735	1·221	Rough pasture, whins, &c.
697	·585	Houses, rough pasture, &c.	736	13·409	Arable.

No. on Plan.	Area in Acres.	Remarks.
737	9·530	Arable.
738	1·847	Road.
739	30·011	Arable, &c.
740	2·796	Road.
741	4·782	Houses, ornamental ground, and garden.
742	1·816	Wood, road, &c.
743	25·774	Arable, &c.
744	15·272	Arable, &c.
745	2·547	Wood.
746	27·877	Arable.
747	1·327	Road.
748	7·073	Arable and rough pasture.
749	·339	Wood.
750	·595	Road.
751	·625	Houses, garden, &c.
752	·887	Wood.
753	·586	Houses, garden, &c.
754	1·463	Road.
755	26·974	Arable.
756	13·942	Arable.
757	2·391	Houses, garden, &c.
758	·432	Wood.
759	·590	Houses, garden, &c.
760	5·831	Arable, rough pasture, &c.
761	10·669	Arable, rough pasture, &c.
762	·673	Wood.
763	5·061	Arable.
764	64·193	Rough pasture, whins, &c.
765	·108	Houses, garden, &c.
766	32·134	Arable.
767	32·552	House, heathy pasture, &c.
768	19·501	Arable and whins.
769	1·809	Rough pasture and road.
770	20·880	Arable.
771	·708	Houses, garden, &c.
772	·333	Arable.
773	4·456	Rough pasture, road, &c.
774	13·558	Arable, heathy pasture, &c.
775	·736	Road.
776	3·610	Heathy pasture and whins.
777	1·212	Houses, heathy pasture, &c.
778	6·952	Rough pasture, whins, &c.
779	61·006	Arable, heathy pasture, &c.
780	9·898	Arable.
781	222·100	Heathy pasture, &c.
782	9·139	Arable.
783	·083	House, &c.
784	1·180	Wood.
785	·177	Arable, heathy pasture, &c.
786	2·104	Wood.
787	·468	Road.
788	·489	House, rough pasture, &c.
789	6·092	Arable.
790	3·456	Arable.
791	·393	Road.
792	4·003	Arable and rough pasture.
793	3·758	Arable, &c.
794	·769	Houses, garden, &c.
795	·312	House, pasture, &c.
796	1·869	Wood.
797	11·236	Arable and rough pasture.
798	·427	Rough pasture and mill lade.
799	·867	Mill dam.
800	5·660	Arable, stream, &c.
801	2·943	Road.
802	·116	Houses, garden, &c.
803	1·160	Arable, &c.
804	15·628	Arable, stream, &c.
805	28·486	Arable, stream, &c.
806	11·947	Arable, stream, &c.
807	11·754	Arable, stream, &c.
808	18·650	Arable and rough pasture.
808a	·313	Arable and rough pasture.
809	·962	Rough pasture, whins, and stream.
810	9·645	Arable, rough pasture, &c.
811	10·891	Whins, heathy pasture, &c.
812	19·148	Arable, rough pasture, &c.

No. on Plan.	Area in Acres.	Remarks.	No. on Plan.	Area in Acres.	Remarks.
813	25·320	Arable and heathy pasture.	853	3·449	Arable.
			854	·663	Road.
814	28·905	Arable, heathy pasture, and road.	855	4·624	Arable and road.
			856	·047	Houses, &c.
815	11·883	Arable, &c.	857	7·138	Arable, &c.
816	·443	Houses, garden, &c.	858	·576	Houses, garden, &c.
817	·641	Houses, road, &c.	859	14·451	Arable, stream, &c.
818	1·665	Arable.	860	2·899	Arable.
819	·154	Houses, gardens, &c.	861	5·585	Arable.
820	7·843	Arable.	862	·492	Houses, &c.
821	8·173	Stream, heathy pasture, &c.	863	14·526	Arable, rough pasture, &c.
822	1·063	Road.	864	·623	Arable.
823	·462	Arable.	865	·159	Houses, garden, &c.
824	26·840	Arable, rough pasture, &c.	866	3·059	Arable.
			867	·315	Arable.
825	·940	Houses, garden, &c.	868	·872	Arable.
826	6·139	Arable and rough pasture.	869	·260	Arable.
			870	·237	Arable.
827	5·343	Arable and rough pasture.	871	·243	Arable.
			872	·494	Arable.
828	5·963	Whins, heathy pasture, &c.	873	·452	Arable.
			874	·080	Arable.
829	2·722	Arable and rough pasture.	875	·107	Houses, &c.
			876	2·827	Arable.
830	13·251	Arable.	877	·587	Arable.
831	21·002	Arable, stream, &c.	878	3·474	Arable.
832	12·994	Arable and rough pasture.	879	·688	Arable.
			880	10·203	Arable.
833	15·237	Arable.	881	·253	Houses, &c.
834	2·522	Rough pasture and stream.	882	14·509	Arable, road, stream, &c.
835	5·183	Arable.	883	3·737	Arable, &c.
836	·469	Arable, &c.	884	10·293	Arable, ruin, &c.
837	12·234	Arable and road.	885	1·618	Arable.
838	12·074	Arable, &c.	886	3·489	Arable.
839	3·672	Road.	887	·269	Houses, garden, &c.
840	9·222	Arable.	888	·538	Houses, garden, &c.
841	1·951	Rough pasture, whins, &c.	889	9·563	Arable, roads, &c.
			890	4·466	Arable.
842	1·218	Houses, garden, &c.	891	·984	Arable and road.
843	·585	Arable.	892	1·756	Arable.
844	·310	Rough pasture.	893	5·912	Arable.
845	1·483	Arable.	894	8·041	Arable.
846	9·840	Arable.	895	10·053	Arable.
847	7·651	Arable.	896	4·448	Wood.
848	7·260	Arable.	897	16·395	Heathy pasture, road, &c.
849	1·014	Houses, garden, &c.			
850	2·493	Arable.	898	1·490	Road.
851	7·043	Arable.	899	21·124	Arable, &c.
852	7·420	Arable and road.	900	15·588	Arable.

No. on Plan.	Area in Acres.	Remarks.
901	·599	Houses, garden, &c.
902	272·334	Streams, heathy pasture, &c.
903	3·722	Pasture and ruin.
904	·707	Wood.
905	20·430	Arable.
906	12·504	Road.
907	217·410	Heathy pasture and trees.
908	98·637	Wood and stream.
909	4·624	Road.
910	11·710	Wood and old roads.
911	·140	Wood.
912	5·549	Wood.
913	·604	Old road.
914	·481	Wood, &c.
915	4·278	Heathy pasture, &c
916	8·647	Arable.
917	·216	Pasture.
918	87·669	Whins, heathy pasture, &c.
919	49·207	Wood, heathy pasture, &c.
920	57·924	Wood.
921	104·094	Wood.
922	34·958	Heathy pasture, road, &c.
923	73·122	Wood, heathy pasture, &c.
924	62·042	Arable, &c.
925	1·541	Road.
926	·133	House, &c.
927	29·548	Arable, &c.
928	3·214	Arable.
929	10·210	Arable, &c.
930	2·060	Houses, garden, &c.
931	3·065	Arable.
932	11·261	Arable.
933	15·046	Arable and rough pasture.
934	·181	Dam.
935	3·546	Rough pasture, &c.
936	·110	House, &c.
937	5·064	Arable and road.
938	·245	Rough pasture and old quarry.
939	67·797	Arable, rough pasture, &c.
940	·163	Stackyard.
941	·717	Houses, rough pasture, &c.
942	·122	Dam.
943	1·441	Arable.
944	2·994	Arable.
945	6·649	Heathy pasture, road, &c.
946	2·607	Arable.
947	·966	Houses, &c.
948	41·345	Arable, road, &c.
949	11·999	Arable and rough pasture.
950	30·999	Arable, road, stream, &c.
951	1·854	Wood.
952	12·369	Arable, road, streams, &c.
953	15·051	Arable, rough pasture, and stream.
954	30·032	Wood.
955	·801	Whins, &c.
956	35·015	Heathy pasture, &c.
957	51·728	Heathy pasture, &c.
958	3·251	Arable.
959	·530	Houses, garden, &c.
960	3·487	Arable.
961	1786·680	Wood, heathy pasture, &c.
962	·718	Arable.
963	·287	House, garden, &c.
964	131·497	Wood and roads.
965	12·522	Arable.
966	1·404	Heathy pasture.
967	5·718	Arable.
968	366·120	Wood and roads.
969	69·192	Wood.
970	37·208	Wood.
971	·621	Pond.
	11516·895	

RECAPITULATION.

Area in Acres.	
10260·014	Land.
95·489	Roads.
18·290	Water.
1135·290	Foreshore.
7·812	Tidal water.
11516·895	Area of that part of the Parish of Resolis, in the County of Cromarty.

*** The other parts of the Parish of Resolis are in the County of Ross and Ross (Detached), and have a separate Book of Reference.

INDEX TO PLACES

IN THE

PARISH OF RESOLIS (Part of).

COUNTY OF CROMARTY.

Name of Place.	No. of Sheet. 6-inch scale.	No. of Sheet. 25·344 in. scale.
Agneshill - -	LXXVII.	8, 12
Ardoch - -	LXXVIII.	2
Badgallach - -	LXXVII.	15
Badgrinann -	,,	,,
Ballycherry -	LXXVIII.	1
Ballyskelly - -	,,	,,
Bog of Cullicudden	LXXVII.	4
Brae - -	,,	7
Braelangwell -	LXXVIII.	1
Braelangwell Cottage - -	,,	,,
Braelangwell Mains	,,	,,
Burnside - -	LXVI.	13
Craigton - -	LXXVII.	3
Cullicudden -	,,	,,
Easter Brae -	,,	8
Easter Culbo -	,,	11
Easter Cullicudden	LXV.	15
Easter Ferryton -	,,	16
Easter Sheeppark -	LXVI.	9
Glebe - -	LXV.	16
Gordonsmills -	LXVI.	13, 14
Henrietta Park -	,,	13
Inch - -	LXV.	16
Jemimaville -	LXVI.	14
Mains of Kinbeachie	LXXVII.	6
Mains of Newhall -	LXVI.	13
Newhall House -	,,	,,
Newmills - -	LXXVII.	4
New Mills -	,,	,,
Poyntzfield - -	LXXVIII.	2
Poyntzfield Mains -	,,	,,
Poyntzfield Mills -	,,	,,
Resolis - -	LXV.	16
Resolis Mains -	,,	,,
St. Martin's Mill -	LXXVII.	7
Springfield -	,,	4
Toberchurn - -	,,	6
Upperwood - -	,,	2
Wester Brae -	LXXVII.	8
Wester Cullicudden	,,	3
Wester Ferryton -	LXV.	16
Wester Sheeppark	LXVI.	13
Whiskypark -	,,	,,
Wood of Brae -	LXXVIII.	5
Woodhead - -	LXXVII.	11
Woodside - -	LXVI.	13

LONDON:
Printed by George E. Eyre and William Spottiswoode,
Printers to the Queen's most Excellent Majesty.
For Her Majesty's Stationery Office.

9

ORDNANCE SURVEY OF SCOTLAND.

BOOK OF REFERENCE TO THE PLAN

OF THE

PARISH OF RESOLIS
(PARTS OF),

IN THE

COUNTY OF ROSS,

CONTAINING 2111·132 ACRES.

MAJOR-GENERAL SIR HENRY JAMES, R.E., F.R.S., F.G.S., &c.,
SUPERINTENDENT OF THE SURVEY.

LONDON:
PRINTED BY GEORGE E. EYRE AND WILLIAM SPOTTISWOODE,
PRINTERS TO THE QUEEN'S MOST EXCELLENT MAJESTY.
FOR HER MAJESTY'S STATIONERY OFFICE.

1873.

Price One Shilling.

[7142.—50.—5/73.]

ORDNANCE SURVEY OF SCOTLAND

PARISH OF RESOLIS

CROMARTYSHIRE ROSS-SHIRE & D° *(Det)*

INDEX TO THE SHEETS

Published on the Scale of $\frac{1}{2500}$ *or 25·344 Inches to a Mile*

EXPLANATORY REMARKS.

The scale of the Parish Plans is the 1-2500th of the actual length on the ground, and is equal to 25·344 inches to a mile, or 3·157 chains to an inch, which is very approximately equal to one square inch to one acre, the square of 1·0018 inch being equal to one acre.

The length of each sheet is $1\frac{1}{2}$ miles, and the width 1 mile, the area of each sheet is therefore 960 acres.

Each enclosure has a reference number to the area which is given in this Book.

The Braces (ʃ) on the plans are to indicate that the spaces so braced are included under the same reference number.

The Altitudes in feet above the Mean Level of the Sea are written thus—31·4.

The Scale of the Plans of the County is 6 inches to a mile, and each sheet contains the same area as 16 sheets of the Parish Plans. There is therefore a double reference number to each sheet, as VI. 9., the Roman Numerals referring to the County Plans, the Arabic Figures to the Parish Plans.

The following are the characters employed on the Ordnance Plans on the Scale of 1-2500, and 6 inches to a mile :—

County Names	C	Hundreds or Wards	W
Parishes	P	Townships	T
Extra Parochial	E	Division of Townships	T

Antiquities ..... ROMAN / Druidical or Saxon / Norman or Subsequent

The descriptions of the boundaries are shown by the following initials :—

Centre of Stream	*C.S.*	Centre of Fence	*C.F.*
Centre of Road	*C.R.*	Top of Cop	*T.C.*
Side of Stream or Drain	*S.S.* or *S.D.*	Centre of Wall	*C.W.*
Root of Hedge	*R.H.*	Defaced	*Def.*
Face of Wall	*F.W.*	Track of Stream	*T.S.*

Undefined ..... *Und.*

Where a change occurs in the boundaries, the symbol [o—o] is used to show the part at which the change takes place.

N.B.—To convert Decimal Fractions of an Acre into Roods and Perches, multiply the decimal first by 4 and then by 40, preserving the same number of decimals in the product.

Examples—

A.	R.	P.	Acres.	A.	R.	P.	Acres.
			633·357				527·013
			4				4
			1·428				·052
			40				40
633	1	17	17·120	527	0	2	2·080

TABLE

FOR CONVERTING DECIMAL PARTS OF AN ACRE INTO ROODS AND PERCHES.

Perch.	0 Rood.	1 Rood.	2 Roods.	3 Roods.	Perch.	0Rood.	1 Rood.	2 Roods.	3 Roods.
0	·000	·250	·500	·750	21	·131	·381	·631	·881
1	·006	·256	·506	·756	22	.137	·387	·637	·887
2	·012	·262	·512	·762	23	·144	·394	·644	·894
3	·019	·269	·519	·769	24	·150	·400	·650	·900
4	·025	·275	·525	·775	25	·156	·406	·656	·906
5	·031	·281	·531	·781	26	·162	·412	·662	·912
6	·037	·287	·537	·787	27	·169	·419	·669	·919
7	·044	·294	·544	·794	28	·175	·425	·675	·925
8	·050	·300	·550	·800	29	·181	·431	·681	·931
9	·056	·306	·556	·806	30	·187	·437	·687	·937
10	·062	·312	·562	·812	31	·194	·444	·694	·944
11	·069	·319	·569	·819	32	·200	·450	·700	·950
12	·075	·325	·575	·825	33	·206	·456	·706	·956
13	·081	·331	·581	·831	34	·212	·462	·712	·962
14	·087	·337	·587	·837	35	·219	·469	·719	·969
15	·094	·344	·594	·844	36	·225	·475	·725	·975
16	·100	·350	·600	·850	37	·231	·481	·731	·981
17	·106	·356	·606	·856	38	·237	·487	·737	·987
18	·112	·362	·612	·862	39	·244	·494	·744	·994
19	.119	·369	·619	·869	40	·250	·500	·750	1·000
20	·125	·375	·625	·875					

PARISH OF RESOLIS

(PARTS OF),

IN THE

COUNTY OF ROSS AND ROSS (Detached).

No. on Plan.	Area in Acres.	Remarks.	No. on Plan.	Area in Acres.	Remarks.
1	·544	Heathy pasture and old quarry.	33	8·075	Arable and rough pasture.
2	·511	Heathy pasture.	34	5·354	Arable and stream.
3	8·436	Arable.	35	1·117	Road.
4	·124	Road.	36	14·622	Arable.
5	·193	House, garden, &c.	37	1·696	Houses, road, &c.
6	8·309	Arable.	38	10·554	Arable.
7	·227	Houses, &c.	39	1·755	Arable and stream.
8	·114	Road.	40	4·833	Houses, rough pasture, whins, &c.
9	4·856	Arable and heathy pasture.	41	·371	Houses, garden, &c.
10	·422	Houses, &c.	42	·732	Road.
11	·210	Houses, garden, &c.	43	9·248	Arable.
12	5·733	Arable and road.	44	4·757	Arable and rough pasture.
13	3·317	Whins, heathy pasture, &c.	45	1·955	Road.
14	9·913	Arable and road.	46	13·403	Arable.
15	·218	Houses, &c.	47	1·092	Wood.
16	·066	Houses, &c.	48	14·548	Arable and rough pasture.
17	4·976	Arable and rough pasture.	49	16·373	Wood.
18	31·704	Arable.	50	6·634	Road.
19	14·289	Wood.	51	16·963	Wood.
20	9·910	Arable, heathy pasture, &c.	52	·342	Road.
21	7·032	Arable.	53	33·167	Arable and rough pasture.
22	31·736	Heathy pasture, whins, &c.	54	19·499	Arable.
23	14·245	Wood.	55	41·071	Arable and rough pasture.
24	3·253	Arable.	56	2·375	Road.
25	2·301	Wood.	57	21·894	Arable.
26	11·579	Arable.	58	16·626	Arable.
27	16·341	Arable.	59	16·398	Arable and rough pasture.
28	14·066	Arable.	60	1·055	Wood.
29	14·456	Arable.	61	2·259	Arable and rough pasture.
30	1·312	Houses, garden, &c.	62	·116	Houses, garden, &c.
31	1·498	Arable, wood, &c.	63	·313	Wood, &c.
32	1·256	Road.			

No. on Plan.	Area in Acres.	Remarks.
64	·096	House, garden, &c.
65	10·580	Arable and rough pasture.
66	7·672	Arable and rough pasture.
67	10·370	Arable and rough pasture.
68	·457	House, gardens, &c.
69	·056	Arable.
70	10·126	Arable and road.
71	7·298	Arable.
72	2·863	Arable.
73	·211	Houses, gardens, &c.
74	6·148	Arable, rough pasture, &c.
75	2·319	Whins, heathy pasture, &c.
76	·911	Heathy pasture and whins.
77	42·506	Arable.
78	2·142	Arable.
79	6·449	Heathy pasture and whins.
80	4·990	Arable.
81	3·643	Stream, rough pasture, &c.
82	18·830	Arable, &c.
83	·580	House, garden, &c.
84	20·109	Arable, &c.
85	10·948	Arable.
86	1·421	Houses, sheds, &c.
87	·712	Arable.
88	1·016	Wood.
89	·712	Road.
89a	·411	Houses, garden, &c.
90	7·219	Arable, rough pasture, &c.
91	·397	Arable.
92	·415	Rough pasture and stream.
93	11·051	Arable and rough pasture.
94	26·014	Arable, marsh, &c.
95	19·481	Arable and rough pasture.
96	·838	Heathy pasture and whins.
97	4·188	Whins, heathy pasture, &c.
98	4·750	Arable.
99	2·824	Arable.
100	·063	House, &c.
101	·246	Garden, rough pasture, &c.
102	3·455	Rough pasture, whins, &c.
103	12·428	Arable.
104	6·180	Arable and rough pasture.
105	·892	Road.
106	37·891	Arable and heathy pasture.
107	1·266	Arable.
108	1·253	Houses, garden, &c.
109	1·965	Arable.
110	4·818	Arable and rough pasture.
111	8·485	Arable.
112	6·956	Arable and rough pasture.
113	3·480	Arable and stream.
114	1·335	Houses, garden, &c.
115	·358	Houses, garden, &c.
116	1·153	Arable, house, and ruin.
117	18·139	Whins, heathy pasture, &c.
118	·796	Road.
119	26·740	Whins, heathy pasture, &c.
120	·130	House, garden, &c.
121	2·818	Whins, heathy pasture, &c.
122	6·059	Arable.
123	2·857	Arable.
124	·116	Arable.
125	·151	Arable.
126	·052	Heathy pasture.
127	20·764	Arable, road, &c.
128	·570	Rough pasture, whins, &c.
129	15·164	Arable and stream.
130	20·654	Arable and stream.
131	4·868	Arable, house, &c.
132	·242	Arable and heathy pasture.
133	46·560	Rough pasture, whins, &c.
134	·033	Arable.
135	·670	Arable.
136	3·727	Arable.
137	·549	Arable.
138	3·496	Arable and rough pasture.

No. on Plan.	Area in Acres.	Remarks.
139	10·495	Arable, &c.
140	5·600	Arable, &c.
141	4·207	Heathy pasture and whins.
142	1·524	Arable.
143	·252	Arable.
144	7·636	Arable, &c.
145	2·680	Arable and heathy pasture.
146	4·128	Heathy pasture and whins.
147	14·540	Whins, heathy pasture, &c.
148	15·643	Arable, &c.
149	6·662	Arable, &c.
150	1·891	Road.
151	6·848	Arable.
152	10·777	Arable, &c.
153	13·954	Arable, road, &c.
154	9·408	Arable, road, &c.
155	12·707	Arable.
156	·305	Rough pasture.
157	17·510	Kinbeachie Loch.
158	1·950	Rough pasture.
159	4·488	Arable.
160	12·949	Arable, rough pasture, &c.
161	2·933	Arable and stream.
162	8·248	Arable and rough pasture.
163	1·126	Road.
164	·522	Houses, garden, &c.
165	7·540	Arable.
166	5·467	Arable, &c.
167	12·504	Arable, &c.
168	12·372	Arable, &c.
169	10·160	Arable.
170	6·780	Arable.
171	·745	Road.
172	18·709	Arable.
173	20·456	Arable.
174	23·848	Arable and road.
175	5·619	Arable and road.
176	25·521	Arable and rough pasture.
177	·213	Houses, &c.
178	·488	Dam.
179	4·012	Arable.
180	1·470	Houses, garden, &c.
181	·467	Houses, &c.
182	41·190	Arable, road, &c.
183	·462	Houses, &c.
184	6·831	Arable.
185	3·842	Arable.
186	·413	Houses, gardens, &c.
187	69·057	Whins, heathy pasture, &c.
188	1·935	Arable, &c.
189	9·184	Whins, heathy pasture, &c.
190	·140	Houses, &c.
191	·068	Garden.
192	28·111	Arable.
193	20·412	Arable and road.
194	·521	Houses, garden, &c.
195	·555	Rough pasture and road.
196	·500	Houses, garden, &c.
197	6·365	Arable, road, &c.
198	2·121	Arable, &c.
199	3·135	Arable.
200	·205	Houses, garden, &c.
201	1·572	Arable.
202	2·888	Road.
203	240·542	Wood, stream, and roads.
204	·485	Houses, garden, &c.
205	7·505	Arable.
206	3·144	Arable.
207	19·124	Whins, heathy pasture, &c.
208	3·616	Arable.
	1839·753	

RECAPITULATION.

1798·056	Land.
23·699	Roads.
17·998	Water.
1839·753	Area of that part of the Parish of Resolis in the County of Ross (Proper).

COUNTY OF ROSS (DETACHED).

No. on Plan.	Area in Acres.	Remarks.
1	·989	Rough pasture and shingle.
2	·392	Arable.
3	·623	Rough pasture, road, &c.
4	·147	House, gardens, &c.
5	·248	Road.
6	10·328	Arable, road, &c.
7	·014	Arable.
8	·776	Arable and pond.
9	·068	House, garden, &c.
10	·722	Houses, gardens, &c.
11	·372	Arable.
12	·446	Arable, pond, &c.
13	·361	Houses, garden, &c.
14	·071	House, &c.
15	1·465	Arable.
16	·337	House, gardens, &c.
17	·264	Houses, rough pasture, &c.
18	5·341	Arable, &c.
19	2·161	Arable.
20	·264	House, road, &c.
21	8·334	Arable, &c.
22	·821	Rough pasture, &c.
23	·352	House, gardens, &c.
24	8·729	Arable, &c.
25	·429	Road.
26	·275	Houses, garden, &c.
27	1·597	Arable.
28	1·746	Road.
29	·381	Houses, &c.
30	26·970	Arable.
31	9·041	Arable and road.
32	4·570	Arable, rough pasture, &c.
33	·410	Houses, arable, &c.
34	·418	Houses, arable, &c.
35	·385	Houses, garden, &c.
36	·305	Arable.
37	·188	Houses, garden, &c.
38	·308	Arable, &c.
39	·552	Houses, garden, &c.
40	·345	Arable.
41	·361	House, rough pasture, &c.
42	·145	House, &c.
43	2·738	Arable.
44	2·818	Arable.
45	·249	Houses, garden, &c.
46	20·011	Arable, rough pasture, &c.
47	·373	Arable.
48	3·746	Road.
49	16·455	Arable, pasture, &c.
50	18·590	Shingle, rough pasture, &c.
51	3·063	Arable.
52	21·637	Arable, &c.
53	5·512	Arable.
54	·606	Road.
55	·931	Pasture.
56	4·772	Arable.
57	2·984	Houses, garden, &c.
58	3·466	Arable.
59	1·739	Arable.
60	·128	House and rough pasture.
61	·684	Arable.
62	·518	Graveyard, &c.
63	10·252	Arable, house, &c.
64	1·778	Road.
65	32·415	Arable.
66	20·496	Arable.
67	3·367	Arable, &c.
	271·379	

RECAPITULATION.

262·826	Land.
8·553	Roads.
271·379	Area of that part of the Parish of Resolis in the County of Ross (Detached).

*** The other part of the Parish of Resolis—11516·895 acres—is in the County of Cromarty, and published separately.

INDEX TO PLACES

IN THE

PARISH OF RESOLIS.

COUNTY OF ROSS.

Name of Place.	No. of Sheet.		Name of Place.	No. of Sheet.	
	6-inch scale.	25·344 in. scale.		6-inch scale.	25·344 in. scale.
Auchmartin - -	LXVI.	9	Kirkton - -	LXVI.	13
			Kinbeachie - -	LXXVII.	7
Balblair - -	,,	,,	Kinbeachie Mill -	,,	,,
Bardaluich - -	LXXVII.	7			
			Newhallpoint -	LXVI.	10
Culbo - -	,,	11			
Chapelton - -	LXVI.	10	St. Martins - -	LXXVII.	7
			St. Martins Mains	,,	,,
Drumdyre - -	LXXVII.	7			
Inverbreakieferry -	LXVI.	9			

LONDON:
Printed by George E. Eyre and William Spottiswoode,
Printers to the Queen's most Excellent Majesty.
For Her Majesty's Stationery Office.

ORDNANCE SURVEY OF SCOTLAND.

BOOK OF REFERENCE TO THE PLAN

OF THE

PARISH OF RHYND,

IN THE

COUNTY OF PERTH,

CONTAINING 2894·126 ACRES.

COLONEL SIR HENRY JAMES, R.E., F.R.S., F.G.S., &c.,

SUPERINTENDENT OF THE ORDNANCE SURVEY.

PRINTED AT THE ORDNANCE SURVEY OFFICE, SOUTHAMPTON.

1862.

Price One Shilling.

th on
y ap-
inch

ea of

this

l are

.us—

heet
efore
erals

the

W

T

T

n

ent

—

F.
C.
W.
Def.
S.

a change occurs in the boundaries, the symbol [o—o] is used to shew the part at which the change takes place.

EXPLANATORY REMARKS.

'The Scale of the Parish Plans is the 1-2500th of the actual length on he ground, and is equal to 25·344 inches to a mile, which is very ap- proximately equal to one square inch to one acre, the square of 1·0018 inch being equal to one acre.

The length of each sheet is 1½ miles, and the width 1 mile, the area of ach sheet is therefore 960 acres.

Each enclosure has a reference number to the area which is given in this Book.

The Braces (*f*) on the plans are to indicate that the spaces so braced are included under the same reference number.

The Altitudes in feet above the Mean Level of the Sea are written thus— 1·4.

The Scale of the Plans of the County is 6 inches to a mile, and each sheet ontains the same area as 16 sheets of the Parish Plans. There is therefore double reference number to each sheet, as VI. 9., the Roman Numerals ferring to the County Plans, the Arabic Figures to the Parish Plans.

he following are the characters employed on the Ordnance Plans on the Scales of 1-2500, and 6 inches to a mile:—

ounty Names	C	Hundreds or Wards	W
arishes	P	Townships	T
xtra Parochial	E	Division of Townships	T

ntiquities ..... ROMAN / Druidical or Saxon / Norman or Subsequent

The descriptions of the boundaries are shewn by the following initials:—

ntre of Stream	*C. S.*	Centre of Fence	*C. F.*
ntre of Road	*C. R.*	Top of Cop	*T. C.*
le of Stream or Drain	*S. S.* or *S. D.*	Centre of Wall	*C. W.*
ot of Hedge	*R. H.*	Defaced	*Def.*
ce of Wall	*F. W.*	Track of Stream	*T. S.*
Undefined			*Und.*

here a change occurs in the boundaries, the symbol [o—o] is used to shew the part at which the change takes place.

TABLE

FOR CONVERTING DECIMAL PARTS OF AN ACRE INTO ROODS AND PERCHES.

Perches.	0 Rood.	1 Rood.	2 Roods.	3 Roods.
0	0·000	0·250	0·500	0·750
1	0·006	0·256	0·506	0·756
2	0·012	0·262	0·512	0·762
3	0·019	0·269	0·519	0·769
4	0·025	0·275	0·525	0·775
5	0·031	0·281	0·531	0·781
6	0·037	0·287	0·537	0·787
7	0·044	0·294	0·544	0·794
8	0·050	0·300	0·550	0·800
9	0·056	0·306	0·556	0·806
10	0·062	0·312	0·562	0·812
11	0·069	0·319	0·569	0·819
12	0·075	0·325	0·575	0·825
13	0·081	0·331	0·581	0·831
14	0·087	0·337	0·587	0·837
15	0·094	0·344	0·594	0·844
16	0·100	0·350	0·600	0·850
17	0·106	0·356	0·606	0·856
18	0·112	0·362	0·612	0·862
19	0·119	0·369	0·619	0·869
20	0·125	0·375	0·625	0·875
21	0·131	0·381	0·631	0·881
22	0·137	0·387	0·637	0·887
23	0·144	0·394	0·644	0·894
24	0·150	0·400	0·650	0·900
25	0·156	0·406	0·656	0·906
26	0·162	0·412	0·662	0·912
27	0·169	0·419	0·669	0·919
28	0·175	0·425	0·675	0·925
29	0·181	0·431	0·681	0·931
30	0·187	0·437	0·687	0·937
31	0·194	0·444	0·694	0·944
32	0·200	0·450	0·700	0·950
33	0·206	0·456	0·706	0·956
34	0·212	0·462	0·712	0·962
35	0·219	0·469	0·719	0·969
36	0·225	0·475	0·725	0·975
37	0·231	0·481	0·731	0·981
38	0·237	0·487	0·737	0·987
39	0·244	0·494	0·744	0·994
40	0·250	0·500	0·750	1·000

N.B.—To convert Decimal Fractions of an Acre into Roods and Perches, multiply the decimal first by 4 and then by 40, preserving the same number of decimals in the product.

Example 1.

633·357 Acres.
4
1·428
40
A. R. P. ..... 17·120
633 1 17

Example 2.

527·013 Acres.
4
·052
40
A. R. P. ..... 2·080
527 0 2

PARISH OF RHYND,

IN THE

COUNTY OF PERTH.

No. of Sheet.	No. on Plan.	Area in Acres.	Description.
XCVIII. 10.	1	·713	Road & slope.
,,	2	13·821	Arable, fishing lodges, slope, &c.
,,	3	55·454	Marsh & sand (foreshore).
,,	4	4·725	Tidal Water.
,,	5	·051	House & waste.
,,	6	6·778	House & orchard.
,,	7	·363	House, garden, & road.
,,	8	·861	Private road.
,,	9	·285	Slope.
,,	10	10·874	Arable, road, stream, &c.
,,	11	1·185	Wood & stream.
,,	12	2·552	Houses, yard, road, stream, &c.
,,	13	5·041	Arable.
,,	14	·252	House, garden, & waste.
,,	15	29·563	Arable.
,,	16	1·104	Private road.
,,	17	·522	Mill dam.
,,	18	2·319	House, garden, yard, & ground.
,,	19	9·873	Arable.
,,	20	15·771	Arable & rough pasture.
,,	21	4·896	Wood & roads.
,,	22	7·873	Arable & road.
,,	23	64·808	Arable, slope, & fishing lodge.
,,	24	1·256	Wood.
,,	25	4·257	Wood, road, & quarries.
,,	26	·241	Houses & garden.
,,	27	8·861	Arable.
,,	28	·724	Private road.
,,	29	30·060	Arable & stream.
,,	30	45·306	Arable.
XCVIII. 11.	31	13·423	Arable.
,,	32	1·176	Wood.
,,	33	52·715	Arable, road, & quarry.
,,	34	1·088	Fishing lodge, slope, & road.
,,	35	33·484	Arable.
,,	36	21·304	Arable.
,,	37	1·228	Fishing lodge, road, & rough pasture
,,	38	33·394	Arable.
,,	39	1·084	Wood & road.
,,	40	·358	Wood.
		489·643	*Carried forward.*

No. of Sheet.	No. on Plan.	Area in Acres.	Description.
		489·643	*Brought forward.*
XCVIII. 11.	41	5·121	Arable, fishing lodge, & road.
,,	42	·119	Island (arable).
,,	43	·249	Wood.
,,	44	3·123	Houses, garden, orchard, &c.
,,	45	4·574	Houses, road, stream, & orchard.
,,	46	20·582	Marsh & streams (foreshore).
,,	47	18·054	Balhepburn Island (arable & slope)
,,	48	7·423	Marsh, lodge, & sand (foreshore).
,,	49	186·479	River Tay (Tidal Water).
XCVIII. 14.	50	14·710	Arable, road, & quarry.
,,	51	·727	Houses, garden, road, stream, &c.
,,	52	·831	House, garden, road, & waste.
,,	53	13·302	Arable, road, stream, quarry, &c.
,,	54	3·373	Furze & road.
,,	55	·800	Houses, garden, road, & waste.
,,	56	19·493	Arable, road, & stream.
,,	57	4·776	Furze, road, & stream.
,,	58	·879	House, garden, & waste.
,,	59	60·035	Arable, road, streams, furze, &c.
,,	60	38·298	Arable & furze.
,,	61	·185	House, garden, & waste.
,,	62	2·092	Arable.
,,	63	·137	House & garden.
,,	64	·321	Ponds.
,,	65	68·833	Wood, roads, streams, & rocks.
,,	66	6·846	Furze.
,,	67	70·686	Furze, streams, & quarries.
XCVIII. 15.	68	25·817	Arable, road, stream, & furze.
,,	69	79·573	Arable & furze.
,,	70	1·046	Houses, garden, yard, road, &c.
,,	71	12·290	Arable, road, furze, & stream.
,,	72	·493	House, garden, & waste.
,,	73	4·708	Furze.
,,	74	28·483	Arable & furze.
,,	75	25·781	Arable, road, furze, & stream.
,,	76	6·721	Statute labor road.
,,	77	27·582	Arable.
,,	78	13·096	Arable & stream
,,	79	·670	Private road.
,,	80	11·791	Arable.
,,	81	27·048	Arable.
,,	82	·476	Wood.
,,	83	·664	Church, road, & ornamental ground
,,	84	3·027	Wood.
,,	85	1·000	House, garden, & waste.
,,	86	9·744	Wood & road.
,,	87	·599	Houses, garden, arable, road, &c.
,,	88	1·945	Arable.
,,	89	17·051	Arable.
,,	90	·579	Houses, garden, & waste.
		1341·875	*Carried forward.*

No. of Sheet.	No. on Plan.	Area in Acres.	Description.
		1341·875	*Brought forward.*
XCVIII. 15.	91	41·554	Arable & furze.
,,	92	·623	Houses, gardens, & waste.
,,	93	4·719	Wood & stream.
,,	94	12·303	Arable.
,,	95	·616	Mill dam.
,,	96	3·514	Houses, garden, yard, orchard, &c.
,,	97	31·977	Arable & road.
,,	98	·503	Private road.
,,	99	11·872	Arable.
,,	100	17·610	Arable, furze, & footpath.
,,	101	16·651	Arable & furze.
,,	102	·912	Houses, garden, & waste.
,,	103	3·291	Wood, furze, footpath, & rocks.
,,	104	3·543	Wood, quarry, & road.
,,	105	4·971	Private road.
,,	106	17·680	Arable.
,,	107	·584	House, garden, & rough pasture.
,,	108	·372	Wood.
,,	109	16·307	Arable.
,,	110	31·874	Arable, road, & rough pasture.
,,	111	·732	Private road.
,,	112	43·327	Arable, road, & rough pasture.
,,	113	19·651	Arable.
,,	114	12·267	Arable.
,,	115	116·483	Arable, road, furze, & quarries.
,,	116	3·958	Arable.
,,	117	2·043	Houses, garden, yard, & waste.
,,	118	17·729	Arable.
,,	119	47·838	Arable.
,,	120	3·109	Houses, garden, orchard, & waste.
,,	121	16·232	Arable.
,,	122	18·951	Arable.
,,	123	2·546	Private road.
,,	124	8·794	Arable.
XCVIII. 16.	125	41·057	Marsh, lodge, & stream (foreshore).
,,	126	1·836	Houses, garden, yard, pond, &c.
,,	127	33·590	House, arable, & road.
,,	128	44·150	Arable.
,,	129	28·435	Arable.
,,	130	20·237	Arable.
,,	131	1·194	Private road.
,,	132	8·679	Arable.
,,	133	·136	Houses, garden, road, & waste.
,,	134	5·153	Rough pasture & footpath.
,,	135	6·505	House & orchard.
,,	136	2·069	House, wood, rough pasture, &c.
,,	137	12·390	Arable.
,,	138	1·357	Private road.
,,	139	10·701	Arable.
CX. 3.	140	19·584	Arable & drain.
		2114·084	*Carried forward.*

No. of Sheet.	No. on Plan.	Area in Acres.	Description.
		2114·084	*Brought forward.*
CX. 3.	141	20·310	Arable.
,,	142	·611	House, garden, & waste.
,,	143	·339	House & rough pasture.
,,	144	5·335	Arable & slopes.
,,	145	5·755	Ruins, orchard, & slope.
,,	146	·782	Houses & ornamental ground.
,,	147	2·738	Houses, garden, yard, slope, &c.
,,	148	7·767	Fishing lodge, arable, slope, &c.
CX. 4.	149	17·611	Arable.
,,	150	5·583	Statute labor road.
,,	151	114·495	Arable & stream.
,,	152	3·107	Slope & stream.
,,	153	98·808	Arable & fishing lodge.
,,	154	69·192	River Earn (Tidal Water).
,,	155	13·089	Arable.
,,	156	16·826	Arable.
,,	157	7·992	Arable.
,,	158	1·070	Houses, garden, arable, & waste.
,,	159	6·476	House & arable.
,,	160	2·281	Wood & road.
,,	161	1·215	Houses, garden, road, & waste.
,,	162	4·625	House & orchard.
,,	163	·511	Graveyard, &c.
,,	164	5·525	Arable & road.
,,	165	·115	Houses & waste.
,,	166	1·582	Houses, arable, & waste.
,,	167	25·071	Arable & slope.
,,	168	9·511	Rough pasture (foreshore).
,,	169	285·197	Arable, slope, fishing lodge, &c.
,,	170	34·305	Rough pasture, sand, &c. (foreshore)
,,	171	3·600	Fishing lodge, arable, footpath, &c.
,,	172	1·367	Rough pasture, slope, & footpath.
CX. 8.	173	7·251	Rough pasture & slope (foreshore).
		2894·126	

RECAPITULATION.

2444·384	Land.
12·304	Public roads.
175·583	Foreshore.
1·459	Water.
260·396	Tidal Water.
2894·126	Total Area of the Parish of Rhynd, in the County of Perth.

INDEX TO PLACES

IN THE

PARISH OF RHYND.

COUNTY OF PERTH.

Name of Place.	No. of Sheet. 6 inch scale.	No. of Sheet. 25·344 in. scale.	Descriptive Remarks.
Balhepburn Island	XCVIII.	11	
Bramble Knowe	,,	15	
Black Hill	,,	15	
Balhepburn	,,	16	A farmsteading.
Balhepburn Lodge (fishing)	,,	16	
Carfud Lodge (fishing)....	,,	11	
Coates Hill	,,	14	
Coates of Fingask	,,	15	A farmsteading.
Craigton	,,	15	A few cottars' houses.
Church	,,	15	
Craighead	,,	15	Three cothouses.
Craignaughton Quarry....	,,	15	
Craignaughton Knowe....	,,	15	
Craigton Cottage	,,	15	
Coral Knowe	,,	15	
Claybiggings	CX.	3	A few cothouses.
Church (ruins of).	,,	4	
Cock Lodge (fishing)	,,	4	
Dow Hill	XCVIII.	10	
Denhouse	CX.	3	
Elcho Castle	XCVIII.	11	
Elcho	,,	15	A farmsteading.
Elcho Burn	,,	15	
Easter Rhynd	CX.	4	A farmsteading.
Frostyfold	XCVIII	14	A row of cothouses.
Fingask Quarry.....	,,	15	
Fingask Smithy	,,	15	
Fingask	,,	15	A farmsteading.
Ferryfield of Carpow and Cairnie Pier Ferry	CX.	4	
Fittie Haugh.....	,,	8	
Fittiehaugh Lodge (fishing)	,,	8	
Girdom Lodge (fishing) ..	XCVIII.	10	
Grange Orchard	,,	10	
Grange of Elcho	,,	10	A farmsteading.
Grange	,,	14	Two cothouses.
Glen House	,,	14	

Name of Place.	No. of Sheet. 6 inch scale.	No. of Sheet. 25·344 in. scale.	Descriptive Remarks.
Grange Hill	XCVIII.	14	
Girnal Lodge (fishing)	CX.	4	
Joug Stone	,,	3	
Kippen Wood	XCVIII.	15	
Legman Lodge (fishing)	,,	10	
Lower Mary Lodge (fishing)	,,	11	
Longlaw Lodge (fishing)	,,	16	
Morden	,,	14	Two cothouses.
Muirhead	,,	16	A cothouse.
Muirhead Lodge (fishing)	,,	16	
Manse	CX.	4	
New-wiggle	XCVIII.	15	A row of cothouses.
Orchard House	,,	10	
River Tay	,,	16	
Rhyndsands Lodge (fishing)	,,	16	
River Earn	CX.	4	
Rhyndcairn Lodge (fishing)	,,	4	
Sleepless Lodge (fishing)	XCVIII.	10	
Sleepless Inch	,,	10	
Site of Nunnery (14 century)	,,	10	
Sir Robert Peel Lodge (fishing)	,,	11	
Scully Lodge (fishing)	,,	11	
School	,,	15	
Slashy Lodge (fishing)	CX.	4	
Upper Mary Lodge (fishing)	XCVIII.	11	
Upper Coates of Fingask	,,	15	A few cothouses.
Wallace's Well	,,	11	
Westertown	,,	14	A cothouse.
Wester Rhynd	CX.	3	A farmsteading.
Wester Rhynd Lodge (fishing	,,	3	

AGENTS FOR THE SALE

OF THE

ORDNANCE PLANS.

ENGLAND.

London	Mr. E. Bumpus, 6, Holborn Bars, E.C. Mr. J. Arrowsmith, 10, Soho Square, W. Messrs. Letts, Son, & Co., 8, Royal Exchange, E.C. Messrs. Longman & Co., 14, Ludgate Hill. Mr. E. Stanford, 6, Charing Cross, S.W. Messrs. Vacher & Son, 29, Parliament Street, S.W. Messrs. Williams & Norgate, 14, Henrietta Street, Covent Garden. Messrs. G. Philip & Son, 32, Fleet Street, E.C.; & L'pool. Mr. J. Wyld, Charing Cross.
Appleby	Mr. J. Whitehead.
Alnwick	Mr. M. Smith.
Bradford	Mr. Henry Gaskarth, Westgate.
Bath	Messrs. Sims & Son.
Birmingham	Mr. H. Wright (late Napper & Wright).
Beverley	Messrs. Kemp & Son.
Bolton	Mr. H. Bradbury.
Bristol	Mr. John Lavars.
Bishop Auckland	Mr. M. Braithwaite.
Barnard Castle	Messrs. J. & R. W. Atkinson.
Cleveland, Yorkshire	Mr. George Dixon.
Cardiff	Mr. Hugh Bird.
Carlisle	Messrs. Thurnam & Sons.
Chelmsford	Mr. Thomas B. Arthy.
Cockermouth	Mrs. M. Bailey.
Cambridge	Messrs. Macmillan & Co
Darlington	Mr. H. Penney.
Durham	Mr. George Andrews
Dover	Mr. M. C. & F. Batcheller
Devonport	Mr. S. W. Hearle.
Fareham	Mr. George Sutton.
Gloucester	Messrs. G. J. Wait & Co.
Great Ayton, nr. Stokesley, Yorkshire	Mr. G. Dixon.
Hartlepool	Messrs. Pearson & Co.
Huddersfield	Mr. A. L. Peace.
Kirkby Lonsdale	Mr. R. Morphet.
Kendal	Mr. T. Atkinson.
Keswick	Mr. James Mayo.
Liverpool	Messrs. Philip, Son, & Nephew, 49 & 51, South Castle St Messrs. Webb & Hunt.
Leeds	Mr. J. Smith.
Longton	Mr. F. S. Wright.
Longport, Staff.	Mr. Evans.

AGENTS, ENGLAND—Continued.

Maryport	Mr. John Adair.
Malton	Mr. H. Smithson.
Manchester	Mr. E. Slater. Mr. W. T. Hansbrow, 111, Bury New Road
North Shields..	Mr. Phillipson.
Norwich	Mr. H. Pigg.
Newcastle.....	Mr R. Turner.
Nottingham	Mr. R. Sutton.
Oldham	Mr. John Hirst.
Oxford	Messrs. Spiers & Son.
Penrith.....	Mr. B. T. Sweeten.
Portsmouth	Mr. W. H. Charpentier
Plymouth	Mr. J. Land.
Preston	Mr. R. Veevers.
Reading.....	Mr. G. Lovejoy.
Rochdale	Messrs. Wrigley & Son.
Richmond, Yorkshire.....	Mr. J. Bell.
Ripon	Messrs. Johnston & Co.
Scarborough....	Mr. S. W. Theakstone.
Settle	Mr. J. Wildman.
Sheffield	Mr. H. Pawson.
Swansea.....	Mr. E. Pearce.
Stockton-on-Tees	Messrs. Jennett & Co.
Southampton ..	Messrs. Forbes & Bennet Mr. W. Sharland.
Sunderland	Mr. W. H. Hills.
Torquay.....	Mr. W. T. Fisher.
Thirsk	Mr. W. Bransby.
Ulverston.....	Mr. Soulby.
Wakefield	Messrs. Hicks & Allen.
Wigan	Mr. S. G. Bucknall.
Whitehaven....	Messrs. Callender & Dixon.
Windermere....	Mr. J. Garnett.
Worcester.....	Mr. J. R. Mister.
Wolsingham	Mr. J. Chapman, Postmaster, &c
York	Mr. J. Glaisby. Mr. J. Sampson.

SCOTLAND

Edinbugh	Messrs. Johnston, 4, St. Andrew Square. Mr. T. C Jack, Princes Street
Ayr.....	Mr. John Dick.
Aberdeen	Messrs. Keith & Gibb.
Airdrie, Lanarksh	Mr. Thomas Forsyth.
Annan	Mr. William Cuthbertson.
Bathgate	Mr. J. Johnston
Berwick-upon-Tweed	Mr. A. Henderson.
Cupar.....	Mr. S. Robinson.
Dumfries	Mr. Sinclair.
Dunfermline ..	Messrs. Miller & Son.
Dunse.....	Mr. George Johnston.
Dundee	Mr. C. D. Chalmers.
Dumbarton	Mr. J. Irving.

FORFAR	Mr. W. Shepperd.
GLASGOW	Messrs. J. Smith & Son. Messrs. J. Lumsden & Son. Messrs. Murray.
HADDINGTON	Mr. J. Millen.
HAWICK	Mr. William Syme.
JEDBURGH	Messrs. A. & W. Easton.
KIRKCALDY.....	Mr. J. J. Wilson.
KIRKCUDBRIGHT..	Mr. J. Nicholson.
KINROSS	
KELSO	Mr. J. H. Rutherford.
KILMARNOCK	Mr. J. McKie.
LINLITHGOW	Mr. A. Waldie.
MONTROSE	Mr. Geo. Walker, High Street
MOFFAT	Mr. William Muir.
NEWTON STEWART	Miss A. Watson.
PEEBLES	Mr. R. Stirling.
PAISLEY	Mr. William McIntyre.
PERTH.....	Mrs. M Paton Messrs. MacDonald & MacCallum, 30, George Street.
SELKIRK	Mr. G. Lewis.
STIRLING.....	Mr. Robert S. Shearer.

IRELAND

DUBLIN	Messrs. Hodges & Smith, Grafton Street. Messrs. Brassington & Gale, 6, Bachelor's Walk. Messrs. Thom & Son, 87 & 88, Abbey Street.
ARMAGH	Mr. John McWatters.
ATHLONE.....	Mr. James Martin.
BELFAST	Mr. James Magill.
CORK	Mr. Francis Guy.
CARLOW	Mr. Thomas Edwards.
CAVAN.....	Mr. John Fegan.
CLONMELL	Mr. James O'Neill.
ENNISKILLEN	Mr. William Trimble.
GALWAY	Mr. Thomas Croker.
KILKENNY	Mr. William Nicholson.
LONDONDERRY ..	Mr. Hempton.
MALLOW	Mr. Joseph Johns.
MULLINGAR	Mr. Sampson Wallis.
NEWRY	Mr. Robert Greer.
OMAGH	Mr. John Nelis.
WATERFORD	Mr. Thomas S. Harvey.
WEXFORD	Mr. F. S. Davis.

ORDNANCE SURVEY OF SCOTLAND.

BOOK OF REFERENCE TO THE PLAN

OF THE

PARISH OF RHYNIE,

IN THE

COUNTY OF ABERDEEN,

CONTAINING 12883·631 ACRES.

COLONEL SIR HENRY JAMES, R.E., F.R.S., F.G.S., &c.,
SUPERINTENDENT OF THE ORDNANCE SURVEY.

PRINTED AT THE ORDNANCE SURVEY OFFICE, SOUTHAMPTON.

1867.

Price One Shilling and Sixpence.

round,
to one

ıe area

ɔk.

cluded

·4.

ɔntains
'erence
Plans,

Scales

. W

. *T*

.. *T*

ɔon

quent

C.F.
T.C.
C.W.
Def.
T.S.

w the

EXPLANATORY REMARKS.

The Scale of the Parish Plans is the 1-2500th of the actual length on the ground, and is equal to 25·344 inches to a mile, which is very approximately equal to one square inch to one acre, the square of 1·0018 inch being equal to one acre.

The length of each sheet is one and a-half miles, and the width one mile, the area of each sheet is therefore 960 acres.

Each enclosure has a reference number to the area which is given in this Book.

The Braces [/] on the plans are to indicate that the spaces so braced are included under the same reference number.

The Altitudes in feet above the Mean Level of the Sea are written thus —31·4.

The Scale of the Plans of the County is 6 inches to a mile, and each sheet contains the same area as 16 sheets of the Parish Plans. There is, therefore, a double reference number to each sheet as VI. 9., the Roman Numerals referring to the County Plans, the Arabic Figures to the Parish Plans.

The following are the characters employed on the Ordnance Plans on the Scales of 1-2500 and 6 inches to a mile:—

County Names	C	Hundreds or Wards	W
Parishes	P	Townships	T
Extra Parochial	E	Division of Townships	T

Antiquities ..... ROMAN / Druidical or Saxon / Norman or Subsequent

The descriptions of the boundaries are shown by the following initials:—

Centre of Stream	*C.S.*	Centre of Fence	*C.F.*
Centre of Road	*C.R.*	Top of Cop	*T.C.*
Side of Stream or Drain	*S.S.* or *S.D.*	Centre of Wall	*C.W.*
Root of Hedge	*R.H.*	Defaced	*Def.*
Face of Wall	*F.W.*	Track of Stream	*T.S.*

Undefined ..... *Und.*

Where a change occurs in the boundaries, the symbol [o—o] is used to show the part at which the change takes place.

TABLE

FOR CONVERTING DECIMAL PARTS OF AN ACRE INTO ROODS AND PERCHES.

Perches.	0 Rood.	1 Rood.	2 Roods.	3 Roods.	Perches.	0 Rood.	1 Rood.	2 Roods.	3 Roods
0	·000	·250	·500	·750	21	·131	·381	·631	·881
1	·006	·256	·506	·756	22	·137	·387	·637	·887
2	·012	·262	·512	·762	23	·144	·394	·644	·894
3	·019	·269	·519	·769	24	·150	·400	·650	·900
4	·025	·275	·525	·775	25	·156	·406	·656	·906
5	·031	·281	·531	·781	26	·162	·412	·662	·912
6	·037	·287	·537	·787	27	·169	·419	·669	·919
7	·044	·294	·544	·794	28	·175	·425	·675	·925
8	·050	·300	·550	·800	29	·181	·431	·681	·931
9	·056	·306	·556	·806	30	·187	·437	·687	·937
10	·062	·312	·562	·812	31	·194	·444	·694	·944
11	·069	·319	·569	·819	32	·200	·450	·700	·950
12	·075	·325	·575	·825	33	·206	·456	·706	·956
13	·081	·331	·581	·831	34	·212	·462	·712	·962
14	·087	·337	·587	·837	35	·219	·469	·719	·969
15	·094	·344	·594	·844	36	·225	·475	·725	·975
16	·100	·350	·600	·850	37	·231	·481	·731	·981
17	·106	·356	·606	·856	38	·237	·487	·737	·987
18	·112	·362	·612	·862	39	·244	·494	·744	·994
19	·119	·369	·619	·869	40	·250	·500	·750	1·000
20	·125	·375	·625	·875					

N.B.—To convert Decimal Fractions of an Acre into Roods and Perches, multiply the decimal first by 4 and then by 40, preserving the same number of decimals in the product.

Examples—

A.	R.	P.	Acres.
			633·357
			4
			1·428
			40
633	1	17	17·120

A.	R.	P.	Acres.
			527·013
			4
			·052
			40
527	0	2	2·080

PARISH OF RHYNIE,

IN THE

COUNTY OF ABERDEEN.

No. on Plan.	Area in Acres.	Description.	No. on Plan.	Area in Acres.	Description.
1	17·794	Arable, &c.	38	53·493	Arable.
2	10·888	Arable, &c.	39	1·082	Wood.
3	8·682	Arable.	40	1·812	Arable.
4	7·133	Arable, &c.	41	1·902	Arable.
5	9·793	Arable, &c.	42	5·551	Arable, &c.
6	13·341	Arable, &c.	43	·077	House & yard.
7	24·612	Arable, &c.	44	3·523	Arable & slope.
8	13·925	Arable, &c.	45	1·426	Wood.
9	9·967	Arable, &c.	46	2·130	Ornamental pasture.
10	·061	Dam.	47	·147	Houses & grass.
11	11·558	Arable, &c.	48	·252	Houses & garden.
12	14·033	Arable.	49	6·661	Arable.
13	·939	Houses, gardens, and yards.	50	·423	Houses & gardens.
			51	·390	Houses, gardens, and yards.
14	·896	Rough pasture, &c.			
15	19·016	Arable.	52	·344	House, garden, and yard.
16	·183	Houses, garden, and yard.	53	8·231	Arable, &c.
17	17·613	Arable, &c.	54	22·914	Arable, &c.
18	14·629	Arable.	55	14·743	Arable, &c.
19	2·701	Arable.	56	15·210	Arable, &c.
20	2·607	Arable & slope.	57	10·184	Arable.
21	·772	Rough pasture, ruins, & yard.	58	·577	Occupation road.
			59	33·858	Arable, &c.
22	6·566	Public road.	60	19·349	Arable.
23	19·682	Arable & slope.	61	19·793	Arable, &c.
24	6·336	Arable.	62	·100	Dam.
25	·260	Yard.	63	·963	Houses, garden, and yards.
26	·074	Dam.			
27	·831	Houses, garden, and yards.	64	·223	Yard.
			65	·341	Stackyard, &c.
28	11·888	Arable.	66	6·821	Arable.
29	9·544	Arable.	67	1·013	Houses, yards, gardens, &c.
30	15·842	Arable, slope, &c.			
31	10·304	Arable.	68	·187	Houses, gardens, and yard.
32	10·992	Arable.			
33	14·220	Arable & stream.	69	26·485	Arable, &c.
34	·070	Garden.	70	·160	Dam.
35	7·449	Arable, &c.	71	72·494	Arable, &c.
36	·080	Dam.	72	·960	Rough pasture.
37	·782	Houses, garden, and yards.	73	16·990	Arable, marsh, and rough pasture.

No. on Plan.	Area in Acres.	Description.
73a	1·019	Stream.
74	7·361	Arable & slope.
75	1·245	Public road.
76	·436	House, garden, arable, & rough pasture.
77	28·049	Arable, quarry, &c.
78	27·228	Arable, &c.
79	2·621	Houses, yards, garden, rough pasture, &c.
80	27·023	Arable, &c.
81	28·464	Arable.
82	10·151	Arable.
83	27·473	Arable.
84	28·305	Arable.
85	7·095	Rough pasture and whins.
86	23·193	Rough pasture and arable.
87	·233	Garden.
88	·169	House & yard.
89	10·420	Rough pasture, &c.
90	4·956	Arable, &c.
91	4·808	Arable.
92	9·318	Arable.
93	4·377	Arable, &c.
94	5·847	Arable.
95	·128	Pond.
96	11·135	Arable.
97	12·508	Arable.
98	1·546	Houses, gardens, yards, & road.
99	4·684	Arable, &c.
100	8·467	Arable.
101	13·794	Arable.
102	·900	Houses, garden, and yards.
103	84·434	Arable, &c.
104	3·163	Arable, &c.
105	·356	House & gardens.
106	9·089	Arable, rough pasture, &c.
107	8133·274	Rough heathy pasture, roads, streams, &c.
108	10·492	Arable.
109	23·045	Arable, &c.
110	·681	Houses & yards.
111	·285	House & gardens.
112	17·342	Arable, &c.
113	·644	Pasture.
114	26·605	Arable.
115	23·901	Rough pasture, whins, &c.
116	21·581	Arable & rough pasture.
117	18·630	Arable & rough pasture.
118	27·976	Arable, &c.
119	20·757	Arable, &c.
120	·109	Dam.
121	1·293	Houses, gardens, yards, &c.
122	12·951	Arable.
123	·272	Stackyard.
124	20·818	Arable, rough pasture, &c.
125	16·775	Arable & rough pasture.
126	21·970	Arable & rough pasture.
127	8·338	Arable & rough pasture.
128	12·857	Rough pasture.
129	8·082	Arable.
130	24·395	Rough pasture and whins.
131	19·527	Arable, &c.
132	7·033	Arable.
133	7·132	Arable, &c.
134	5·708	Arable.
135	2·452	Arable.
136	5·116	Arable, rough pasture, & whins.
137	·625	House, garden, and arable.
138	6·091	Arable.
139	30·827	Arable.
140	19·519	Arable, &c.
141	2·803	Arable, &c.
142	·379	House, yard, garden, & road.
143	25·657	Arable, &c.
144	23·343	Arable.
145	38·823	Arable.
146	16·386	Arable, &c.
147	15·633	Arable.
148	14·700	Public road.
149	31·734	Arable.
150	·290	Houses & gardens.
151	4·187	Arable, &c.
152	·143	Dam.
153	·127	House & yard.
154	2·312	Houses, yards, gardens, &c.
155	28·175	Arable.
156	30·434	Arable.

No. on Plan.	Area in Acres.	Description.	No. on Plan.	Area in Acres.	Description.
157	54·206	Arable, &c.	203	·269	Garden.
158	1·349	Public road.	204	·668	Houses & yards.
159	47·718	Arable, &c.	205	10·153	Arable.
160	·557	Dam.	206	36·531	Arable & rough pasture.
161	1·653	Wood, &c.			
162	3·191	Houses, gardens, yards, &c.	207	43·040	Arable & rough pasture.
163	3·791	Arable & gravel pit.	208	·424	Dam.
164	·125	House, yard, garden, & road.	209	10·246	Arable & rough pasture.
165	32·412	Arable.	210	4·183	Arable, &c.
166	95·557	Arable, &c.	211	7·849	Arable, &c.
167	4·242	Rough pasture.	212	14·246	Arable, rough pasture, &c.
168	12·095	Arable.			
169	30·139	Arable.	213	·755	Occupation road.
170	10·135	Arable.	214	1·692	Houses, yards, gardens, grass, &c.
171	·120	House & garden.			
172	11·071	Arable.	215	·514	House, garden, and yard.
173	19·954	Arable.			
174	21·751	Arable, &c.	216	·109	House, garden, and yard.
175	10·534	Arable, &c.			
176	5·759	Rough pasture, &c.	217	51·810	Arable, &c.
177	15·756	Arable, &c.	218	·173	House, garden, and ruins.
178	7·528	Arable.			
179	77·559	Rough pasture, &c.	219	6·716	Arable, rough pasture, & whins.
180	1·609	Houses & gardens.			
181	2·842	Rough pasture, &c.	220	15·729	Arable, rough pasture, & whins.
182	7·631	Arable, &c.			
183	·404	Houses & stackyard.	221	2·264	Houses, yards, garden, rough pasture, &c.
184	·110	Gardens.			
185	9·791	Arable, &c.	222	3·947	Arable.
186	1·729	Arable.	223	·760	Arable.
187	22·316	Arable, &c.	224	·903	Arable & stackyard.
188	8·846	Arable.	225	·469	Rough pasture, stream, & house.
189	·542	Rough pasture, &c.			
190	8·429	Rough pasture and whins.	226	21·366	Arable, &c.
			227	6·276	Arable, &c.
191	24·724	Arable, &c.	228	5·401	Arable, &c.
192	1·717	Houses, gardens, yards, &c.	229	10·426	Arable, &c.
			230	6·268	Arable, &c.
193	·208	Arable.	231	7·080	Arable, &c.
194	1·072	Houses, gardens, yards, &c.	232	1·376	Arable, houses, gardens, stackyard, &c.
195	·709	Houses, gardens, yards, &c.	233	·592	Houses, yards, garden, & grass.
196	16·939	Public road.	234	1·419	Arable.
197	·108	House & yards.	235	3·142	Arable.
198	3·792	Arable.	236	·221	Graveyard.
199	3·524	Arable, &c.	237	1·253	Arable.
200	53·344	Rough pasture, whins, & arable.	238	1·516	Arable, &c.
			239	1·239	Pasture, marsh, & road.
201	5·572	Arable, &c.	240	1·083	Pasture.
202	·137	Garden.	241	1·440	Arable.

No. on Plan.	Area in Acres.	Description.
242	·363	Arable.
243	·201	Rough pasture and garden.
244	·317	Garden.
245	1·419	Rough pasture.
246	1·849	Rough pasture, &c.
247	5·157	Arable.
248	3·602	Arable, &c.
249	5·646	Arable, &c.
250	11·076	Arable.
251	3·964	Arable.
252	11·428	Rough pasture and whins.
253	12·513	Rough pasture, whins, & arable.
254	77·637	Arable, &c.
255	1·911	Arable.
256	10·638	Arable.
257	2·925	Arable.
258	2·472	Arable.
259	5·715	Arable.
260	1·464	Arable.
261	·718	Arable.
262	2·610	Public road.
263	2·581	Arable, &c.
264	1·486	Arable, &c.
265	3·959	Rough pasture and arable.
266	·409	Houses & yards.
267	6·187	Arable, &c.
268	21·179	Arable.
269	·782	Houses, yards, garden, &c.
270	·481	Houses, yard, & rough pasture.
271	·178	Garden.
272	2·613	Rough pasture, whins, &c.
273	6·711	Arable.
274	6·719	Arable.
275	·158	House & garden.
276	·148	House & garden.
277	7·933	Arable.
278	6·071	Arable.
279	20·174	Arable.
280	6·834	Rough pasture and whins.
281	3·948	Arable.
282	·218	House & garden.
283	8·331	Arable.
284	7·340	Arable.
285	6·092	Arable.
286	6·595	Arable.
287	8·412	Arable.
288	8·909	Arable.
289	11·597	Arable, &c.
290	5·217	Arable.
291	4·618	Arable.
292	3·566	Arable.
293	1·240	Arable.
294	2·598	Arable, &c.
295	4·030	Arable.
296	4·173	Arable, &c.
297	2·631	Arable.
298	11·902	Arable & rough pasture.
299	12·298	Arable & rough pasture.
300	4·243	Arable.
301	9·378	Arable, &c.
302	13·919	Rough pasture, whins, &c.
303	2·875	Arable, &c.
304	13·418	Arable.
305	12·269	Arable, &c.
306	3·046	Arable, &c.
307	6·451	Arable.
308	·131	Dam.
309	·089	Wood.
310	4·891	Arable.
311	·861	Rough pasture, wood, ponds, house, &c.
312	·930	Houses, garden, and yards.
313	3·895	Arable, &c.
314	7·875	Arable, &c.
315	9·921	Arable.
316	10·317	Arable, &c.
317	·261	Wood.
318	10·875	Arable, &c.
319	13·187	Arable, &c.
320	15·205	Arable.
321	17·021	Arable.
322	·910	Arable.
323	1·211	Rough pasture and stones.
324	·885	Rough pasture.
325	·632	Houses, garden, yard, rough pasture, &c.
326	·399	Rough pasture.
327	·392	Houses, gardens, and arable.
328	10·264	Rough pasture, whins, &c.
329	6·480	Arable.
330	1·341	Arable, &c.

No. on Plan.	Area in Acres.	Description.
331	3·723	Arable.
332	·402	Houses, gardens, and yard.
333	·688	Stackyard, house, and road.
334	1·365	Houses, yards, garden, rough pasture, & road.
335	·568	Rough pasture, &c.
336	·107	Dam.
337	11·129	Arable.
338	4·822	Arable.
339	·253	House, garden, ruins, & rough pasture.
340	5·276	Arable, &c.
341	17·579	Arable.
342	18·675	Arable, &c.
343	17·977	Arable, &c.
344	13·299	Arable.
345	9·717	Arable, &c.
346	11·363	Arable.
347	1·530	Houses, gardens, yards, & wood.
348	·541	Stackyard.
349	·121	Dam.
350	·177	Houses, garden, ruins, & rough pasture.
351	26·940	Rough pasture, whins, arable, &c.
352	9·669	Arable & rough pasture.
353	10·678	Arable, &c.
354	5·465	Arable.
355	6·663	Arable.
356	4·922	Arable.
357	8·360	Arable, &c.
358	5·069	Arable.
359	5·618	Arable.
360	5·931	Arable, &c.
361	4·394	Arable.
362	·061	Dam.
363	·848	Houses, garden, and yards.
364	4·678	Arable.
365	1·845	Arable.
366	·512	Occupation road.
367	3·031	Arable.
368	1·254	Arable.
369	1·560	Arable.
370	·918	Houses, yards, garden, pasture, &c.
371	·057	Dam.
372	·150	Arable, house, and wood.
373	20·941	Arable, &c.
374	1·277	Rough pasture and whins.
375	9·051	Arable, slope, & rough pasture.
376	14·075	Arable.
377	15·124	Arable.
378	6·670	Arable.
379	7·569	Arable.
380	·189	Rough pasture & road.
381	·264	Rough pasture.
382	·270	Wood.
383	·281	House & yard.
384	·504	Garden.
385	·830	Wood & rough pasture.
386	1·115	Houses & gardens.
387	·435	House & garden.
388	·566	Wood.
389	·442	Occupation road.
390	3·590	Arable, &c.
391	·493	House, garden, and yard.
392	2·906	Arable.
393	·930	Wood.
394	2·711	Arable.
395	·265	Wood.
396	5·252	Arable.
397	8·251	Arable.
398	3·757	Arable.
399	·336	Occupation road.
400	·389	Pasture.
401	·327	Pasture.
402	·058	Dam.
403	1·392	Houses, garden, yards, waste, roads, &c.
404	14·584	Arable, &c.
405	5·005	Arable.
406	5·895	Arable.
407	5·413	Arable.
408	6·412	Arable.
409	34·702	Arable.
410	16·588	Arable, &c.
411	·214	Dam.
412	3·471	Houses, garden, yards, road, &c.
413	32·367	Arable, &c.
414	·392	House, garden, and wood.
415	·675	Rough pasture, stones, yard, & house.

No. on Plan.	Area in Acres.	Description.	No. on Plan.	Area in Acres.	Description.
416	29·260	Arable, &c.	459	·169	Grass.
417	31·768	Arable, &c.	460	2·859	Houses, gardens, and yards.
418	·474	Gravel pit.			
419	31·048	Arable, &c.	461	2·728	Houses, gardens, and yards.
420	·221	House, garden, and yard.	462	3·867	Arable.
421	21·816	Arable.	463	5·739	Arable.
422	5·788	Arable.	464	2·574	Arable.
423	17·221	Arable, &c.	465	2·610	Arable.
423a	·103	Dam.	466	1·085	Arable.
424	·148	Wood & road.	467	·180	House & garden.
425	·257	Rough pasture.	468	7·929	Arable, &c.
426	·319	Arable.	469	10·415	Arable, &c.
427	·326	Houses, garden, and yards.	470	7·532	Arable.
			471	5·946	Arable.
428	1·515	Arable.	472	3·830	Arable.
429	1·924	Rough pasture.	473	6·151	Arable, &c.
430	7·953	Arable, rough pasture, &c.	474	6·443	Arable.
			475	5·715	Rough pasture.
431	2·158	Arable.	476	7·394	Arable, &c.
432	1·044	Arable.	477	·924	Houses, garden, and yards.
433	·405	Occupation road.			
434	·951	Arable.	478	7·707	Rough pasture, &c.
435	3·993	Arable, &c.	479	5·534	Arable, &c.
436	1·678	Arable, &c.	480	1·944	Rough pasture, &c.
437	2·161	Arable, &c.	481	3·327	Arable, &c.
438	5·538	Arable.	482	7·966	Arable.
439	·611	Houses, yard, stones, pasture, &c.	483	3·747	Rough pasture.
			484	·174	Houses & gardens.
440	3·976	Arable, rough pasture, &c.	485	1·283	Arable.
			486	1·194	Houses, yards, gardens, & rough pasture.
441	·576	Road.			
442	·940	Dam.	487	·405	Arable.
443	·956	Arable.	488	11·155	Arable, &c.
444	25·645	Arable, marsh, &c.	489	7·059	Arable, &c.
445	·837	Houses, rough pasture, &c.	490	5·376	Rough pasture, &c.
			491	9·529	Arable, &c.
446	·066	House & garden.	492	17·943	Arable & rough pasture.
447	·147	Garden.			
448	2·310	Arable.	493	10·268	Arable, &c.
449	5·089	Arable.	494	·467	Pasture & house.
450	2·549	Arable.	495	3·466	Arable.
451	1·302	Arable.	496	·389	Occupation road.
452	1·200	Arable.	497	39·512	Arable, &c.
453	2·437	Arable.	498	·670	Rough pasture.
454	6·101	Rough pasture, gravel pit, &c.	499	1·633	Arable.
			500	5·259	Arable.
455	·410	Houses, gardens, and yard.	501	2·535	Arable.
			502	2·551	Arable.
456	·219	Church & yard.	503	2·800	Arable.
457	·153	Houses, garden, and yard.	504	·635	Wood.
			505	3·616	Public road.
458	·094	Grass.	506	5·113	Arable.

No. on Plan.	Area in Acres.	Description.
507	10·526	Arable.
508	39·200	Arable, &c.
509	·820	Houses, garden, wood, & road.
510	·570	Garden.
511	·703	Wood.
512	27·451	Arable.
513	26·786	Arable.
514	23·684	Arable.
515	14·715	Arable.
516	1·670	Rough pasture, &c.
517	23·949	Arable.
518	1·370	Stackyard & whins.
518a	·269	Rough pasture.
519	·232	Yard.
520	·088	Dams.
521	2·079	Houses, yards, & pasture.
522	1·246	Occupation road.
523	54·395	Arable.
524	·165	Houses & yards.
525	6·530	Public road.
526	27·392	Arable.
527	160·767	Rough pasture, whins, & wood.
528	·201	Whins.
529	18·436	Arable, &c.
530	·515	Road.
531	1·348	Houses, gardens, yards, &c.
532	1·431	Houses, gardens, yards, &c.
533	·388	Houses, gardens, and grass.
534	·706	Grass.
535	10·317	Arable.
536	5·595	Arable.
537	·410	Arable.
538	1·209	Arable & rough pasture.
539	·630	Arable.
540	·580	Arable.
541	·301	Occupation road.
542	·448	House, garden, & ornamental ground.
543	18·549	Arable.
544	4·387	Arable.
545	4·351	Arable.
546	·866	House, gardens, and ornamental ground.
547	1·116	Wood, &c.
548	·550	Rough pasture.
549	·199	Occupation road.
550	·819	Rough pasture.
551	·403	House, yard, road, & rough pasture.
552	5·606	Arable, &c.
553	·233	Wood.
554	3·141	Arable.
555	·792	Graveyard.
556	1·457	Arable.
557	3·462	Rough pasture, marsh, & slope.
558	16·451	Arable.
559	5·608	Slope, marsh, & whins.
560	28·254	Arable.
561	3·923	Rough pasture.
562	3·961	Rocks, slopes, roads, & rough pasture.
563	22·070	Arable.
564	·526	Houses, gardens, and yard.
565	3·382	Arable, &c.
	12883·631	

RECAPITULATION.

12825·341	Land.
53·555	Public roads.
4·735	Water.
12883·631	Total area of the Parish of Rhynie, in the County of Aberdeen.

INDEX TO PLACES

IN THE

PARISH OF RHYNIE.

COUNTY OF ABERDEEN.

Name of Place.	No. of Sheet.		Descriptive Remarks.
	6-inch scale.	25·344-inch scale.	
Burnside	XXXIII.	14	A cottage.
Butterybrae	,,	15	A few cottages.
Bogs of Noth	XXXIV.	13	A farmsteading.
Bogancloch	XLII.	2	A farmsteading.
Backstripes	,,	6	A shepherd's house, &c.
Balhinny	,,	7	Dwelling houses.
Burntland	,,	7	A few cottages.
Brae of Essie	,,	7	Two crofters' residences.
Brae of Scurdarg	,,	8	Three farmsteadings.
Blackmiddens	,,	10	A farmsteading.
Broom of Rhynie	,,	16	Dwelling houses.
Branch of the North of Scotland Bank	XLIII.	9	
Branch of the Aberdeen Town and County Bank	,,	5	
Cransmill	XXXIII.	15	A farmsteading.
Clashindarrach	,,	16	A dwelling house.
Corsehill	XLII.	8	A dwelling house.
Church	XLIII.	5	
Congregational Chapel	,,	5	
Duff's School	XXXIV.	14	
Essie	XLII.	7	Two crofters' residences.
Finglenny	XXXIII.	15	A farmsteading.
Free Church	XLIII.	9	
Glack	XLII.	7	A crofter's residence.
Howtown	,,	8	Dwelling houses.
Hawthorn Cottage	XLIII.	9	
Kirkney Water	XXXIII.	15	A river.
Leywater	XLII.	3	Two cottages.
Little Blackmiddens	,,	9	A cottage.
Lochrie	,,	5	Two dwelling houses.

Name of Place.	No. of Sheet. 6-inch scale.	No. of Sheet. 25·344-inch scale.	Descriptive Remarks.
Mytice	XXXIII.	16	A farmsteading.
Milltown of Lesmoir	XLII.	7	A farmsteading.
Mains of Lesmoir	,,	7	Two farmsteadings.
Mains of Rhynie	,,	12	A farmsteading.
Muir of Rhynie	XLIII.	5	A village.
Mill of Noth	,,	5	
Milltown of Noth	,,	5	A farmsteading.
Manse	,,	9	
Manse	,,	9	A dwelling house.
New Forest	XLII.	3	A farmsteading.
New Merdrum	,,	3	A farmsteading.
Newseat	,,	8	A farmsteading.
Newnoth	XLIII.	1	A farmsteading.
Oldnoth	XXXIV.	14	A farmsteading.
Old Forest	XLII.	2	A farmsteading.
Old Merdrum	,,	3	A farmsteading.
Poorhouse	XLIII.	8	
Powrin	,,	1	A cottage.
Post Office	,,	9	
Plough Inn	,,	9	
Raws of Noth	XXXIV.	13	Dwelling houses.
Rumfold	XLII.	8	Two dwelling houses.
Roseville	XLIII.	9	A dwelling house.
Shooting Lodge	XLII.	2	
Site of Engagement between Lulach & Malcolm Canmore A.D. 1057	,,	4	
School	,,	7	
Scurdarg	,,	8	A farmsteading.
Smithston	XLIII.	1	
School	,,	5	
School (girls)	,,	5	
School (girls)	,,	9	
Templand	XLII.	8	A farmsteading.
Tonburn	,,	11	Crofters' residences.
Windyfield	,,	8	Three farmsteadings.
Wethaugh	,,	12	A cottage.

ORDNANCE SURVEY OF SCOTLAND.

BOOK OF REFERENCE TO THE PLAN

OF THE

PARISH OF ROBERTON,

IN THE

COUNTY OF ROXBURGH,

CONTAINING 18038·223 ACRES.

COLONEL HENRY JAMES, R.E., FRS., F.G.S.,
SUPERINTENDENT OF THE ORDNANCE SURVEY.

PRINTED AT THE ORDNANCE SURVEY OFFICE, SOUTHAMPTON.

1859.

ASHKIRK Pᴴ
XIX
Smasha Hill
Harden Cottage
WILTON Pᴴ
Fort
Borthwickshiels Horn
Old Harden
1
2
Borthwickshiels
Mabenlaw
Fort
Mainshiel Hill
Harden Highchesters Hill
5
8
Fort
Hardenbarnfoot
Highchesters
Borthwick Mains
Mill
Todshawhaugh
Fort
Whithope
Todshaw Hill
XXV
9
11
Easter Park Hill
12
Plover Plant
Parkhill
Forts
Todshawhill
Chapelhill
HAWICK Pᴴ
Woodburn
Chisholme

EXPLANATORY REMARKS.

The Scale of the Parish Plans is the 1-2500th of the actual length on the ground, and is equal to 25·344 inches to a mile, which is very approximately equal to one square inch to one acre, the square of 1·0018 inch being equal to one acre.

The length of each sheet is 1½ miles, and the width 1 mile, the area of each sheet is therefore 960 acres.

Each enclosure has a reference number to the area which is given in this Book.

The Braces (*f*) on the plans are to indicate that the spaces so braced are included under the same reference number.

The Altitudes in feet above the Mean Level of the Sea are written thus—31·4.

The Scale of the Plans of the County is 6 inches to a mile, and each sheet contains the same area as 16 sheets of the Parish Plans. There is therefore a double reference number to each sheet, as VI. 9., the Roman Numerals referring to the County Plans, the Arabic Figures to the Parish Plans.

The following are the characters employed on the Ordnance Plans on the Scales of 1-2500, and 6 inches to a mile:—

County Names	C	Hundreds or Wards	W
Parishes	P	Townships	T
Extra Parochial	E	Division of Townships	T

Antiquities ..... ROMAN / Druidical or Saxon / Norman or Subsequent

The descriptions of the boundaries are shewn by the following initials:—

Centre of Stream	*C. S.*	Centre of Fence	*C. F.*
Centre of Road	*C. R.*	Top of Cop	*T. C.*
Side of Stream or Drain	*S. S.* or *S. D.*	Centre of Wall	*C. W.*
Root of Hedge	*R. H.*	Defaced	*Def.*
Face of Wall	*F. W.*	Track of Stream	*T. S.*
Undefined			*Und.*

Where a change occurs in the boundaries, the symbol [o—o] is used to shew the part at which the change takes place.

TABLE

FOR CONVERTING DECIMAL PARTS OF AN ACRE INTO ROODS AND PERCHES.

Perches.	0 Rood.	1 Rood.	2 Roods.	3 Roods.
0	0·000	0·250	0·500	0·750
1	0·006	0·256	0·506	0·756
2	0·012	0·262	0·512	0·762
3	0·019	0·269	0·519	0·769
4	0·025	0·275	0·525	0·775
5	0·031	0·281	0·531	0·781
6	0·037	0·287	0·537	0·787
7	0·044	0·294	0·544	0·794
8	0·050	0·300	0·550	0·800
9	0·056	0·306	0·556	0·806
10	0·062	0·312	0·562	0·812
11	0·069	0·319	0·569	0·819
12	0·075	0·325	0·575	0·825
13	0·081	0·331	0·581	0·831
14	0·087	0·337	0·587	0·837
15	0·094	0·344	0·594	0·844
16	0·100	0·350	0·600	0·850
17	0·106	0·356	0·606	0·856
18	0·112	0·362	0·612	0·862
19	0·119	0·369	0·619	0·869
20	0·125	0·375	0·625	0·875
21	0·131	0·381	0·631	0·881
22	0·137	0·387	0·637	0·887
23	0·144	0·394	0·644	0·894
24	0·150	0·400	0·650	0·900
25	0·156	0·406	0·656	0·906
26	0·162	0·412	0·662	0·912
27	0·169	0·419	0·669	0·919
28	0·175	0·425	0·675	0·925
29	0·181	0·431	0·681	0·931
30	0·187	0·437	0·687	0·937
31	0·194	0·444	0·694	0·944
32	0·200	0·450	0·700	0·950
33	0·206	0·456	0·706	0·956
34	0·212	0·462	0·712	0·962
35	0·219	0·469	0·719	0·969
36	0·225	0·475	0·725	0·975
37	0·231	0·481	0·731	0·981
38	0·237	0·487	0·737	0·987
39	0·244	0·494	0·744	0·994
40	0·250	0·500	0·750	1·000

N.B.—To convert Decimal Fractions of an Acre into Roods and Perches, multiply the decimal first by 4 and then by 40, preserving the same number of decimals in the product.

Example 1.

633·357 Acres.
4
1·428
40
A. R. P. 633 1 17 ..... 17·120

Example 2.

527·013 Acres.
4
·052
40
A. R. P. 527 0 2..... ... 2·080

PARISH OF ROBERTON.

No. of Sheet.	No. on Plan.	Area in Acres.	Description.
XVIII. 16.	1	·206	Heathy pasture.
,,	2	·030	Heathy pasture.
,,	2a	·031	Heathy pasture.
,,	3	·182	Heathy pasture.
,,	3a	·045	Heathy pasture.
,,	4	1·185	Heathy pasture, &c.
,,	5	·164	Heathy pasture.
,,	6	2·310	Ale water.
,,	7	638·980	Heathy pasture, roads, &c.
XIX. 13.	7a	·047	Heathy pasture.
,,	8	·092	Heathy pasture.
,,	8a	·060	Heathy pasture.
,,	9	1·057	Arable, &c.
,,	9a	·060	House, garden, &c.
,,	10	380 520	Mountain grass land, quarries, &c.
,,	11	42·490	Mountain grass land.
XXIV. 4.	12	2·610	Public road.
,,	13	·310	Pasture.
,,	14	55·277	Mixed wood, &c.
,,	15	·921	Houses, yards, &c.
,,	15a	1·050	Pasture.
,,	16	·122	Pond.
,,	17	1·744	Gardens, outhouse, &c.
,,	18	·150	Pasture.
,,	19	·225	Mixed wood.
,,	20	24·295	Pasture, &c.
,,	21	16·099	Pasture.
XXV. 1.	22	12·519	Pasture, &c.
,,	23	10·970	Pasture.
,,	24	·153	Garden.
,,	25	295·317	Mountain grass land, &c.
,,	26	35·297	Arable.
,,	27	35·768	Arable, &c.
,,	28	69·935	Rough pasture, &c.
,,	29	29·676	Rough pasture.
,,	30	·366	Mixed wood.
,,	31	·475	Mixed wood.
,,	32	18·832	Arable.
,,	33	23·488	Rough pasture, &c.
,,	34	·790	Wood.
,,	35	4·911	Public road.
,,	36	21·446	Arable, &c.
,,	37	23·368	Arable.
,,	38	·202	Houses, garden, &c.
,,	39	1·947	Rough pasture, &c.
,,	40	·597	Houses, garden, & yards.
,,	41	·640	Arable, &c.
,,	42	22·298	Arable, &c.
,,	43	20·071	Arable.
,,	44	·488	Mixed wood.
		1799·816	*Carried forward.*

PARISH OF ROBERTON.

No. of Sheet.	No. on Plan.	Area in Acres.	Description.
		1799·816	*Brought forward.*
XXV. 1.	45	1·852	Mixed wood.
,,	46	27·576	Arable, &c.
,,	47	8·192	Rough pasture, &c.
,,	48	2·173	Wood.
,,	49	18·312	Arable, &c.
,,	50	4·641	Rough pasture, &c.
XXI. 1.	51	·605	Houses, garden, & yard.
,,	52	13·390	Arable.
,,	53	21·749	Arable, &c.
,,	54	24·488	Rough pasture, &c.
,,	55	22·072	Rough pasture, &c.
,,	56	77·566	Rough pasture, &c.
,,	57	22·324	Pasture.
XXV. 2.	58	1·575	Rough pasture, &c.
,,	59	5·915	Rough pasture, &c.
,,	60	32·022	Rough pasture.
,,	61	·178	Rough pasture.
,,	62	1·552	Wood.
,,	63	23·654	Rough pasture, &c.
,,	64	·391	Pasture.
,,	65	3·092	Rough pasture.
XXIV. 6.	66	6·805	Rough pasture, &c.
,,	67	1180·395	Heathy pasture, sheepfolds, &c.
,,	68	1·960	Pasture, &c.
,,	69	·260	House, garden, &c.
,,	70	·321	Arable.
XXIV. 7.	71	·514	Heathy pasture.
,,	72	·873	Heathy pasture.
XXIV. 8.	73	4·948	Pasture, &c.
,,	74	19·695	Pasture, &c.
,,	75	2·601	Arable, &c.
,,	76	4·511	Arable.
,,	77	2·187	Pasture.
,,	78	3·947	Rough pasture, &c.
,,	79	17·262	Rough pasture.
,,	80	·411	Public road.
,,	81	3·370	Pasture.
,,	82	·087	Mixed wood.
,,	83	·260	Occupation road.
,,	84	·230	Houses, garden, &c.
,,	85	20·635	Arable.
,,	86	·983	Fir plantation.
,,	87	·180	Rough pasture.
,,	88	1·167	Rough pasture.
,,	89	19·195	Arable.
,,	90	1·840	Rough pasture.
,,	91	1·743	Rough pasture.
,,	92	1·809	Arable.
,,	93	·757	Arable, &c.
,,	94	·532	Houses, garden, & yards.
		3412·613	*Carried forward.*

PARISH OF ROBERTON.

No. of Sheet.	No. on Plan.	Area in Acres.	Description.
		3412·313	*Brought forward.*
XXIV. 8.	95	1·915	Mixed wood.
,,	96	·265	Marsh.
,,	97	·298	Mixed wood.
,,	98	6·542	Rough pasture.
,,	98a	3·505	Pasture.
,,	99	·151	Pasture.
,,	100	21·098	Mixed wood.
,,	101	24·270	Mountain grass land, &c.
,,	102	·958	Rough pasture.
,,	103	2·894	Mixed wood, &c.
,,	104	12·768	Rough pasture.
,,	105	2·661	Arable.
,,	106	1·870	Arable, &c.
,,	107	·107	Houses & yards.
,,	108	3·055	Arable.
,,	109	2·447	Arable.
,,	110	·088	Garden.
XXV. 5.	111	22·658	Pasture.
,,	112	20·411	Pasture.
,,	113	21·303	Pasture.
,,	114	·432	Mixed wood.
,,	115	21·738	Pasture, &c.
,,	116	23·821	Pasture.
,,	117	21·049	Arable, &c.
,,	118	57·405	Rough pasture, &e.
,,	119	8·333	Wood, &c.
,,	120	11·130	Rough pasture.
,,	121	7·108	Wood, &e.
,,	122	11·684	Arable.
,,	123	·701	Rough pasture.
,,	124	1·065	Rough pasture, &c.
,,	125	1·858	Rough pasture, &c.
,,	126	14·910	Arable.
,,	127	21·480	Pasture.
,,	128	17·432	Rough pasture, &e.
,,	129	1·063	Rough pasture.
,,	130	13·066	Pasture.
,,	131	19·479	Arable.
,,	132	·960	Pasture.
,,	133	9·725	Arable.
,,	134	1·772	Rough pasture.
,,	135	·074	House & garden.
,,	136	1·049	Rough pasture.
,,	137	17·956	Arable, &c.
,,	138	11·019	Arable.
,,	139	6·522	Arable.
,,	140	11·030	Pasture.
,,	141	7·492	Rough pasture.
,,	142	6·653	Arable.
,,	143	15·493	Arable, &c.
		3905·476	*Carried forward.*

PARISH OF ROBERTON.

No. of Sheet.	No. on Plan.	Area in Acres.	Description.
		3905·476	*Brought forward.*
XXV. 5.	144	16·389	Arable, &c.
,,	145	6·025	Arable.
,,	146	4·564	Arable.
,,	147	6·747	Pasture.
,,	148	·170	Mixed wood.
,,	149	1·167	Houses, garden, yards, &c.
,,	150	5·044	Arable.
,,	151	·201	Arable.
,,	152	3·679	Arable.
,,	153	16·096	Arable.
,,	154	18·186	Arable.
,,	155	19·566	Arable.
,,	156	·521	Pasture.
,,	157	5·116	Rough pasture.
,,	158	1·827	Mixed wood.
,,	159	2·449	Rough pasture.
,,	160	6·851	Public road.
,,	161	·144	Mixed wood.
,,	161a	·380	Mixed wood.
,,	162	8·650	Arable.
,,	162a	1·200	Arable, &c.
,,	163	2·309	Rough pasture.
,,	164	7·961	Arable.
,,	165	1·965	Rough pasture, &c.
,,	166	12·497	Arable.
,,	167	4·834	Arable, &c.
,,	168	3·033	Houses, gardens, yards, &c.
,,	169	2·106	Wood.
,,	170	·301	Arable, &c.
,,	171	2·382	Arable.
,,	172	1·983	Rough pasture.
,,	173	4·601	Arable.
,,	174	·725	Houses, garden, &c.
,,	175	1·564	Mixed wood.
,,	176	268·174	Mountain grass land.
,,	177	45·558	Borthwick water.
,,	178	23·314	Arable.
,,	178a	·792	Rough pasture.
,,	179	5·030	Arable, &c.
,,	180	19·529	Arable.
,,	181	·389	Arable.
,,	182	·387	House, garden, &c.
,,	183	6·225	Pasture.
,,	184	165·348	Mountain grass land, roads, &c.
,,	185	1·576	Arable.
,,	186	2·135	Rough pasture.
,,	187	2·533	Rough pasture.
,,	188	·799	Wood.
,,	189	6·408	Pasture, roads, &c.
,,	190	·262	Pasture.
		4625·168	*Carried forward.*

PARISH OF ROBERTON.

No. of Sheet.	No. on Plan.	Area in Acres.	Description.
		4625·168	*Brought forward.*
XXV. 5.	191	1·339	Rough pasture, &c.
,,	192	·750	Houses & yards.
,,	193	·799	House, garden, &c.
,,	194	2·997	Mixed wood.
,,	195	1·166	Pasture.
,,	196	·046	Houses.
,,	196a	·287	Garden.
,,	197	38·312	Arable.
,,	198	11·221	Pasture.
,,	199	4·120	Wood.
,,	200	19·826	Arable.
,,	201	3·819	Pasture.
XXV. 6.	202	27·761	Arable.
,,	203	2·632	Rough pasture.
,,	204	10·445	Arable.
,,	205	59·957	Mountain grass land, &c.
XXIV. 9.	206	·675	Girnwood Loch.
,,	207	·958	Marsh.
XXIV. 11.	208	1·836	Pasture.
,,	209	1·345	Pasture, &c.
,,	210	26·263	Pasture.
,,	211	20·932	Rough pasture, &c.
,,	212	11·150	Arable.
,,	213	7·617	Arable.
,,	214	1·271	Rough pasture.
,,	215	30·198	Pasture.
,,	216	2·472	Mixed wood.
,,	217	9·454	Arable.
,,	218	11·323	Arable, &c.
,,	219	1·260	Houses, garden, & yards.
,,	220	·931	House, garden, shrubbery, &c.
,,	221	·471	Mixed wood.
,,	222	·849	Mixed wood.
,,	223	6·191	Mixed wood, &c.
,,	224	·790	Occupation road.
,,	225	·340	Houses, garden, &c.
,,	226	9·280	Arable.
,,	227	14·563	Pasture.
,,	228	2·801	Mixed wood.
,,	229	1·085	Arable.
,,	230	10·358	Arable.
,,	231	20·763	Rough pasture, &c.
,,	232	32·290	Rough pasture.
,,	233	2·306	Rough pasture.
,,	234	·439	Houses, garden, &c.
,,	235	·200	Occupation road.
,,	236	2·128	Arable, &c.
,,	237	3·972	Arable.
,,	238	·627	Arable.
,,	239	·905	Rough pasture, &c.
		5048·688	*Carried forward.*

PARISH OF ROBERTON.

No. of Sheet.	No. on Plan.	Area in Acres.	Description.
		5048·683	*Brought forward.*
XXIV. 11.	240	3·258	Arable.
,,	241	2·596	Arable.
,,	242	2·941	Arable.
,,	243	5·126	Pasture, &c.
,,	244	10·059	Arable.
,,	245	10·411	Arable, &c.
,,	246	6·094	Arable, &c.
,,	247	7·117	Arable.
,,	248	8·422	Arable.
,,	249	2·131	Mixed wood, &c.
,,	250	2·775	Mixed wood, &c.
,,	251	·109	House & garden.
,,	252	2·073	Houses, garden, yards, &c.
,,	253	12·705	Pasture.
,,	254	15·494	Pasture.
,,	255	15·362	Pasture.
,,	256	2·686	Rough pasture.
XXIV. 12.	257	23·573	Pasture.
,,	258	18·389	Arable.
,,	259	13·549	Arable, &c.
,,	260	11·925	Mixed wood.
,,	261	9·589	Pasture.
,,	262	51·149	Rough pasture, &c.
,,	263	276·555	Rough pasture, &c.
,,	264	12·096	Mixed wood, &c.
,,	265	33·089	Mixed wood, &c.
,,	266	16·366	Mixed wood.
,,	267	·415	Mixed wood.
,,	268	·335	Mixed wood.
,,	269	1·240	Mixed wood.
,,	270	·382	Pond.
,,	271	1·508	Pond.
,,	272	·333	Arable.
,,	273	19·842	Pasture.
,,	274	58·269	Rough pasture, &c
,,	275	·759	Houses, gardens, & yards.
,,	276	4·359	Arable, &c.
,,	277	79·117	Mountain grass land.
,,	278	1·212	Moss.
,,	279	·210	Houses & yard.
,,	280	·065	House.
,,	281	·156	House & gardens.
,,	282	2·049	Gardens, &c.
,,	283	2·662	Pasture, &c.
,,	284	30·626	Pasture.
,,	285	14·030	Pasture.
,,	286	2·203	Mixed wood.
,,	287	3·548	Mixed wood.
,,	288	77·310	Mixed wood, &c.
,,	289	·823	Occupation road.
		5925·780	*Carried forward.*

PARISH OF ROBERTON.

No. of Sheet.	No. on Plan.	Area in Acres.	Description.
		5925·780	*Brought forward.*
XXIV. 12.	290	15·398	Pasture, &c.
,,	291	15·448	Branxholm Easter Loch.
,,	292	1·739	Pasture, &c.
,,	293	·149	House & gardens.
XXV. 9.	294	23·487	Pasture, &c.
,,	295	49·468	Mountain grass land, &c.
,,	296	31·829	Arable, &c.
,,	297	20·358	Arable.
,,	298	·661	Wood.
,,	299	1·652	Rough pasture.
,,	300	13·782	Pasture, &c.
,,	301	18·909	Pasture.
,,	302	32·281	Pasture, &c.
,,	303	10·985	Arable.
,,	304	9·833	Arable.
,,	305	·777	Mixed wood.
,,	306	1·567	Mixed wood, &c.
,,	307	2·552	Mixed wood.
,,	308	·161	Mill dam.
,,	309	·468	Arable.
,,	310	2·694	Houses, garden, yards, &c.
,,	311	·855	Houses, garden, yard, &c.
,,	312	1·077	Occupation road.
,,	313	13·720	Pasture.
,,	314	15·304	Arable.
,,	315	10·297	Rough pasture.
,,	316	200·773	Mountain grass land, &c.
,,	317	2·097	Pasture.
,,	318	2·527	Pasture.
,,	319	2·865	Pasture.
,,	320	19·918	Fir plantation.
,,	321	10·989	Arable.
,,	322	10·208	Arable.
,,	323	19·019	Arable.
XXIV. 13.	324	·550	Rough pasture.
,,	325	1·549	Rough pasture.
XXIV. 14.	326	1579·972	Mountain grass land, streams, &c.
,,	327	5·271	Mixed wood.
,,	328	·327	Arable.
,,	329	·983	Houses, gardens, yards, &c.
,,	330	·270	Occupation road.
,,	331	·434	Arable.
,,	332	·213	Arable.
,,	333	4·236	Arable.
,,	334	10·225	Arable.
,,	335	4·774	Arable.
,,	336	4·673	Arable, &c.
,,	337	·465	Pasture.
,,	338	·482	Mountain grass land.
,,	339	·408	Pasture.
		8104·459	*Carried forward.*

PARISH OF ROBERTON.

No. of Sheet.	No. on Plan.	Area in Acres.	Description.
		8104·459	*Brought forward.*
XXIV. 14.	340	2·079	Mixed wood.
,,	341	·569	Houses, garden, &c.
,,	342	8·901	Pasture, &c.
XXIV. 15.	343	11·749	Mixed wood.
,,	344	4·319	Arable.
,,	345	12·372	Arable, &c.
,,	346	2·274	Arable.
,,	347	7·054	Rough pasture, &c.
,,	348	1·124	Rough pasture.
,,	349	8·559	Public road.
,,	350	·484	Pasture, &c.
,,	351	·160	Houses, &c.
,,	352	3·032	Arable, &c.
,,	353	3·482	Arable.
,,	354	17·553	Pasture, &c.
,,	355	·352	Houses & garden.
,,	356	1·349	Mixed wood.
,,	357	3·849	Mixed wood, &c.
,,	358	·820	Rough pasture, &c.
,,	359	15·220	Pasture.
,,	360	2·031	Arable.
,,	361	17·701	Rough pasture.
,,	362	118·236	Heathy pasture.
,,	363	20·963	Pasture.
,,	364	45·737	Pasture.
,,	365	1326·136	Heathy pasture.
XXIV. 16.	366	13·203	Arable.
,,	367	14·636	Arable.
,,	368	16·287	Arable.
,,	369	440·213	Mountain grass land, &c.
,,	370	10·557	Public road.
,,	371	12·289	Pasture.
,,	372	·991	Arable.
,,	373	·394	Houses, garden, yard, &c.
,,	374	5·390	Arable.
,,	375	24·983	Branxholm Wester Loch.
,,	376	53·313	Heathy pasture.
XXV. 13.	377	1·974	Public road.
,,	378	2·522	Furze.
,,	379	12·371	Pasture.
,,	380	25·614	Pasture.
,,	381	5·678	Rough pasture, &c.
XXXI. 3.	382	6·992	Broadlee Loch.
,,	383	1·203	Heathy pasture.
XXX.	384	6·955	Pasture, &c.
,,	385	6·002	Pasture.
,,	386	3·000	Pasture, &c.
,,	387	2·555	Rough pasture.
,,	388	2·283	Houses, garden, &c.
,,	389	7326·793	Mountain grass land, &c.
		17736·762	*Carried forward.*

PARISH OF ROBERTON.

No. of Sheet.	No. on Plan.	Area in Acres.	Description.
		17736·762	*Brought forward.*
XXXI. 2.	390	·219	Garden.
,,	391	·077	House & garden.
,,	392	222·606	Mountain grass land, &c.
,,	393	1·328	Eildrig burn.
,,	394	·568	House, garden, & yards.
,,	395	2·497	Pasture, house, & sheepfold.
,,	396	36·071	Pasture.
XXXI. 5.	397	12·919	Pasture.
,,	398	7·605	Public road.
,,	399	·593	Pasture.
,,	400	·428	Pasture.
,,	401	·220	Arable.
,,	402	1·779	Arable.
,,	403	·417	Houses, garden, &c.
,,	404	·226	Houses & garden. (School.)
,,	405	1·515	Pasture.
XXXI. 6.	406	3·275	Mountain grass land.
XXXI. 9.	407	3·921	Howpasley burn.
,,	408	·272	Gardens.
,,	409	·282	Garden.
,,	410	·595	Houses & gardens.
,,	411	3·479	Pasture.
,,	412	·569	Pasture, &c.
		18038·223	Total Area of Roberton Parish.

RECAPITULATION.

17892·865	Land.
101·880	Water.
43·478	Public roads.
18038·223	Total Area of Roberton Parish, in the County of Boxburgh.

N.B.—The County Boundary runs through the Parish of Roberton—18038·223 is the area of that portion which is situated in the County of Roxburgh. The other portion being in the County of Selkirk.

AGENTS FOR THE SALE

OF THE

ORDNANCE PLANS.

ENGLAND.

London	Mr. J. Arrowsmith, 10, Soho Square, W. Messrs. Letts, Son, & Co., 8, Royal Exchange, E.C. Messrs. Longman & Co., Paternoster Row, E.C. Mr. E. Stanford, 6, Charing Cross, S.W. Messrs. Vacher & Son, 29, Parliament Street, S.W. Messrs. Webster & Co., 60, Piccadilly, W. Messrs. G. Philip & Son, 32, Fleet Street, E.C. & L'pool. Mr. J. Wyld, Charing Cross. Dr. J. J. Whitty, C.E., 35, Parliament Street, S. W.
Appleby	Mr. J. Whitehead.
Alnwick	Mr. M. Smith.
Bath	Messrs. Sims & Son.
Birmingham	Messrs. Napper & Wright.
Beverley	Mr. John Kemp.
Bolton	Mr. H. Bradbury.
Bristol	Mr. John Lavars.
Bishop Auckland	Mr. M. Braithwaite.
Barnard Castle	Messrs. J. & R. W. Atkinson.
Cleveland, Yorkshire	Mr. George Dixon.
Cardiff	Mr. Hugh Bird.
Carlisle	Messrs. Thurnam & Sons.
Coventry	Mr. Edward Wright.
Chelmsford	Mr. Thomas B. Arthy.
Darlington	Mr. H. Penney.
Durham	Mr. George Andrews.
Fareham	Mr. George Sutton.
Gloucester	Messrs. G. J. Wait & Co.
Great Ayton, nr. Stokesley, Yorkshire	Mr. G. Dixon.
Hartlepool	Messrs. Pearson & Co.
Huddersfield	Mr. A. L. Peace.
Hull	Mr. J. W. Leng.
Kirkby Lonsdale	Mr. R. Morphet.
Kendal	Mr. T. Atkinson.
Keswick	Mr. James Mayo.
Liverpool	Messrs. G. Philip & Son. Messrs. Webb & Hunt. Mr. J. R. Isaac.
Leeds	Mr. J. Smith.
Longton	Mr. F. S. Wright.
Longport, Staff.	Mr. Evans.
Malton	Mr. H. Smithson.
Manchester	Mr. G. Simms. Mr. W. T. Hansbrow, 59, King Street.
North Shields	Messrs. Phillipson & Hare.
Norwich	Mr. H. Pigg.

Newcastle.....	Mr. R. Turner.
Nottingham	Mr. R. Sutton.
Oldham	Mr. John Hirst.
Oxford	Messrs. Spiers & Son.
Penrith.....	Mr. B. T. Sweeten.
Portsmouth	Mr. W. H. Charpentier
Plymouth	Mr. J. Land.
Preston	Mr. R. Veevers.
Reading.....	Mr. G. Lovejoy.
Rochdale	Mr. E. Wrigley.
Richmond, Yorkshire	Mr. J. Bell.
Ripon	Messrs. Johnston & Co
Scarborough....	Mr. S. W. Theakstone.
Settle	Mr. J. Wildman.
Sheffield	Mr. H. Pawson.
Swansea.....	Mr. E. Pearce,
Stockton-on-Tees	Messrs. Jennett & Co.
Southampton ..	Mr. W. Sharland.
Sunderland	Mr. H. J. Dixon.
Thirsk	Mr. W. Bransby.
Ulverston.....	Mr. Soulby.
Wakefield	Messrs. Hicks & Allen.
Wigan	Mr. S. G. Bucknall.
Whitehaven....	Messrs. Callender & Dixon.
Windermere....	Mr. J. Garnett.
York	Mr. J. Glaisby.

SCOTLAND.

Edinburgh.....	Messrs. Johnston, 4, St. Andrew Square. Messrs. Black, North Bridge. Mr. T. C. Jack, Princes Street.
Ayr	Mr. John Dick.
Aberdeen	Messrs. Keith & Gibb.
Airdrie, Lanarksh	Mr. Thomas Forsyth.
Annan.....	Mr. William Cuthbertson.
Bathgate	Mr. J. Johnston.
Cupar	Mr. S. Robinson.
Dumfries	Mr. Sinclair.
Dunfermline ..	Messrs. Miller & Son.
Dunse	Mr. George Johnston.
Dundee	Mr. C. D. Chalmers.
Glasgow.....	Messrs. J. Smith & Son. Messrs. J. Lumsden & Son.
Haddington	Mr. J. Millen.
Hawick	Mr. William Syme.
Jedburgh	Messrs. A. & W. Easton.
Kirkcaldy.....	Mr. J. J. Wilson.
Kirkcudbright..	Mr. J. Nicholson.
Kelso	Mr. J. H. Rutherford.
Linlithgow	Mr. A. Waldie.
Newton Stewart	Miss A. Watson.
Moffat	Mr. William Muir.
Peebles	Mr. R. Stirling.
Paisley	Mr. William McIntyre.
Selkirk	Mr. G. Lewis.
Stirling.....	Mr. Robert S. Shearer.

AGENTS FOR THE SALE

OF THE

ORDNANCE PLANS.

IRELAND.

Dublin	Messrs. Hodges & Smith, Grafton Street. Messrs. Brassington & Gale, 6, Bachelor's Walk. Dr. J. J. Whitty, C.E. and at London. Messrs. Thom & Son, 87, & 88, Abbey Street.
Armagh	Mr. John McWatters.
Athlone	Mr. James Martin.
Belfast	Mr. James Magill.
Cork	Mr. Francis Guy.
Carlow	Mr. Thomas Edwards.
Cavan	Mr. John Fegan.
Clonmell	Mr. James O'Neill.
Drogheda	Mr. Michael Daly.
Enniskillen	Mr. William Trimble.
Galway	Mr. Thomas Croker.
Kilkenny	Mr. William Nicholson.
Londonderry ..	Mr. Hempton.
Mallow	Mr. Joseph Johns.
Mullingar	Mr. Sampson Wallis.
Newry	Mr. Robert Greer.
Omagh	Mr. John Nelis.
Waterford	Mr. Thomas S. Harvey.
Wexford	Mr. F. S. Davis.

GATES LIBRARY

13

ORDNANCE SURVEY OF SCOTLAND.

BOOK OF REFERENCE TO THE PLAN

OF THE

PARISH OF ROBERTON,

IN THE

COUNTY OF SELKIRK,

CONTAINING 11628·223 ACRES.

COLONEL SIR HENRY JAMES, R.E., F.R.S., F.G.S., &c.,

SUPERINTENDENT OF THE ORDNANCE SURVEY.

PRINTED AT THE ORDNANCE SURVEY OFFICE, SOUTHAMPTON.

1860.

on
ap-
nch

ı of

this

are

ıs—

heet
fore
rals

the

W

T

T

n

ent

—

. F.
. C.
. W.
Def.
. S.

shew

EXPLANATORY REMARKS.

The Scale of the Parish Plans is the 1-2500th of the actual length on the ground, and is equal to 25·344 inches to a mile, which is very approximately equal to one square inch to one acre, the square of 1·0018 inch being equal to one acre.

The length of each sheet is 1½ miles, and the width 1 mile, the area of each sheet is therefore 960 acres.

Each enclosure has a reference number to the area which is given in this Book.

The Braces (*f*) on the plans are to indicate that the spaces so braced are included under the same reference number.

The Altitudes in feet above the Mean Level of the Sea are written thus—31·4.

The Scale of the Plans of the County is 6 inches to a mile, and each sheet contains the same area as 16 sheets of the Parish Plans. There is therefore a double reference number to each sheet, as VI. 9., the Roman Numerals referring to the County Plans, the Arabic Figures to the Parish Plans.

The following are the characters employed on the Ordnance Plans on the Scales of 1-2500, and 6 inches to a mile:—

County Names	C	Hundreds or Wards	W
Parishes	P	Townships	T
Extra Parochial	E	Division of Townships	T

Antiquities ..... ROMAN / Druidical or Saxon / Norman or Subsequent

The descriptions of the boundaries are shewn by the following initials:—

Centre of Stream	*C. S.*	Centre of Fence	*C. F.*
Centre of Road	*C. R.*	Top of Cop	*T. C.*
Side of Stream or Drain	*S. S.* or *S. D.*	Centre of Wall	*C. W.*
Root of Hedge	*R. H.*	Defaced	*Def.*
Face of Wall	*F. W.*	Track of Stream	*T. S.*
Undefined			*Und.*

Where a change occurs in the boundaries, the symbol [o—o] is used to shew the part at which the change takes place.

TABLE

FOR CONVERTING DECIMAL PARTS OF AN ACRE INTO ROODS AND PERCHES.

Perches.	0 Rood.	1 Rood.	2 Roods.	3 Roods.
0	0·000	0·250	0·500	0·750
1	0·006	0·256	0·506	0·756
2	0·012	0·262	0·512	0·762
3	0·019	0·269	0·519	0·769
4	0·025	0·275	0·525	0·775
5	0·031	0·281	0·531	0·781
6	0·037	0·287	0·537	0·787
7	0·044	0·294	0·544	0·794
8	0·050	0·300	0·550	0·800
9	0·056	0·306	0·556	0·806
10	0·062	0·312	0·562	0·812
11	0·069	0·319	0·569	0·819
12	0·075	0·325	0·575	0·825
13	0·081	0·331	0·581	0·831
14	0·087	0·337	0·587	0·837
15	0·094	0·344	0·594	0·844
16	0·100	0·350	0·600	0·850
17	0·106	0·356	0·606	0·856
18	0·112	0·362	0·612	0·862
19	0·119	0·369	0·619	0·869
20	0·125	0·375	0·625	0·875
21	0·131	0·381	0·631	0·881
22	0·137	0·387	0·637	0·887
23	0·144	0·394	0·644	0·894
24	0·150	0·400	0·650	0·900
25	0·156	0·406	0·656	0·906
26	0·162	0·412	0·662	0·912
27	0·169	0·419	0·669	0·919
28	0·175	0·425	0·675	0·925
29	0·181	0·431	0·681	0·931
30	0·187	0·437	0·687	0·937
31	0·194	0·444	0·694	0·944
32	0·200	0·450	0·700	0·950
33	0·206	0·456	0·706	0·956
34	0·212	0·462	0·712	0·962
35	0·219	0·469	0·719	0·969
36	0·225	0·475	0·725	0·975
37	0·231	0·481	0·731	0·981
38	0·237	0·487	0·737	0·987
39	0·244	0·494	0·744	0·994
40	0·250	0·500	0·750	1·000

N.B.—To convert Decimal Fractions of an Acre into Roods and Perches, multiply the decimal first by 4 and then by 40, preserving the same number of decimals in the product.

Example 1.

			633·357 Acres.
			4
			1·428
A.	R.	P.	40
633	1	17	17·120

Example 2.

			527·013 Acres.
			4
			·052
A.	R.	P.	40
527	0	2	2·080

PARISH OF ROBERTON,

IN THE

COUNTY OF SELKIRK.

No. of Sheet.	No. on Plan.	Area in Acres.	Description.
XIX. 1.	1	49·086	Hellmuir Loch (part of).
XIX. 2.	2	772·455	Mountain grass land, &c.
XIX. 5.	3	·170	Pasture.
,,	4	·067	Pasture, &c.
,,	5	·508	Arable.
,,	6	·309	Pasture.
XIX.	7	1076·427	Mountain grass land, streams, &c.
XIX. 6.	8	13·830	Rough pasture, stream, &c.
,,	9	2·515	Arable.
,,	10	3·110	Arable.
,,	11	·237	Arable.
,,	12	·323	Arable.
,,	13	·605	Houses, garden, yard, &c.
,,	14	2·173	Arable.
,,	15	16·678	Pasture.
,,	16	7·566	Pasture, &c.
,,	17	18·843	Pasture, &c.
,,	18	18·668	Pasture, &c.
,,	19	·354	Houses, garden, yards, &c.
,,	20	1·860	Pasture.
,,	21	4·094	Rough pasture.
,,	22	7·104	Rough pasture.
,,	22a	6·980	Fir plantation.
,,	23	31·013	Alemuir Loch.
,,	24	·904	Public road.
,,	25	14·410	Public road.
,,	26	427·687	Mountain grass land, &c.
XIX. 7.	27	2·750	Ale Water.
,,	28	100·765	Mountain grass land, &c.
,,	29	54·099	Rough pasture, &c.
,,	30	210·134	Mountain grass land.
,,	31	4·861	Mixed wood.
,,	32	3·420	Mixed wood.
,,	33	·850	Houses, garden, yards, &c.
,,	34	·544	Pasture.
,,	35	8·315	Mixed wood.
,,	36	12·825	Mixed wood, &c.
,,	37	·481	Mixed wood.
,,	38	2·595	Public road.
,,	39	5·212	Public road.
		2884·827	*Carried forward.*

No. of Sheet.	No. on Plan.	Area in Acres.	Description.
		2884·827	*Brought forward.*
XIX. 7.	40	13·418	Mixed wood.
,,	41	29·496	Rough pasture.
,,	42	2·000	Roberton Moss Loch.
,,	43	167·522	Mountain grass land, &c.
,,	44	·323	House, garden, &c.
,,	45	1·400	Mixed wood.
,,	46	19·587	Pasture.
,,	47	1·887	Pasture.
XIX. 8.	48	7·069	Pasture.
,,	49	·071	Pasture.
XVIII. 12.	50	5·014	Windylaw Loch.
,,	51	6·934	Crooked Loch (part of).
,,	52	·155	Pasture.
,,	53	42·077	Mountain grass land, &c.
XIX. 9.	54	895·139	Mountain grass land, &c.
,,	55	12·281	Pasture, &c.
,,	56	·499	Houses, garden, &c.
,,	57	1·473	Pasture, &c.
,,	58	36·275	Pasture, &c.
,,	59	·927	House, garden, &c.
XIX. 10.	60	1·899	Ale Water.
,,	61	·674	Heathy pasture.
,,	62	477·731	Heathy pasture, &c.
,,	63	52·007	Mixed wood, roads, &c.
,,	64	12·960	Arable.
,,	65	·266	Nursery.
,,	66	11·997	Arable.
,,	67	7·808	Arable.
,,	68	7·658	Rough pasture, &c.
,,	69	4·009	Pasture, &c.
,,	70	21·526	Mixed wood, roads, &c.
,,	71	18·529	Pasture.
,,	72	·385	Pasture.
,,	73	27·736	Arable, &c.
,,	74	18·845	Pasture.
,,	75	1·680	Mixed wood.
XIX. 11.	76	16·842	Pasture, &c.
,,	77	3·966	Mixed wood.
,,	78	2·183	Mixed wood.
,,	79	29·708	Arable.
,,	80	·489	Fir plantation.
,,	81	16·174	Arable, &c.
,,	82	4·941	Mixed wood.
,,	83	·836	Houses, garden, &c.
,,	84	21·825	Pasture.
,,	85	14·340	Arable.
,,	86	·872	Houses, garden, &c.
,,	86a	·148	Pasture.
,,	87	·634	Church & graveyard.
,,	88	5·480	Mixed wood, &c.
		4912·522	*Carried forward.*

No. of Sheet.	No. on Plan.	Area in Acres.	Description.
		4912·522	*Brought forward.*
XIX. 11.	89	·357	Houses, garden, &c.
,,	90	2·469	Rough pasture, &c.
,,	91	7·097	Mixed wood, &c.
,,	92	27·974	Mixed wood.
,,	93	·165	Pond.
,,	94	8·374	Arable.
,,	95	5·345	Pasture.
,,	96	·831	Fir plantation.
,,	97	·979	Mill dam.
,,	98	·968	Mixed wood.
,,	99	1·774	Mixed wood.
,,	100	·548	Rough pasture.
,,	101	·374	House, garden, &c.
,,	102	5·683	Mixed wood.
,,	103	3·653	Mixed wood, &c.
,,	104	6·580	Arable.
,,	105	2·842	Arable.
,,	106	·883	Pasture.
,,	107	1·633	Houses, garden, & yard.
,,	108	·077	Mill dam.
,,	109	5·754	Public road.
,,	110	19·353	Arable.
,,	111	19·884	Arable.
,,	112	1·279	Pasture, &c.
,,	113	·449	Pasture.
,,	114	·622	Houses, garden, &c.
,,	115	10·014	Mixed wood, &c.
,,	116	26·144	Arable, &c.
,,	117	14·601	Arable.
,,	118	1·083	Mixed wood, &c.
,,	119	1·660	Houses, gardens, &c., (school).
,,	120	2·099	Mixed wood, &c.
,,	121	1·415	Pasture.
,,	122	3·130	Mixed wood.
,,	123	3·120	Pasture, &c.
,,	124	·140	Occupation road.
,,	125	1·584	Pasture.
,,	126	1·891	Arable.
,,	127	3·339	Arable.
,,	128	11·131	Arable, &c.
,,	129	10·137	Arable, &c.
,,	131	37·492	Pasture, trees, &c.
,,	132	11·721	Arable.
,,	132a	2·347	Mixed wood.
,,	133	·518	House, garden, &c.
,,	134	2·455	Mixed wood.
,,	135	·657	Mixed wood.
,,	136	1·178	Mixed wood.
,,	137	5·151	Mixed wood.
,,	138	17·150	Pasture.
		5208·626	*Carried forward.*

No. of Sheet.	No. on Plan.	Area in Acres.	Description.
		5298·626	*Brought forward.*
XIX. 11.	139	16·726	Pasture.
,,	140	4·286	Public road.
,,	140a	·279	Pasture.
,,	141	·632	House, gardens, &c.
,,	142	3·722	Arable.
,,	143	·707	Pasture.
,,	144	5·612	Arable, &c.
,,	145	·496	Mixed wood.
,,	146	2·310	Houses, gardens, yards, &c.
,,	147	·452	Houses, gardens, & yards.
,,	148	7·757	Mixed wood, &c.
,,	149	2·954	Arable, &c.
,,	149a	2·212	Arable.
,,	150	·066	House, &c.
,,	151	2·617	Garden, nursery, &c.
,,	152	·392	Mixed wood.
,,	153	8·725	Pasture.
,,	154	8·821	Pasture, &c.
,,	155	7·822	Pasture.
,,	156	7·712	Arable.
,,	157	·669	Pasture.
,,	158	·356	Graveyard.
XVIII. 16.	159	·491	Kingside Loch (part of).
XIX. 13.	160	·445	Marsh.
,,	161	77·347	Mountain grass land, road, &c.
,,	162	·574	Girnwood Loch (part of).
,,	164	6·727	Arable.
,,	165	·194	Houses, garden, &c.
,,	166	24·662	Arable, &c.
XIX. 14.	167	345·421	Mountain grass land, &c.
,,	168	3·573	Public road.
,,	169	27·477	Mixed wood, &c.
,,	169a	·098	House, &c.
,,	170	·635	Occupation road.
,,	170a	·357	Pasture.
,,	171	·672	House, yards, &c.
,,	172	4·980	Mixed wood.
,,	173	1·062	Mixed wood.
,,	174	31·604	Pasture, &c.
,,	175	·733	Houses, gardens, &c.
,,	176	·414	Houses, gardens, &c.
,,	177	1·040	Houses, garden, &c.
,,	178	·539	Pasture.
,,	179	11·686	Arable, &c.
XIX. 15.	180	15·237	Arable, &c.
,,	181	1·240	Mixed wood, &c.
,,	182	·276	Arable.
,,	183	1·042	Pasture, &c.
,,	184	·482	Houses, garden, &c.
,,	185	1·328	Pasture, &c.
		5853·687	*Carried forward.*

No. of Sheet.	No. on Plan.	Area in Acres.	Description.
		5853·687	*Brought forward.*
XIX. 15.	186	·140	Public road.
,,	187	·422	Houses, gardens, yard, &c.
,,	188	7·280	Arable.
,,	189	10·513	Arable.
,,	190	·052	House & garden.
,,	191	2·611	Arable, &c.
,,	192	2·532	Mixed wood.
,,	193	10·487	Arable, &c.
,,	193a	1·810	Pasture.
,,	194	11·017	Arable.
XXI. 4.	195	·248	House, garden, & yard.
,,	196	·598	Arable.
,,	197	3·003	Arable.
,,	198	·397	Mountain grass land.
XXII. 1.	199	36·022	Rough pasture, &c.
,,	200	10·366	Pasture.
XXII. 2.	201	3·895	Mixed wood.
,,	202	1·510	Houses, &c.
,,	203	1·155	Garden, &c.
,,	204	12·951	Pasture, &c.
,,	205	1·062	Mixed wood.
,,	206	·607	Mixed wood.
,,	207	10·207	Arable.
,,	208	2·378	Rough pasture.
,,	209	1·435	Mixed wood.
,,	210	8·088	Arable.
,,	211	10·406	Arable.
,,	212	·594	Arable, &c.
,,	213	2·091	Arable.
,,	214	·398	Rough pasture.
XXI. 7.	215	·435	House & garden.
,,	216	1·931	Pasture, &c.
XVIII. XIX. XXI. XXII.	217	4397·071	Mountain grass land, &c.
XXI. 8.	218	6·028	Aithouse Burn.
,,	219	4·542	Arable.
,,	220	3·873	Arable.
,,	221	9·206	Arable, &c.
,,	222	5·014	Rough pasture.
,,	223	6·755	Rough pasture, &c.
XXII. 5.	224	·267	Houses, garden, yard, &c.
,,	225	·708	Arable.
,,	226	7·449	Arable.
,,	226a	·758	Pasture.
,,	227	24·251	Borthwick Water.
,,	228	5·811	Arable.
,,	229	6·814	Arable.
,,	230	2·058	Public road.
,,	231	13·675	Philhope Loch (Reservoir).
XXII.	232	1068·473	Mountain grass land, &c.
XXII. 6.	233	·926	Houses, gardens, yards, &c.
		11574·007	*Carried forward.*

No. of Sheet.	No. on Plan.	Area in Acres.	Description.
		11574·007	*Brought forward.*
XXII. 6.	234	·936	Pasture, &c.
,,	235	2·055	Mountain grass land.
XXI. 12.	236	9·269	Mixed wood, &c.
,,	237	1·441	Mixed wood.
,,	238	1·114	Houses, garden, yard, &c.
,,	239	1·134	Arable.
,,	240	5·951	Rough pasture, &c.
,,	240a	·882	Stackyard.
,,	241	6·881	Arable.
,,	242	4·903	Arable.
,,	243	7·764	Arable.
,,	244	7·381	Arable.
,,	245	1·386	Public road.
XXII. 9.	246	3·119	Mountain grass land.
		11628·223	

RECAPITULATION.

11442·969	Land.
40·318	Public roads.
144·936	Water.
11628·223	Total area of the Ph. of Roberton, in the County of Selkirk.

NOTE:—The Parish of Roberton contains 29666·446 acres. The County Boundary runs through the Parish of Roberton—11628·223 is the area of that portion which is situated in the County of Selkirk. The other portion which is situated in the County of Roxburgh, contains 18038·223 acres.

INDEX TO PLACES

IN THE

PARISH OF ROBERTON,

IN THE

COUNTY OF SELKIRK.

Name of Place.	No. of Sheet. 6 inch scale.	No. of Sheet. 25·344 in. scale.	Descriptive Remarks.
Alemuir Loch.	XIX.	6	
Bellendean Rig.	,,	5	
Black Rig.	XVIII.	12	
Bellendean.	XIX.	9	A farmsteading.
Byrcleehaugh.	,,	9	A dwelling house.
Borthwickbrae Burn.	,,	10, 14, & 15	
Borthwickbrae.	,,	11	A mansion house.
Burnfoot.	,,	15	A farmsteading.
Bald Hill.	XXII.	5	
Church.	XIX.	11	The Parish Church.
Cleuchfoot.	,,	11	A row of cottages.
Cookswing.	,,	11	Two cottages.
Catrail.	,,	13	An ancient trenched for-
Castle Hill.	,,	15	[tification.
Craikshiels.	XXI.	7	A small farmsteading.
Crib Law.	,,	8	
Craikfaulds.	,,	8	A cottage.
Craik.	,,	12	A farmsteading.
Deanburnhaugh.	XIX.	14	A hamlet.
Easter Alemuir.	,,	6	A farmsteading.
Ewelair Hill.	XXI.	7	
Firestane Edge.	XIX.	10	
Greenbank.	,,	11	A farmsteading,
Glenburn.	,,	7	Two cottages.
Greenbankhaugh.	,,	11	Two cottages.
Grey Hill.	XXI.	7	
Hellmuir Loch.	XIX.	1 & 2	
Hangingshaw Hill.	,,	7	
Howcleuchshiel.	,,	11	A row of cottages.
Howcleuch.	,,	11	A dwelling house.
Hoscoatshiel.	,,	13	A small farmsteading.
Henwoodie.	XXI.	4	A small farmsteading.
Hoscoat.	XXII.	2	A mansion house.

Name of Place.	No. of Sheet. 6 inch scale.	No. of Sheet. 25·344 in. scale.	Descriptive Remarks.
Hare Pike.	XXI.	6	A hill.
Kingside Loch.	XVIII.	12 & 16	
Knowebog Hill.	XXI.	7—11	
Long Hill.	XXII.	5	
Mid Rig.	XVIII.	12 & 16	
Manse.	XIX.	11	Residence of Parish [Minister.
Midshaw.	XXII.	5	A small farmsteading.
Mid Hill.	,,	5 & 9	
Pott's Height.	XIX.	5	
Philhope Loch.	XXII.	5 & 9	
Philhope.	,,	6	A dwelling house.
Philhopeshiel.	,,	9	Ruins.
Philhope Fell.	,,	10	
Quarry Rig.	XVIII.	16	
Roberton Moss.	XIX.	7	
Redeleuch Edge.	XXI.	4	A hill.
School.	XIX.	11	A Parish School.
Searnook.	,,	11	A cottage.
Todshaw Hill.	,,	6	
Tumble Law.	,,	7	
Thorter Rig.	XVIII.	12	
Wester Alemuir.	XIX.	6	A farmsteading.
Windylaw Loch.	XVIII.	12	
Windy Law.	XIX.	9	A hill.

AGENTS FOR THE SALE

OF THE

ORDNANCE PLANS.

ENGLAND.

London	Mr. J. Arrowsmith, 10, Soho Square, W. Messrs. Letts, Son, & Co., 8, Royal Exchange, E.C. Messrs. Longman & Co., Paternoster Row, E.C. Mr. E. Stanford, 6, Charing Cross, S.W. Messrs. Vacher & Son, 29, Parliament Street, S.W. Messrs. Webster & Co., 60, Piccadilly, W. Messrs. G. Philip & Son, 32, Fleet Street, E.C.; & L'pool. Mr. J. Wyld, Charing Cross. Dr. J. J. Whitty, C.E., 35, Parliament Street, S.W.
Appleby	Mr. J. Whitehead.
Alnwick	Mr. M. Smith.
Bath	Messrs. Sims & Son.
Birmingham	Messrs. Napper & Wright
Beverley	Mr. John Kemp.
Bolton	Mr. H. Bradbury.
Bristol	Mr. John Lavars.
Bishop Auckland	Mr. M. Braithwaite.
Barnard Castle	Messrs. J. & R. W. Atkinson.
Cleveland, Yorkshire	Mr. George Dixon.
Cardiff	Mr. Hugh Bird.
Carlisle	Messrs. Thurnam & Sons.
Coventry	Mr. Edward Wright.
Chelmsford	Mr. Thomas B. Arthy.
Darlington	Mr. H. Penney.
Durham	Mr. George Andrews.
Fareham	Mr. George Sutton.
Gloucester	Messrs. G. J. Wait & Co.
Great Ayton, nr. Stokesley, Yorkshire	Mr. G. Dixon.
Hartlepool	Messrs. Pearson & Co.
Huddersfield	Mr. A. L. Peace.
Hull	Mr. J. W. Leng.
Kirkby Lonsdale	Mr. R. Morphet.
Kendal	Mr. T. Atkinson.
Keswick	Mr. James Mayo.
Liverpool	Messrs. G. Philip & Son. Messrs. Webb & Hunt. Mr. J. R. Isaac.
Leeds	Mr. J. Smith.
Longton	Mr. F. S. Wright.
Longport, Staff.	Mr. Evans.
Malton	Mr. H. Smithson.
Manchester	Mr. G. Simms. Mr. W. T. Hansbrow, 59, King Street.
North Shields	Messrs. Phillipson & Hare.
Norwich	Mr. H. Pigg.

NEWCASTLE.....	Mr R Turner.
NOTTINGHAM	Mr. R. Sutton.
OLDHAM	Mr. John Hirst.
OXFORD	Messrs. Spiers & Son.
PENRITH.....	Mr. B. T. Sweeten.
PORTSMOUTH	Mr. W. H. Charpentier.
PLYMOUTH	Mr. J. Land.
PRESTON	Mr. R. Veevers.
READING.....	Mr. G. Lovejoy.
ROCHDALE	Mr. E. Wrigley.
RICHMOND, Yorkshire	Mr. J. Bell.
RIPON	Messrs. Johnston & Co.
SCARBOROUGH....	Mr. S. W. Theakstone.
SETTLE	Mr. J. Wildman.
SHEFFIELD	Mr. H. Pawson.
SWANSEA.....	Mr. E. Pearce.
STOCKTON-ON-TEES	Messrs. Jennett & Co.
SOUTHAMPTON ..	Mr. W. Sharland.
SUNDERLAND	Mr. W. H. Hills.
THIRSK	Mr. W. Bransby.
ULVERSTON.....	Mr. Soulby.
WAKEFIELD	Messrs. Hicks & Allen.
WIGAN	Mr. S. G. Bucknall.
WHITEHAVEN....	Messrs. Callender & Dixon.
WINDERMERE....	Mr. J. Garnett.
YORK	Mr. J. Glaisby.

SCOTLAND.

EDINBUBGH.....	Messrs. Johnston, 4, St. Andrew Square. Messrs. Black, North Bridge. Mr. T. C. Jack, Princes Street.
AYR	Mr. John Dick.
ABERDEEN	Messrs. Keith & Gibb.
AIRDRIE, Lanarksh	Mr. Thomas Forsyth.
ANNAN.....	Mr. William Cuthbertson.
BATHGATE	Mr. J. Johnston.
CUPAR	Mr. S. Robinson.
DUMFRIES	Mr. Sinclair.
DUNFERMLINE ..	Messrs. Miller & Son.
DUNSE	Mr. George Johnston.
DUNDEE	Mr. C. D. Chalmers.
GLASGOW.....	Messrs. J. Smith & Son. Messrs. J. Lumsden & S
HADDINGTON	Mr. J. Millen.
HAWICK	Mr. William Syme.
JEDBURGH	Messrs. A. & W. Easton.
KIRKCALDY.....	Mr. J. J. Wilson.
KIRKCUDBRIGHT..	Mr. J. Nicholson.
KELSO	Mr. J. H. Rutherford.
LINLITHGOW	Mr. A. Waldie.
NEWTON STEWART	Miss A. Watson.
MOFFAT	Mr. William Muir.
PEEBLES	Mr. R. Stirling.
PAISLEY	Mr. William McIntyre.
SELKIRK	Mr. G. Lewis.
STIRLING.....	Mr. Robert S. Shearer.

AGENTS FOR THE SALE

OF THE

ORDNANCE PLANS.

IRELAND.

DUBLIN	Messrs. Hodges & Smith, Grafton Street. Messrs. Brassington & Gale, 6, Bachelor's Walk. Dr. J. J. Whitty, C.E.; and at London. Messrs. Thom & Son, 87 & 88, Abbey Street.
ARMAGH	Mr. John McWatters.
ATHLONE	Mr. James Martin.
BELFAST	Mr. James Magill.
CORK	Mr. Francis Guy.
CARLOW	Mr. Thomas Edwards.
CAVAN	Mr. John Fegan.
CLONMELL	Mr. James O'Neill.
DROGHEDA	Mr. Michael Daly.
ENNISKILLEN	Mr. William Trimble.
GALWAY	Mr. Thomas Croker.
KILKENNY	Mr. William Nicholson.
LONDONDERRY ..	Mr. Hempton.
MALLOW	Mr. Joseph Johns.
MULLINGAR	Mr. Sampson Wallis.
NEWRY	Mr. Robert Greer.
OMAGH	Mr. John Nelis.
WATERFORD	Mr. Thomas S. Harvey.
WEXFORD	Mr. F. S. Davis.

14

ORDNANCE SURVEY OF SCOTLAND.

BOOK OF REFERENCE TO THE PLAN

OF THE

PARISH OF ROGART,

IN THE

COUNTY OF SUTHERLAND,

CONTAINING 66961·708 ACRES.

LIEUT.-GENERAL SIR HENRY JAMES, R.E., F.R.S., F.G.S., &c.,
DIRECTOR-GENERAL OF THE ORDNANCE SURVEY.

LONDON:
PRINTED BY GEORGE E. EYRE AND WILLIAM SPOTTISWOODE,
PRINTERS TO THE QUEEN'S MOST EXCELLENT MAJESTY.
FOR HER MAJESTY'S STATIONERY OFFICE

1875.

Price One Shilling and Sixpence.

[714?.—50—2/75.]

n the
inch,
are of

each

ook.
are in-

1·4.
t con-
double
to the

miles

Scales

... W
... T
... T

xon

equent

—

... C.F.
... T.C.
. C.W.
... Def.
... T.S.

ow the

Publish

EXPLANATORY REMARKS.

The scale of the Parish Plans is the 1-2500th of the actual length on the ground, and is equal to 25·344 inches to a mile, or 3·157 chains to an inch, which is very approximately equal to one square inch to one acre, the square of 1·0018 inch being equal to one acre.

The length of each sheet is 1½ miles, and the width 1 mile, the area of each sheet is therefore 960 acres.

Each enclosure has a reference number to the area which is given in this Book.

The Braces (ʃ) on the plans are to indicate that the spaces so braced are included under the same refereuce number.

The Altitudes in feet above the Mean Level of the Sea are written thus—31·4.

The Scale of the Plans of the County is 6 inches to a mile, and each sheet contains the same area as 16 sheets of the Parish Plans. There is therefore a double reference number to each sheet, as VI. 9., the Roman Numerals referring to the County Plans, the Arabic Figures to the Parish Plans.

The dimensions of the sheets on the Six-inch scale being four miles by six miles the area is twenty-four square miles, equal to 15,360 acres.

The following are the characters employed on the Ordnance Plans ou the Scales of 1–2500, and 6 inches to a mile :—

County Names	C	Hundreds or Wards	W
Parishes	P	Townships	T
Extra Parochial	E	Division of Townships	T

Antiquities ..... ROMAN / Druidical or Saxon / Norman or Subsequent

The descriptions of the boundaries are shown by the following initials :—

Centre of Stream	*C.S.*	Centre of Fence	*C.F.*
Centre of Road	*C.R.*	Top of Cop	*T.C.*
Side of Stream or Drain ...	*S.S.* or *S.D.*	Centre of Wall	*C.W.*
Root of Hedge	*R.H.*	Defaced	*Def.*
Face of Wall	*F.W.*	Track of Stream	*T.S.*

Undefined ..... *Und.*

Where a change occurs in the boundaries, the symbol [o—o] is used to show the part at which the change takes place.

N.B.—To convert Decimal Fractions of an Acre into Roods and Perches, multiply the decimal first by 4 and then by 40, preserving the same number of decimals in the product.

Examples—

			Acres.				Acres.
			633·357				527·013
			4				4
			1·428				·052
			40				40
A.	R.	P.		A.	R.	P.	
633	1	17	17·120	527	0	2	2·080

TABLE

FOR CONVERTING DECIMAL PARTS OF AN ACRE INTO ROODS AND PERCHES.

Perch.	0 Rood.	1 Rood.	2 Roods.	3 Roods.	Perch.	0 Rood.	1 Rood.	2 Roods.	3 Roods.
0	·000	·250	·500	·750	21	·131	·381	·631	·881
1	·006	·256	·506	·756	22	.137	·387	·637	·887
2	·012	·262	·512	·762	23	·144	·394	·644	·894
3	·019	·269	·519	·769	24	·150	·400	·650	·900
4	·025	·275	·525	·775	25	·156	·406	·656	·906
5	·031	·281	·531	·781	26	·162	·412	·662	·912
6	·037	·287	·537	·787	27	·169	·419	·669	·919
7	·044	·294	·544	·794	28	·175	·425	·675	·925
8	·050	·300	·550	·800	29	·181	·431	·681	·931
9	·056	·306	·556	·806	30	·187	·437	·687	·937
10	·062	·312	·562	·812	31	·194	·444	·694	·944
11	·069	·319	·569	·819	32	·200	·450	·700	·950
12	·075	·325	·575	·825	33	·209	·456	·706	·956
13	·081	·331	·581	.831	34	·212	·462	·712	·962
14	·087	337	·587	·837	35	·216	·469	·719	·969
15	·094	·344	·594	·844	36	·225	·475	·725	·975
16	·100	·350	·600	·850	37	·231	·481	·731	·981
17	·106	·356	·606	·856	38	·237	·487	·737	·987
18	·112	·362	·612	·862	39	·244	·494	·744	·994
19	.119	·369	·619	·869	40	·250	·500	·750	1·000
20	·125	·375	·625	·875					

PARISH OF ROGART,

IN THE

COUNTY OF SUTHERLAND.

No. on Plan.	Area in Acres.	Remarks.	No. on Plan.	Area in Acres.	Remarks.
1	1·521	Pasture.	30	1·440	Arable.
2	1·423	Pasture.	31	4·906	Arable.
3	2·639	Pasture.	32	·689	Houses, garden, &c.
4	89·281	Loch Creagach (part of).	33	·443	Arable.
			34	3·050	Rough pasture, &c.
5	1·091	Arable.	35	1·840	Arable.
6	2·325	Rough pasture, &c.	36	1·842	Arable.
7	·286	Houses, gardens, &c.	37	·257	Houses, arable, &c.
8	4·335	Arable and rough pasture.	38	20·578	Heathy and rough pasture, &c.
9	2·521	Arable.	39	7·670	Arable and rough pasture.
10	4·964	Arable, rough pasture, &c.	40	2·618	Arable and rough pasture.
11	5·768	Houses, rough pasture, &c.	41	·176	Arable.
			42	4·827	Arable.
12	1·628	Arable.	43	3·861	Arable.
13	·548	Houses, garden, &c.	44	·168	Houses, garden, &c.
14	2·023	Arable and rough pasture.	45	2·235	Arable, &c.
			46	5·503	Arable.
15	3·825	Heathy pasture, &c.	47	·827	House, rough pasture, &c.
16	12·477	Arable, rough pasture, &c.			
17	6·784	Arable.	48	·319	House, arable, &c.
18	·255	Houses, garden, &c.	49	2·200	Arable, house, garden, &c.
19	3·144	Arable.			
20	40·046	Rough and heathy pasture, &c.	50	·830	Arable and rough pasture.
21	5·819	Arable.	51	·199	Houses, &c.
22	5·138	Arable.	52	·129	Arable.
23	1·406	Arable and stream.	53	1·484	Arable.
24	6·658	Arable.	54	1·637	Arable.
25	3·891	Arable.	55	·085	House, garden, &c.
26	1·543	Arable and rough pasture.	56	3·853	Arable and rough pasture.
27	·101	Houses, &c.	57	·361	Houses, rough pasture, &c.
28	1·277	Houses, rough pasture, &c.	58	2·654	Arable, &c.
29	·483	Houses, rough pasture, &c.	59	·217	Arable.
			60	·469	Road.

No. on Plan.	Area in Acres.	Remarks.
61	·725	Houses, arable, garden, &c.
62	1·601	Arable.
63	·626	Houses, arable, &c.
64	1·179	Arable.
65	2·450	Arable.
66	·810	Arable.
67	1·507	Arable.
68	2·992	Arable.
69	1·879	Arable and rough pasture.
70	2·905	Rough pasture.
71	8·763	Arable.
72	·424	Houses, rough pasture, &c.
73	4·388	Heathy and rough pasture.
74	7·921	Arable.
75	·309	Houses, arable, &c.
76	·252	Arable.
77	1·077	Houses, rough pasture, &c.
78	1·221	Arable.
79	·969	Houses, rough pasture, &c.
80	5·083	Arable.
81	9·515	Arable and rough pasture.
82	5·737	Rough pasture, &c.
83	10·357	Arable and rough pasture.
84	3·582	Arable.
85	1·834	Arable.
86	·492	Arable.
86a	·590	Houses, garden, rough pasture, &c.
87	·383	Arable.
88	2·506	Arable.
89	3·975	Arable and rough pasture.
90	·580	Arable and rough pasture.
91	3·379	Arable and rough pasture.
92	·629	Houses, garden, &c.
93	3·049	Arable and rough pasture.
94	3·761	Arable.
95	3·229	Arable.
96	5·301	Arable and heathy pasture.
97	6·358	Arable.
98	·438	Houses, rough pasture, &c.
99	4·936	Arable, houses, &c.
100	1·562	Heathy pasture.
101	1·111	Arable, &c.
102	2·042	Arable, houses, &c.
103	1·172	Arable.
104	·412	Arable.
105	6·591	Arable and rough pasture.
106	3·355	Arable.
107	1·247	Arable.
108	·855	Arable.
109	·325	Houses, gardens, &c.
110	2·420	Arable and rough pasture.
111	3·455	Rough pasture.
112	8·736	Arable, heathy pasture, &c.
113	2·460	Houses, rough pasture, &c.
114	9·118	Arable, rough pasture, &c.
115	2·230	Rough pasture, &c.
116	·899	Arable.
117	1·681	Arable.
118	·735	Arable.
119	·778	Arable.
120	·844	Houses, gardens, &c.
121	·697	Arable.
122	·483	Arable.
123	2·191	Arable.
124	13·584	Road.
125	3·645	Arable.
126	2·140	Arable.
127	1·199	Arable, &c.
128	62·357	Railway.
129	1·501	Arable, houses, &c.
130	1·430	Arable.
131	10·164	Houses, rough pasture, &c.
132	10·896	Arable.
133	9·451	Arable, rough pasture, &c.
134	·547	Arable and rough pasture.
135	·060	Road.
136	·242	Houses, garden, &c.
137	14·510	Rough pasture.
138	2·514	Arable.
139	1·741	Arable, pasture, &c.
140	1·518	Arable.

No. on Plan.	Area in Acres.	Remarks.	No. on Plan.	Area in Acres.	Remarks.
141	1·784	Arable.	179	4·052	Arable and rough pasture.
142	2·044	Rough pasture and trees.	180	6·978	Pasture.
143	7·607	Arable.	181	·866	House, garden, road, &c.
144	1·174	Houses, arable, garden, &c.	182	·393	Houses, &c.
145	2·517	Arable, rough pasture, &c.	183	2·588	Arable, &c.
146	8·319	Arable, rough pasture, houses, &c.	184	2·501	Amhainn Leudaichte (part of).
147	5·146	Arable and rough pasture.	185	2·939	Arable.
148	·279	Arable and rough pasture.	186	3·204	Arable.
149	·502	Pasture.	187	·251	Rough pasture (disused graveyard).
150	·124	Pasture.	188	1·101	Wood.
151	·569	Arable, houses, &c.	189	7·722	Arable, &c.
152	·339	Arable.	190	·587	Pasture and trees.
153	2·738	Rough pasture, pasture, &c.	191	2·621	Arable and rough pasture.
154	·192	Arable.	192	·306	Road.
155	·468	Arable.	193	3·074	Arable, rough pasture, &c.
156	3·059	Rough pasture.	194	1·090	Arable, &c.
157	8·457	Rough pasture.	195	2·020	Arable.
158	7·405	Pasture, &c.	196	·252	Arable.
159	·175	Arable.	197	·899	Arable.
160	15·294	Pasture.	198	·380	Arable.
161	9·336	Rough pasture.	199	·101	House and garden.
162	2·413	House, rough pasture, &c.	200	4·321	Arable.
163	1·142	Arable.	201	7·779	Arable, rough pasture, &c.
164	·841	Rough pasture & trees.	202	·123	Houses, garden, &c.
165	·525	Arable, &c.	203	·377	Houses, garden, &c.
166	7·006	Arable and rough pasture.	204	·476	Houses, garden, &c.
167	2·032	Arable and rough pasture.	205	6·350	Arable and rough pasture.
168	3·468	Houses, rough pasture, &c.	206	·855	Rough pasture, &c.
169	·255	Arable.	207	·894	Arable.
170	13·237	Arable, &c.	208	·842	Arable.
171	3·073	Rough pasture.	209	4·407	Arable, &c.
172	·141	Arable.	210	5·518	Wood.
173	·289	House, garden, &c.	211	·472	Pasture.
174	6·264	Arable and rough pasture.	212	2·263	Arable.
175	1·824	Arable.	213	1·403	Pasture.
176	·224	House, garden, &c.	214	11·121	Arable, pasture, &c.
177	1·087	Arable.	215	5·456	Arable and rough pasture.
178	1·886	Pasture and rough pasture.	216	·613	Pasture.
			217	·216	House, garden, &c.
			218	26·697	Wood.
			219	16·786	Arable, &c.
			220	·451	Houses, &c.

No on Plan.	Area in Acres.	Remarks.
221	1·670	Ornamental ground, house, &c.
222	·755	Arable.
223	1·360	Arable.
224	·292	Arable and rough pasture.
225	·590	Arable and rough pasture.
226	·572	Rough pasture and trees.
227	·237	Arable.
228	1·043	Arable, &c.
229	·511	Arable.
230	1·419	Arable.
231	·752	Rough pasture.
232	5·397	Arable.
233	6·301	Rough pasture, shingle, &c.
234	·254	Houses, garden, &c.
235	1·582	Arable.
236	·838	Arable.
237	1·360	Rough pasture, &c.
238	·509	Arable.
239	4·352	Rough pasture and trees.
240	2·055	Arable.
241	6·162	Arable, &c.
242	·964	Rough pasture.
243	·144	Garden, &c.
244	8·702	Arable, &c.
245	1·553	Pasture, &c.
246	2·839	Arable, rough pasture, &c.
247	·569	Pasture.
248	2·450	Arable, &c.
249	1·097	Houses, rough pasture, &c.
250	2·506	Arable.
251	3·161	Arable.
252	8·969	Arable, houses, &c.
253	·445	Houses, gardens, &c.
254	·913	Arable.
255	·248	Houses and arable.
256	·338	Arable.
257	·243	Houses, &c.
258	·704	Arable.
259	·268	Arable.
260	·119	House, arable, &c.
261	3·264	Arable.
262	·300	Houses, garden, &c.
263	1·122	Arable.
264	·359	Houses, garden, &c.
265	4·352	Arable and pasture.
266	26·116	River Fleet (part of).
267	3·380	Arable.
268	3·679	Arable and rough pasture.
269	1·177	Pasture.
270	·343	Arable and house.
271	2·863	Rough pasture, &c.
272	5·408	Arable and rough pasture.
273	·634	Rough pasture and arable.
274	·487	Arable.
275	·443	Houses, arable, &c.
276	3·111	Arable, &c.
277	2·302	Rough pasture.
278	3·708	Arable, houses, &c.
279	1·479	Heathy pasture and arable.
280	1·580	Heathy pasture and arable.
281	1·566	Arable.
282	1·528	Arable.
283	10·573	Arable and rough pasture.
284	1·285	Pasture.
285	8·010	Arable.
286	7·081	Arable.
287	5·534	Arable.
288	1·844	Rough pasture, marsh, &c.
289	·833	Houses, rough pasture, &c.
290	13·594	Arable.
291	6·871	Arable and rough pasture.
292	7·877	Arable and rough pasture.
293	4·017	Arable, &c.
294	11·291	Arable, stream, marsh, &c.
295	·864	Arable and rough pasture.
296	14·402	Arable, rough pasture, &c.
297	5·442	Arable, stream, &c.
298	·781	House, garden, &c.
299	1·269	Arable and rough pasture.
300	2·813	Arable, rough pasture, &c.
301	·647	Houses, gardens, &c.

No. on Plan.	Area in Acres.	Remarks.	No. on Plan.	Area in Acres.	Remarks.
302	3·141	Heathy pasture and arable.	341	·592	Houses, garden, &c.
			342	·385	Arable.
303	2·884	Rough pasture.	343	6·113	Arable and rough pasture.
304	2·227	Arable, stream, and wood.	344	4·149	Arable and heathy pasture.
305	1·807	Arable and trees.			
306	·927	Pasture and trees.	345	2·516	Arable, &c.
307	·802	Houses, garden, &c.	346	1·976	Rough pasture and arable.
308	9·525	Arable and rough pasture.	347	2·875	Arable, &c.
			348	·673	Arable, rough pasture, &c.
309	·945	Arable.			
310	·153	Arable.			
311	·397	House, arable, &c.	349	2·046	Arable.
312	·522	Arable and trees.	350	2·481	Arable.
313	1·740	Arable.	351	·398	Wood, &c.
314	1·070	Arable and rough pasture.	352	·799	Wood.
			353	2·707	Arable, &c.
315	4·473	Arable and rough pasture.	354	65·079	Pasture.
			355	1·395	Arable, houses, &c.
316	·590	Rough pasture and trees.	356	9·844	Arable and rough pasture.
317	·403	Houses, &c.	357	·776	Rough pasture and wood.
318	·415	House and gardens.			
319	·904	Arable.	358	2·222	Arable.
320	6·208	Pasture, &c.	359	·454	Houses, gardens, &c.
321	·258	Houses, arable, &c.	360	·888	Arable, rough pasture, &c.
321a	4·106	Arable and rough pasture.	361	2·683	Arable, houses, &c.
			362	·359	Arable, house, &c.
322	1·583	Rough pasture.	363	·281	Arable, house, &c.
323	7·297	Arable and heathy pasture.	364	·984	Arable, &c.
			365	4·579	Arable.
324	·527	Houses, garden, &c.	366	2·004	Arable, &c.
325	6·172	Arable and rough pasture.	367	·404	Houses, arable, &c.
			368	1·049	Arable.
326	3·071	Arable.	369	4·522	Arable and rough pasture.
327	1·299	Arable.			
328	·785	Arable.			
329	3·322	Arable, houses, &c.	370	1·311	Arable, &c.
330	·769	Arable.	371	·356	Arable, &c.
331	4·800	Arable.	372	·729	Houses, garden, rough pasture, &c.
332	·254	Houses, garden, &c.			
333	·332	Arable.	373	·632	Arable.
334	7·692	Arable and rough pasture.	374	·814	Arable, &c.
			375	1·035	Arable.
335	5·728	Arable and rough pasture.	376	22·050	Meadow.
			377	·525	Wood.
336	·154	Houses, garden, &c.	378	1·938	Wood.
337	5·485	Arable and rough pasture.	379	2·660	Wood.
			380	11·573	Wood and rough pasture.
338	6·679	Arable, garden, &c.			
339	·473	House, arable, &c.	381	·578	Arable.
340	·515	Rough pasture.	382	·136	Arable.

No. on Plan.	Area in Acres.	Remarks.
383	9·279	Arable and wood.
384	8·831	Arable, &c.
385	·516	Houses, garden, &c.
386	8·368	Arable, &c.
387	2·640	Arable.
388	·197	Houses, garden, &c.
389	·780	Arable.
390	4·530	Arable.
391	2·179	Arable.
392	·151	Garden.
393	·151	House, garden, &c.
394	2·252	Arable.
395	·904	Houses, rough pasture, &c.
396	·575	Arable.
397	·762	Arable.
398	2·416	Arable.
399	·391	Houses, rough pasture, &c.
400	3·803	Arable.
401	4·108	Arable.
402	8·285	Arable and rough pasture.
403	1·793	Arable.
404	2·828	Arable and rough pasture.
405	3·246	Arable.
406	·081	Garden.
407	1·180	Arable and house.
408	4·233	Arable, rough pasture, &c.
409	·915	Arable, house, &c.
410	1·299	Arable and heathy pasture.
411	3·357	Arable, wood, &c.
412	·326	Houses, garden, &c.
413	1·888	Arable and wood.
414	·251	Houses, garden, &c.
415	·339	Arable.
416	2·399	Arable.
417	7·972	Arable, &c.
418	·510	Houses, &c.
419	2·279	Rough pasture.
420	4·154	Arable, garden, &c.
421	1·719	Arable, &c.
422	6·343	Arable, rough pasture, &c.
423	3·350	Arable, &c.
424	·577	Church and graveyard, &c.
425	4·350	Road.
426	8·952	Arable.
427	·154	Stackyard.
428	·366	Garden.
429	·569	Houses, &c.
430	23·645	Rough pasture, furze, &c.
431	13·423	Arable, &c.
432	1·268	Arable.
433	6·303	Arable, rough pasture, &c.
434	3·137	Arable, wood, &c.
435	4·421	Heathy and rough pasture.
436	·398	Houses, garden, &c.
437	1·290	Arable.
438	4·802	Arable, &c.
439	2·329	Arable.
440	1·283	Arable.
441	2·395	Arable.
442	·395	Houses, &c.
443	1·371	Arable.
444	·134	Arable.
445	·960	Arable and heathy pasture.
446	7·215	Arable, heathy pasture, &c.
447	3·122	Arable, heathy pasture, &c.
448	19·797	Arable, heathy pasture, &c.
449	·235	Arable.
450	21·173	Loch Mòr na h-Airidhe.
451	·148	House and arable.
452	·070	House and stackyard.
453	2·454	Arable.
454	·098	House, garden, &c.
455	1·918	Rough pasture, &c.
456	1·999	Arable and rough pasture.
457	2·980	Arable and heathy pasture.
458	·615	Houses, rough pasture, &c.
459	·532	Arable.
460	2·419	Arable.
461	2·884	Arable.
462	1·380	Arable.
463	1·622	Arable.
464	1·673	Arable and rough pasture.
465	1·797	Arable, house, &c.
466	3·845	Arable, &c.

No. on Plan.	Area in Acres.	Remarks.	No. on Plan.	Area in Acres.	Remarks.
467	·371	Houses, arable, &c.	513	2·494	Arable and rough pasture.
468	1·363	Arable and heathy pasture.	514	1·117	Arable.
469	8·341	Arable and heathy pasture.	515	·252	Houses, garden, &c.
			516	1·964	Arable, &c.
470	2·406	Loch Beag na h-Airidhe.	517	2·939	Arable and rough pasture.
471	11·536	Pasture.	518	·521	Arable.
472	32·221	Pasture and trees.	519	·384	Arable, &c.
473	14·604	Pasture and trees.	520	·086	Garden.
474	·084	House, garden, &c.	521	·233	Houses, garden, &c.
475	81·659	Wood.	522	·562	Arable and garden.
476	5·324	Houses, rough pasture, &c.	523	·700	Arable.
			524	·734	Arable.
477	1·468	Arable, &c.	525	·636	Arable.
478	·209	Water.	526	·170	Arable.
479	4·943	Arable.	527	8·517	Arable.
480	3·504	Arable.	528	18·760	Arable.
481	·971	Heathy pasture, furze, &c.	529	20·856	Arable.
			530	1·696	Rough pasture.
482	·271	Houses, garden, &c.	531	1·808	Arable.
483	·609	Arable.	532	·410	Arable.
484	1·264	Arable.	533	2·168	Arable, &c.
485	·962	Arable.	534	7·852	Arable and rough pasture.
486	1·065	Rough pasture, &c.			
487	·188	House and arable.	535	·654	Arable.
488	1·410	Road.	536	·655	Houses, garden, &c.
489	23·176	Arable, &c.	537	1·924	Rough pasture and pasture.
490	·486	Rough pasture.			
491	·199	Arable.	538	·932	Arable.
492	·537	Rough pasture and shingle.	539	3·378	Arable and heathy pasture.
493	·132	House, garden, &c.	540	1·001	Heathy pasture and furze.
494	·156	Pond.			
495	14·725	Arable, &c.	541	1·367	Arable and heathy pasture.
496	5·176	Pasture, &c.			
497	2·340	Houses, garden, &c.	542	3·009	Arable.
498	4·035	Arable.	543	·337	Houses, gardens, &c.
499	5·332	Arable, &c.	544	3·625	Arable and pasture.
500	1·067	Arable.	545	3·075	Pasture and arable.
501	15·293	Arable, &c.	546	2·361	Arable.
502	·935	Rough pasture.	547	1·655	Arable, &c.
503	2·941	Arable.	548	·393	Houses, rough pasture, &c.
504	·868	Houses, garden, &c.			
505	1·201	Arable.	549	·321	Pasture.
506	·383	Rough pasture, &c.	550	·444	Garden.
507	9·891	Arable, &c.	551	·142	Pasture, &c.
508	·197	Wood.	552	7·147	Pasture, &c.
509	·929	Arable.	553	·315	Rough pasture.
510	·300	Houses, garden, &c.	554	18·387	Arable.
511	2·393	Arable.	555	·731	Rough pasture.
512	·465	House, garden, &c.	556	·281	Pond.

No. on Plan.	Area in Acres.	Remarks.
557	11·440	Arable.
558	7·592	Arable.
559	·860	Road.
560	3·604	Arable.
561	1·086	Houses, garden, &c.
562	13·319	Arable.
563	10·920	Arable.
564	1·435	Pasture and marsh.
565	·247	Rough pasture.
566	·676	Houses, rough pasture, &c.
567	1·876	Arable.
568	·492	Houses, garden, &c.
569	5·855	Arable, rough pasture, &c.
570	·970	Houses, garden, &c.
571	2·195	Arable.
572	5·257	Wood.
573	5·296	Arable.
574	1·081	Wood and rough pasture.
575	3·819	Arable and rough pasture.
576	1·377	Houses, rough pasture, &c.
577	1·984	Arable and rough pasture.
578	·154	Rough pasture.
579	·646	Arable.
580	·820	Arable, &c.
581	2·179	Arable, &c.
582	·242	Arable.
583	5·472	Garbh-allt (part of).
584	37·075	Wood and heathy pasture.
585	·826	Arable.
586	1·238	Arable.
587	·136	Arable.
588	·539	Arable, &c.
589	·522	Arable, house, &c.
590	·527	Arable, house, &c.
591	·727	Arable.
592	4·723	Arable and heathy pasture.
593	6·664	Pasture.
594	17·008	Arable.
595	5·018	Arable.
596	13·041	Arable.
597	4·499	Arable.
598	4·280	Arable.
599	·432	Houses, &c.
600	4·254	Arable.
601	4·858	Arable.
602	4·478	Arable.
603	40·607	Pasture.
604	1·068	Wood.
605	·154	Garden.
606	49·323	Wood and rough pasture.
607	17·758	Pasture.
608	13·292	Arable.
609	10·761	Marsh.
610	4·099	Arable.
611	2·294	Rough pasture and marsh.
612	4·096	Rough pasture, wood, and marsh.
613	·135	Rough pasture.
	2396·567	

RECAPITULATION.

2165·576	Land.
21·039	Roads.
62·357	Railway.
147·595	Water.
2396·567	Area of the numbered portion of the Parish.

UNNUMBERED,—principally on 6-inch Scale.

63831·888	Moorland, &c.
12·680	Glas-loch Beag.
6·454	Loch nam Breac Beaga.
103·750	Glas-loch Mòr.
14·750	Lochan Dubh a' Chadhafhuaraich.
16·865	Amhainn Srath na Seilga (part of).
11·615	Loch a' Mheallain Léith.
12·670	Loch an t-Sluagaite.
8·120	Lochan Sgeireach.
84·035	Loch Beannaicnte.

No. on Plan.	Area in Acres.	Remarks.	No. on Plan.	Area in Acres.	Remarks.
	82·300	Loch na Gamhna.		5·524	Loch nan Ubhlan.
	32·165	Loch an Eòin.		11·260	Lochan Iain Bhuidhe.
	46·120	Loch Bad an Aontighe.		22·190	Lochan an t-Salachaidh (part of).
	63·980	Loch Beannach.		34·570	Water.
	6·265	Loch a' Ghiubhais.			
	8·870	Loch Muidhe.		64565·141	Area of the unnumbered portion of the Parish.
	42·520	Loch Preas na Sgithche.			
	42·890	Loch Gruideach.		2396·567	Area numbered.
	22·900	Loch na Saobhaidhe.			
	19·360	Lochan a' Ghille.		66961·708	Total area of the Parish.
	21·400	Lochan na Gaoithe.			

RECAPITULATION FOR THE PARISH.

65997·464	Land.
21·039	Roads.
62·357	Railway.
880·848	Water.
66961·708	Total area of the Parish of Rogart, in the County of Sutherland.

INDEX TO PLACES

IN THE

PARISH OF ROGART.

COUNTY OF SUTHERLAND.

Name of Place.	No. of Sheet. 6-inch scale.	No. of Sheet. 25·344 in. scale.
Achadhabhraoil -	CIV.	5
Achadh-a-bhraoil -	,,	1
Achadh-nan-garai-dhean - -	,,	3
Achastaile - -	,,	1
Acheilidh - -	CIII.	4
An Droighneach -	CIV.	10, 11
Ardacha - -	CIII.	4
	CIV.	1
Badachrasgaidh -	CIV.	7
Bailachlaiginn -	,,	3
Blarich - -	,,	1
Blarmor - -	,,	3
Cluaranach -	,,	1
Cnoc-an-t-sithein -	,,	3
Coir-ach-a-bhraoil	,,	5
Corry - -	,,	7
Creagnacoire -	,,	3
Culdreathain -	,,	,,
Dabhachbeag -	,,	6
Dailmhor - -	,,	2, 6
Dail-nam-breac School -	,,	1
Eiden - -	,,	11
Innis-nan-ceap -	,,	1, 5
Leathad - -	,,	3
Leudaichte -	CIV.	1
Little Rogart -	,,	2, 3
Loch-nan-ubhlan -	,,	5
Milltonbank -	,,	3
Morneas - -	,,	2
Muie - -	,,	1
	CIII.	4
Pitfure - -	CIV.	2
Pittentrail - -	,,	6, 7
Pittentrail Mills -	,,	,,
Reidhchalmai -	,,	3
Reidhlin - -	,,	7
River Fleet -	,,	,,
Rogart - -	,,	,,
Rogart Park -	,,	3
Rossail - -	,,	1
Rovie - -	,,	6
Skiag - -	,,	3
Splockhill - -	,,	,,
Torrbreac - -	,,	1, 2
Torrbuidhe -	,,	3
Tressady - -	,,	1
Tressady Lodge -	,,	,,
West Kinloch -	,,	3

LONDON:
Printed by George E. Eyre and William Spottiswoode,
Printers to the Queen's most Excellent Majesty.
For Her Majesty's Stationery Office.

15

PARISH OF NORTH RONALDSAY,

IN THE

COUNTY OF ORKNEY AND SHETLAND—

(ORKNEY).

Price One Shilling.

on the
n inch,
uare of

of each

Book;
ber and
ntained
ncluded

are in-

·31·4.
ontains
ıber to
County

x miles

Scales

... H
... T
.... T

xon

equent

—

...C.F.
...T.C.
..C.W.
....Def.
...T.S.

ow the

lary of

Division,
oundary,

a.

ORDNANCE SURVEY OF SCOTLAND

PARISH OF NORTH RONALDSAY

ORKNEY & SHETLAND
(Orkney)

INDEX TO THE SHEETS

EXPLANATORY REMARKS.

The Scale of the Parish Plans is the 1-2500th of the actual length on the ground, and is equal to 25·344 inches to a mile, or 3·157 chains to an inch, which is very approximately equal to one square inch to one acre, the square of 1·0018 inch being equal to one acre.

The length of each sheet is 1½ miles, and the breadth 1 mile, the area of each sheet is therefore 960 acres.

Each enclosure bas a reference number to the area which is given in this Book; in the case of towns and large villages encircled by a red band, one number and area only are given for the portion within the red band, unless they are contained in more than one parish, in which case a number is given for the portion included in each parish.

The Braces [⎫] on the plans are to indicate that the spaces so braced are included under the same reference number.

The Altitudes in feet above the Mean Level of the Sea are written thus —*31·4*.

The Scale of the County Plans is 6 inches to a mile, and each sheet contains 16 sheets of the Parish Plans. There is therefore a double reference number to each sheet of the Parish Plans, as VI. 9., the first number referring to the County Plans, the second number to the Parish Plans.

The dimensions of the sheets on the Six-inch scale being four miles by six miles the area is twenty-four square miles, equal to 15,360 acres.

The following are the characters employed on the Ordnance Plans on the Scales of 1–2500, and 6 inches to a mile :—

County Names	C	Hundreds or Wards	H
Parishes, Ancient or Mother	P	Civil Parishes or Townships	T
Extra Parochial	E	Division of Townships	T

Municipal Wards ..... W

Antiquities ..... ROMAN / Druidical or Saxon / Norman or Subsequent

The descriptions of the boundaries are shown by the following initials :—

Centre of Stream	*C.S.*	Centre of Fence	*C.F.*
Centre of Road	*C.R.*	Top of Cop	*T.C.*
Side of Stream or Drain	*S.S.* or *S.D.*	Centre of Wall	*C.W.*
Root of Hedge	*R.H.*	Defaced	*Def.*
Face of Wall	*F.W.*	Track of Stream	*T.S.*

Undefined ..... *Und.*

Where a change occurs in the boundaries, the symbol [o—o] is used to show the part at which the change takes place.

N.B.—The areas are computed to the centre of fence, or other boundary of enclosure, except in the following cases :—

(1.) When the fence or other boundary is also the boundary of a Parish or other Civil Division, which does not follow the centre of the fence, the area is calculated to the Parish or other boundary, and not to the centre.

(2.) The fences, &c., bounding either side of a railway are included wholly within its area.

N.B.—To convert Decimal Fractions of an Acre into Roods and Perches, multiply the decimal first by 4 and then by 40, preserving the same number of decimals in the product.

Examples—

			Acres.				Acres.
			633·357				527·013
			4				4
			1·428				·052
			40				40
A.	R.	P.		A.	R.	P.	
633	1	17	17·120	527	0	2	2·080

TABLE

FOR CONVERTING DECIMAL PARTS OF AN ACRE INTO ROODS AND PERCHES.

Perch.	0 Rood.	1 Rood.	2 Roods.	3 Roods.	Perch.	0Rood.	1 Rood.	2 Roods.	3 Roods.
0	·000	·250	·500	·750	21	·131	·381	·631	·881
1	·006	·256	·506	·756	22	·137	·387	·637	·887
2	·012	·262	·512	·762	23	.144	·394	·644	·894
3	·019	·269	·519	·769	24	·150	·400	·650	·900
4	·025	·275	·525	·775	25	·156	·406	·656	·906
5	·031	·281	·531	·781	26	·162	·412	·662	·912
6	·037	·287	·537	·787	27	·169	·419	·669	·919
7	·044	·294	·544	·794	28	·175	·425	·675	·925
8	·050	·300	·550	·800	29	·181	·431	·681	·931
9	·056	·306	·556	·806	30	·187	·437	·687	·937
10	·062	·312	·562	·812	31	·194	·444	·694	·944
11	·069	·319	·569	·819	32	·200	·450	·700	·950
12	·075	·325	·575	·825	33	·206	·456	·706	·956
13	·081	·331	·581	.831	34	·212	·462	·712	·962
14	·087	·337	·587	·837	35	·219	·469	·719	·969
15	·094	·344	·594	·844	36	·225	·475	·725	·975
16	·100	·350	·600	·850	37	·231	·481	·731	·981
17	·106	·356	·606	·856	38	·237	·487	·737	·987
18	.112	·362	·612	·862	39	·244	·494	·744	·994
19	·119	·369	·619	·869	40	·250	·500	·750	1·000
20	·125	·375	·625	·875					

PARISH OF NORTH RONALDSAY,

IN THE

COUNTY OF ORKNEY AND SHETLAND—(ORKNEY).

No. of Sheet and Plan and No. on Plan.	Area in Acres.	No. of Sheet and Plan and No. on Plan.	Area in Acres.	No. of Sheet and Plan and No. on Plan.	Area in Acres.
Sheet LXXII. 4:—		Sheet LXXII. 4:—		Sheet LXXII. 4:—	
1	·775	(*cont*^{d}.) 40	·180	(*cont*^{d}.) 79	·579
2	2·032	41	·580	80	·306
3	·204	42	·973	81	·092
4	2·967	43	·399	82	5·383
5	1·577	44	2·048	83	·103
6	·750	45	·946	84	1·364
7	3·832	46	·199	85	1·368
8	1·445	47	·134	86	1·628
9	1·533	48	·675	87	1·131
10	1·755	49	·138	88	·826
11	1·436	50	·221	89	·644
12	3·422	51	·665	90	1·127
13	4·670	52	·427	91	52·198
14	2·373	53	·337	92	·090
15	2·063	54	·196	93	4·199
16	9·322	55	·402	94	·861
17	2·163	56	1·031	95	4·242
18	2·326	57	·317	96	·543
19	1·212	58	·148	97	1·442
20	·156	59	·329	98	·586
21	56·082	60	·332	99	·653
22	1·747	61	·292	100	·327
23	·465	62	·347	101	·888
24	3·061	63	·349		
25	2·212	64	·170	Sheet LXXIII. 1:—	
26	22·592	65	·376	102	2·633
27	8·155	66	·493	103	·332
28	·498	67	·154	104	·357
29	·618	68	·246	105	·447
30	2·387	69	10·478	106	·265
31	1·103	70	1·238	107	·224
32	4·161	71	·344	108	·814
33	18·958	72	·342	109	·264
34	6·284	73	4·876	110	·148
35	·888	74	3·000	111	·230
36	·258	75	·511	112	·559
37	8·984	76	·255	113	·624
38	·192	77	·748	114	·251
39	·291	78	·253	115	·333

No. of Sheet and Plan and No. on Plan.	Area in Acres.
Sheet LXXIII. 1 :—	
(*contd.*) 116	·212
117	·371
118	·495
119	14·699
120	4·779
121	1·150
122	7·034
123	1·415
124	·797
125	·736
126	1·406
127	·424
128	·515
129	1·977
130	6·104
131	·370
132	·473
133	68·704
134	·369
135	·537
136	·418
137	3·536
138	·763
138a	·568
139	·257
140	·234
141	·837
142	·362
143	·335
144	1·043
145	17·196
146	·578
147	·384
148	3·229
149	1·613
150	1·811
151	2·124
152	·464
153	·700
154	·522
155	·346
156	3·794
157	·623
158	·513
159	·902
160	23·369
161	5·932
162	·536
163	1·043
164	2·118
165	2·085
Sheet LXXIII. 1 :—	
(*contd.*) 166	·572
167	·362
168	·478
169	5·870
170	·196
171	·697
172	·204
Sheet LXXII. 7 :—	
173	39·601
174	·162
175	13·853
Sheet LXXII. 8 :—	
176	·273
177	·663
178	·866
179	·336
180	4·621
181	2·762
182	·237
183	·896
184	3·139
185	·252
186	·145
187	5·191
188	2·535
189	1·880
190	2·662
191	1·133
192	3·103
193	·357
194	1·520
195	1·731
196	2·061
197	1·859
198	·132
199	1·450
200	7·997
201	1·261
202	·564
203	2·114
204	38·879
205	4·486
206	4·979
207	1·859
208	·491
209	1·640
210	2·372
211	5·930
212	9·965
Sheet LXXII. 8 :—	
(*contd.*) 213	9·364
214	3·218
215	4·306
216	13·161
217	·155
218	2·524
219	2·529
220	·787
221	1·095
222	·282
223	·277
224	·941
225	·543
226	·209
227	·458
228	·954
229	·677
230	·226
231	1·564
232	1·419
233	6·759
234	3·837
235	7·622
236	3·579
237	7·471
238	12·067
239	10·706
240	1·941
241	1·090
242	1·584
243	5·486
244	2·710
245	·222
246	·528
247	·821
248	1·274
249	2·040
250	·285
251	·556
252	3·641
253	·276
254	·168
255	·831
256	3·380
257	·495
258	·592
259	15·137
260	6·331
261	9·132
262	20·359
263	5·821

No. of Sheet and Plan and No. on Plan.	Area in Acres.
Sheet LXXII. 8:—	
(*cont*^{d}.) 264	·952
265	·483
266	·178
267	6·703
268	2·025
269	·554
270	2·104
271	·996
272	·290
273	·211
274	1·149
275	1·750
276	·327
277	·487
278	·435
279	20·925
280	·425
281	1·376
282	·705
283	1·116
284	5·484
285	28·856
286	26·532
287	·817
288	4·433
289	2·695
290	·453
291	·354
292	·502
293	·991
294	1·197
295	·367
296	6·574
297	1·089
298	5·775
299	8·267
300	·771
301	·471
302	·467
303	·586
304	·904
305	·521
306	6·616
307	2·944
308	5·452
309	·290
310	·711
311	6·465
312	18·979
313	1·547
314	3·907

No. of Sheet and Plan and No. on Plan.	Area in Acres.
Sheet LXXII. 8:—	
(*cont*^{d}.) 315	2·856
316	·194
317	·166
318	6·043
319	·630
320	·199
321	·612
322	·138
323	1·590
324	·524
325	6·440
326	·985
327	·266
328	4·452
329	·306
330	3·393
Sheet LXXII. 11:—	
331	9·029
332	8·973
333	9·934
334	12·768
335	3·257
336	37·961
337	17·587
338	34·261
339	·343
340	8·508
Sheet LXXII. 12:—	
341	14·755
342	14·467
343	·315
344	·459
345	9·141
346	·346
347	·943
348	·147
349	·564
350	·258
351	1·180
352	1·504
353	1·489
354	2·958
355	2·848
356	2·147
357	2·782
358	1·380
359	2·143
360	4.302
361	·350

No. of Sheet and Plan and No. on Plan.	Area in Acres.
Sheet LXXII. 12:—	
(*cont*^{d}.) 362	·532
363	1·374
364	2·002
365	·835
366	·192
367	1·427
368	1·408
369	4·131
370	1·229
371	·565
372	·627
373	·474
374	·264
375	8·577
376	·577
377	1·027
378	·939
379	3·893
380	3·917
381	16·042
382	6·538
383	3·652
384	4·034
385	1·138
386	·508
387	·202
388	·216
389	6·015
390	19·471
391	3·891
392	·183
393	1·865
394	3·037
395	7·644
396	·707
397	8·701
398	1·768
399	4·864
400	12·494
401	8·659
402	5·434
403	1·051
404	29·375
405	2·714
406	3·922
407	·454
408	1·718
409	·183
410	·193
411	·332
412	·307

No. of Sheet and Plan and No. on Plan.	Area in Acres.
Sheet LXXII. 12:—	
(*cont*^{d}.) 413	·534
414	2·806
415	·122
416	5·915
417	·414
418	1·066
419	·526
420	2·805
421	7·311
422	·944
423	·203
424	·509
425	·533
426	·452
427	·172
428	·437
429	·393
430	1·444
431	·538
432	·748
433	1·282
434	1·627
435	·702
436	·145
437	1·128
438	1·261
439	·234
439a	2·312
440	·287
441	·242
442	1·546
442a	·816
443	·221
444	·949
445	24·149
446	·500
447	·713
448	·625
449	2·565
450	1·440
451	·726
452	5·865
453	7·923
454	·453
455	·871
456	·455
456a	·315
457	·426
458	·275
459	1·228
460	·337
Sheet LXXII. 12:—	
(*cont*^{d}.) 461	·478
462	7·369
463	1·584
463a	·435
464	2·314
465	·577
466	1·485
467	·949
468	2·857
469	·616
470	6·811
471	3·924
472	1·695
472a	·127
473	·501
474	20·458
475	·560
476	5·525
477	8·642
478	36·255
479	13·552
480	1·221
481	11·510
482	3·273
483	4·336
484	2·984
485	1·057
486	2·070
487	15·661
488	1·190
489	·591
490	·811
491	14·675
492	·824
493	·638
494	·165
495	1·492
496	·186
497	·181
498	1·274
499	·559
500	1·088
501	·241
502	·171
503	11·106
504	·462
505	·466
506	·803
507	2·939
508	1·447
509	3·843
Sheet LXXII. 12:—	
(*cont*^{d}.) 510	·442
511	2·530
512	·503
513	3·552
514	2·894
515	2·278
516	10·715
517	·434
518	·578
519	·267
520	5·848
521	4·178
522	2·844
523	2·999
524	·292
Sheet LXXII. 16:—	
525	2·818
526	·566
527	·226
528	10·577
529	2·927
530	2·960
530a	·146
531	·548
532	6·288
533	2·557
534	9·272
535	·254
536	·166
537	8·642
Area number -	1861·899
Foreshore -	524·631
	2386·530

RECAPITULATION.

Area in Acres.	
1778·722	Land.
27·280	Roads.
55·897	Water.
524·631	Foreshore.
2386·530	Total area of the Parish of North Ronaldsay, in the County of Orkney and Shetland (Orkney).

INDEX TO PLACES

IN THE

PARISH OF NORTH RONALDSAY.

COUNTY OF ORKNEY AND SHETLAND—(ORKNEY).

Name of Place.	No. of Sheet. 6-inch scale.	No. of Sheet. 25·344 in. scale.
Ancum -	LXXII.	8
Antabreck -	,,	,,
Barrenha -	,,	,,
Bewan -	LXXIII.	1
Breckan -	LXXII.	12
Bridesness -	,,	,,
Brigg - -	,,	8
Burray -	,,	4
Cauldhame -	,,	8
Caven - -	,,	12
Clatterha -	,,	8
Claypows -	,,	12
Conglabist -	,,	4
Cruesbreck -	,,	12
Cursetter - -	,,	,,
Dennishill -	LXXIII.	1
Garsow -	LXXII.	4
Gateside -	,,	12
Gerbo -	,,	,,
Greenspot -	,,	8
Greenwall -	,,	12
Grind - -	LXXIII.	1
Holland -	LXXII.	12
Hollandstoun -	,,	,,
Holm - -	,,	,,
Hooking -	,,	,,
Howar - -	,,	16
Howatoft -	,,	12
Kirbist - -	,,	,,
Lochend -	,,	4
Longar -	LXXII.	8
Mid House -	,,	4
Milldam -	,,	8
Millhouse -	,,	12
Nether Breck -	,,	4
Nether Linay -	,,	,,
Nessmuir -	,,	12
Niven - -	,,	8
North Gravity -	,,	,,
Northmanse -	,,	,,
Northness -	,,	12
North Newbigging	,,	,,
Nouster -	,,	11
Oback - -	,,	12
Parkhouse -	,,	8
Peckhole -	,,	12
Phisligar -	,,	8
Purtabreck -	,,	,,
Quoybanks -	,,	4
Roadside -	,,	12
Ruc - -	LXXIII.	1
Sandback -	LXXII.	4
Sandgar -	,,	8
Scotsha -	,,	,,
Scottiegar -	LXXIII.	1
Senness - -	LXXII.	4
Sholtisquoy -	,,	,,
South Gravity -	,,	8
Southness -	,,	12
Stennabreck -	,,	,,

Name of Place.	No. of Sheet.		Name of Place.	No. of Sheet.	
	6-inch scale.	25·344 in. scale.		6-inch scale.	25·344 in. scale.
Sugarhouse -	LXXII.	8	Viggay - -	LXXII.	12
			Vincoin -	LXXIII.	1
Treb - -	,,	,,			
			Waterhouse -	LXXII.	8
Upper Breck -	,,	4	Westhill -	,,	,,
Upper Cott -	,,	8	West House -	,,	4
Upper Linay -	,,	,,	Westness -	,,	,,
			West Newbigging	,,	12
Verracott -	,,	,,			

LONDON:
Printed by George E. Eyre and William Spottiswoode,
Printers to the Queen's most Excellent Majesty.
For Her Majesty's Stationery Office.
[.—50.—1/81.]

ORDNANCE SURVEY OF SCOTLAND.

BOOK OF REFERENCE TO THE PLAN

OF THE

PARISH OF ROSEMARKIE,

IN THE

COUNTY OF ROSS,

CONTAINING 6980·382 ACRES.

MAJOR-GENERAL SIR HENRY JAMES, R.E., F.R.S., F.G.S., &c.,
SUPERINTENDENT OF THE SURVEY.

LONDON:
PRINTED BY GEORGE E. EYRE AND WILLIAM SPOTTISWOODE,
PRINTERS TO THE QUEEN'S MOST EXCELLENT MAJESTY.
FOR HER MAJESTY'S STATIONERY OFFICE.

1872.

Price One Shilling and Sixpence.

[7142.—50.—9/72.]

n the
inch,
are of

each

ook.

re in-

l·4.

t con-
louble
to the

Scales

.. W

.. *T*

.. *T*

on

quent

–

.. *C.F.*
. *T.C.*
C.W.
.. *Def.*
.. *T.S.*

w the

ORDNANCE SURVEY OF SCOTLAND

PARISH OF ROSEMARKIE

ROSS-SHIRE

INDEX TO THE SHEETS

Published on the Scale of $\frac{1}{2500}$ or 25·344 Inches to a Mile

Scale of this Index One Inch to a Mile

EXPLANATORY REMARKS.

The scale of the Parish Plans is the 1-2500th of the actual length on the ground, and is equal to 25·344 inches to a mile, or 3·157 chains to an inch, which is very approximately equal to one square inch to one acre, the square of 1·0018 inch being equal to one acre.

The length of each sheet is $1\frac{1}{2}$ miles, and the width 1 mile, the area of each sheet is therefore 960 acres.

Each enclosure has a reference number to the area which is given in this Book.

The Braces ($\int$) on the plans are to indicate that the spaces so braced are included under the same reference number.

The Altitudes in feet above the Mean Level of the Sea are written thus—31·4.

The Scale of the Plans of the County is 6 inches to a mile, and each sheet contains the same area as 16 sheets of the Parish Plans. There is therefore a double reference number to each sheet, as VI. 9., the Roman Numerals referring to the County Plans, the Arabic Figures to the Parish Plans.

The following are the characters employed on the Ordnance Plans on the Scales of 1–2500, and 6 inches to a mile :—

County Names	C	Hundreds or Wards	W
Parishes	P	Townships	T
Extra Parochial	E	Division of Townships	T

Antiquities ..... ROMAN / Druidical or Saxon / Norman or Subsequent

The descriptions of the boundaries are shown by the following initials :—

Centre of Stream	*C.S.*	Centre of Fence	*C.F.*
Centre of Road	*C.R.*	Top of Cop	*T.C.*
Side of Stream or Drain	*S.S.* or *S.D.*	Centre of Wall	*C.W.*
Root of Hedge	*R.H.*	Defaced	*Def.*
Face of Wall	*F.W.*	Track of Stream	*T.S.*

Undefined ..... *Und.*

Where a change occurs in the boundaries, the symbol [o—o] is used to show the part at which the change takes place.

N.B.—To convert Decimal Fractions of an Acre into Roods and Perches, multiply the decimal first by 4 and then by 40, preserving the same number of decimals in the product.

Examples—

A.	R.	P.	Acres.	A.	R.	P.	Acres.
			633·357				527·013
			4				4
			1·428				·052
			40				40
633	1	17	17·120	527	0	2	2·080

TABLE

FOR CONVERTING DECIMAL PARTS OF AN ACRE INTO ROODS AND PERCHES.

Perch.	0 Rood.	1 Rood.	2 Roods.	3 Roods.	Perch.	0 Rood.	1 Rood.	2 Roods.	3 Roods.
0	·000	·250	·500	·750	21	·131	·381	·631	·881
1	·006	·256	·506	·756	22	·137	·387	·637	·887
2	·012	·262	·512	·762	23	·144	·394	·644	·894
3	·019	·269	·519	·769	24	·150	·400	·650	·900
4	·025	·275	·525	·775	25	·156	·406	·656	·906
5	·031	·281	·531	·781	26	·162	·412	·662	·912
6	·037	·287	·537	·787	27	·169	·419	·669	·919
7	·044	·294	·544	·794	28	·175	·425	·675	·925
8	·050	·300	·550	·800	29	·181	·431	·681	·931
9	·056	·306	·556	·806	30	·187	·437	·687	·937
10	·062	·312	·562	·812	31	·194	·444	·694	·944
11	·069	·319	·569	·819	32	·200	·450	·700	·950
12	·075	·325	·575	·825	33	·206	·456	·706	·956
13	·081	·331	·581	·831	34	·212	·462	·712	·962
14	·087	·337	·587	·837	35	·219	·469	·719	·969
15	·094	·344	·594	·844	36	·225	·475	·725	·975
16	·100	·350	·600	·850	37	·231	·481	·731	·981
17	·106	·356	·606	·856	38	·237	·487	·737	·987
18	·112	·362	·612	·862	39	·244	·494	·744	·994
19	·119	·369	·619	·869	40	·250	·500	·750	1·000
20	·125	·375	·625	·875					

PARISH OF ROSEMARKIE,

IN THE

COUNTY OF ROSS.

No. on Plan.	Area in Acres.	Remarks.	No. on Plan.	Area in Acres.	Remarks.
1	1·351	Rough pasture and whins.	32	1·178	Wood and stream.
2	16·460	Arable and road.	33	1·634	Arable.
3	31·224	Arable, rough pasture, and whins.	34	2·538	Arable.
4	19·652	Arable.	35	77·591	Rough pasture, whins, &c.
5	·179	House, garden, &c.	36	·050	House, garden, &c.
6	·298	Rough pasture and whins.	37	11·483	Heathy pasture.
7	1·291	Wood.	38	21·257	Heathy pasture, &c.
8	·086	Rough pasture.	39	19·856	Arable and rough pasture.
9	·049	House, garden, &c.	40	·315	Road.
10	·264	Arable.	41	17·457	Heathy pasture.
11	·080	Waste.	42	6·295	Arable.
12	4·751	Wood.	43	8·991	Arable.
13	5·603	Arable.	44	15·816	Heathy pasture, furze, &c.
14	3·393	Wood.	45	27·109	Arable and old gravel pit.
15	3·110	Rough pasture and whins.	46	·400	Arable.
16	4·768	Arable.	47	11·313	Rough pasture.
17	13·044	Arable.	48	10·459	Arable.
18	30·603	Rough pasture, whins, &c.	49	9·453	Arable.
19	34·514	Arable.	50	6·414	Rough pasture.
20	2·281	Rough pasture, whins, &c.	51	2·919	Rough pasture.
21	20·364	Arable.	52	2·901	Arable.
22	·655	Houses, garden, &c.	53	5·085	Arable.
23	35·461	Arable.	54	3·747	Rough pasture.
24	·531	Arable and rough pasture.	55	1·978	Wood.
25	5·175	Arable and road.	56	·223	House, rough pasture, &c.
26	1·607	Arable.	57	1·344	Wood, rough pasture, &c.
27	1·526	Rough pasture and whins.	58	3·023	Houses, garden, &c.
28	·875	Houses, yards, &c.	59	·351	Pasture.
29	·800	Arable.	60	·164	Arable and stream.
30	39·464	Arable.	61	1·710	Rough pasture and road.
31	6·246	Rough pasture, &c.	62	16·417	Arable and road.
			63	12·373	Arable, roads, &c.

No. on Plan.	Area in Acres.	Remarks.	No. on Plan.	Area in Acres.	Remarks.
64	·363	Pond.	108	3·800	Arable.
65	5·743	Arable.	109	5·285	Arable.
66	7·587	Arable and road.	110	·238	Pond.
67	3·016	Road.	111	·298	Pond.
68	4·531	Arable.	112	1·726	Pond.
69	34·034	Arable, road, &c.	113	309·880	Wood, heathy pasture, &c.
70	5·037	Arable.			
71	16·883	Arable.	114	7·308	Wood.
72	8·079	Arable, road, &c.	115	7·384	Arable.
73	2·793	Rough pasture and road.	116	6·867	Arable.
			117	1·043	Rough pasture, &c.
74	·850	Rough pasture.	118	3·089	Heathy pasture and streams.
75	1·486	Rough pasture.			
76	·199	Road.	119	4·342	Heathy pasture, furze, &c.
77	4·933	Wood.			
78	·415	Pond.	120	15·438	Arable, rough pasture, &c.
79	·199	Arable.			
80	·192	House, garden, &c.	121	11·285	Wood and stream,
81	·749	Arable.	122	7·037	Streams, heathy pasture, &c.
82	·062	Arable.			
83	56·365	Arable, road, &c.	123	1·853	Wood.
84	2·471	Arable.	124	·483	Houses, gardens, &c.
85	23·639	Arable, road, &c.	125	14·422	Arable and heathy pasture.
86	1·128	Houses, garden, &c.			
87	11·819	Arable.	126	25·489	Heathy pasture, road, &c.
88	21·803	Arable and rough pasture.	127	40·530	Wood, roads, and ruin.
89	2·645	Rough pasture.	128	2·655	Wood.
90	·345	Houses, garden, &c.	129	2·129	Arable.
91	·675	Arable and rough pasture.	130	·246	House, gardens, &c.
			131	2·090	Road.
92	·536	Rough pasture.	132	9·282	Arable.
93	11·950	Rough pasture.	133	·187	Wood.
94	23·909	Arable and road.	134	·310	Wood.
95	15·778	Rough pasture, furze, &c.	135	8·318	Arable.
			136	85·130	Wood and stream.
96	21·911	Arable and rough pasture.	137	43·621	Heathy pasture, wood, &c.
97	34·090	Arable and rough pasture.	138	·501	Wood.
			139	8·723	Arable and heathy pasture.
98	1·462	Rough pasture and whins.	140	1·027	Pasture.
99	3·752	Rough pasture and whins.	141	10·248	Streams, heathy pasture, &c.
100	29·454	Arable, &c.	142	6·302	Wood.
101	·245	House, gardens, &c.	143	1·420	Arable, &c.
102	25·092	Arable, road, &c.	144	·088	House, garden, &c.
103	4·074	Arable.	145	·197	House, garden, &c.
104	2·958	Rough pasture, &c.	146	1·488	Arable, &c.
105	7·218	Arable.	147	14·821	Heathy pasture, &c.
106	15·128	Arable, &c.	148	19·619	Wood.
107	9·249	Arable.	149	13·923	Wood.

No. on Plan.	Area in Acres.	Remarks.
150	1·614	Road.
151	25·539	Heathy pasture, old quarry, &c.
152	·103	House, garden, &c.
153	1·788	Arable.
154	7·050	Arable, ruins, &c.
155	1·186	Wood.
156	2·031	Wood.
157	·284	Pond.
158	·265	Furze, &c.
159	·565	Arable.
160	1·434	House, garden, &c.
161	74·723	Arable, road, &c.
162	5·567	Wood and stream.
163	1·445	Rough pasture, whins, &c.
164	2·538	Wood and road.
165	·060	House, &c.
166	3·863	Arable, &c.
167	3·064	Wood.
168	6·248	Arable.
169	5·419	Arable, &c.
170	18·213	Stream, heathy pasture, &c.
171	8·661	Heathy pasture, wood, &c.
172	6·286	Arable, road, &c.
173	·291	Wood.
174	3·742	Arable.
175	5·406	Arable, rough pasture, &c.
176	2·251	Ornamental ground, house, &c.
177	·269	Wood.
178	·713	Rough pasture, road, &c.
179	·314	House, rough pasture, &c.
180	1·245	Houses, garden, &c.
181	6·938	Arable and road.
182	3·462	Arable, stream, &c.
183	3·883	Arable.
184	·111	Garden.
185	·346	Houses, &c.
186	·197	Houses, &c.
187	1·640	Arable.
188	4·969	Arable.
189	5·031	Arable and road.
190	·273	Houses, arable, &c.
191	6·180	Rough pasture, roads, &c.
192	·515	Houses, garden, &c.
193	3·216	Arable, rough pasture, &c.
194	11·258	Arable and rough pasture.
195	1·811	Arable.
196	1·503	Arable.
197	4·965	Arable.
198	8·901	Arable and rough pasture.
199	4·636	Arable.
200	·329	House, garden, &c.
201	1·578	Wood.
202	41·958	Wood and road.
203	122·386	Wood, heathy pasture, &c.
204	5·465	Heathy pasture, &c.
205	13·202	Arable.
206	12·700	Arable.
207	3·665	Heathy pasture, &c.
208	126·664	Wood, heathy pasture, &c.
209	25·552	Wood, road, & stream.
210	1·329	Arable and road.
211	1·637	Arable.
212	2·682	Arable.
213	3·127	Arable.
214	1·942	Arable.
215	2·301	Arable.
216	·278	Arable.
217	·385	Houses, garden, &c.
218	1·223	Arable.
219	27·817	Arable, &c.
220	27·309	Arable, &c.
221	·309	Houses, ruin, &c.
222	12·929	Arable and rough pasture.
223	1·559	Arable and stream.
224	3·027	Rough pasture, road, &c.
225	11·126	Road.
226	72·146	Wood and road.
227	·602	Houses, yards, &c.
228	·497	Houses, garden, &c.
229	2·386	Arable.
230	·856	Arable.
231	26·031	Arable, rough pasture, &c.
232	506·678	Heathy pasture, furze, &c.
233	·469	Houses, garden, &c.
234	15·064	Arable, stream, and road.

No. on Plan.	Area in Acres.	Remarks.	No. on Plan.	Area in Acres.	Remarks.
235	59·012	Wood and streams.	276	12·071	Heathy pasture, furze, &c.
236	5·572	Arable.			
237	·084	House, &c.	277	8·563	Arable.
238	8·430	Arable and road.	278	1·005	Wood and road.
239	·832	Arable and road.	279	2·528	Road.
240	·283	House, garden, &c.	280	·081	House, garden, &c.
241	17·860	Arable and rough pasture.	281	8·484	Arable.
			282	3·654	Arable.
242	14·093	Arable.	283	9·623	Arable.
243	14·437	Arable and rough pasture.	284	11·297	Arable.
			285	21·269	Arable, rough pasture, &c.
244	·723	Rough pasture, house, &c.	286	8·167	Arable.
245	·232	Rough pasture and pond.	287	1·153	Arable.
			288	·884	Arable.
246	·788	Houses, &c.	289	94·799	Arable, roads, &c.
247	1·638	Road.	290	2·970	Road.
248	19·668	Arable.	291	21·966	Arable.
249	14·264	Arable.	292	7·558	Houses, gardens, &c.
250	16·500	Arable.	293	6·191	Arable, &c.
251	51·050	Arable, stream, &c.	294	1·751	Houses, garden, &c.
252	·784	Houses, gardens, &c.	295	3·616	Arable.
253	13·802	Arable, road, &c.	296	3·919	Arable.
254	6·141	Arable, road, &c.	297	·353	Wood.
255	6·340	Arable.	298	17·920	Arable, &c.
256	7·728	Arable.	299	2·480	Rough pasture, &c.
257	·359	Rough pasture and whins.	300	2·285	Wood, rough pasture, &c.
258	11·136	Arable.	301	8·072	Rough pasture, &c.
259	2·018	Wood.	302	·064	Road.
260	5·297	Road.	303	·249	Wood and road.
261	·553	Houses, &c.	304	2·222	Arable.
262	·409	Houses, garden, &c.	305	16·172	Wood, streams, &c.
263	60·006	Arable and rough pasture.	306	·535	Road.
			307	11·757	Rough pasture, whins, &c.
264	·885	Houses, rough pasture, &c.	308	4·753	Arable.
265	75·169	Arable, road, &c.	309	3·075	Arable.
266	·868	House, garden, &c.	310	5·192	Wood and stream.
267	38·734	Arable and roads.	311	·559	House, garden, &c.
268	·542	Rough pasture, road, &c.	312	1·049	Arable, road, &c.
			313	·519	Wood and stream.
269	·740	Arable.	314	40·697	Arable and roads.
270	2·299	Arable, rough pasture, &c.	315	·753	Houses, rough pasture, &c.
271	·074	House, &c.	316	1·642	Rough pasture, whins, &c.
272	79·593	Arable, roads, &c.			
273	·166	House, rough pasture, &c.	317	3·818	Rough pasture and whins.
274	57·279	Arable, stream, and road.	318	8·992	Arable.
			319	8·780	Arable.
275	·180	Pond.	320	12·872	Arable.

No. on Plan.	Area in Acres.	Remarks.
321	2·280	Arable.
322	2·472	Arable.
323	·499	House, gardens, &c.
324	·053	House and garden.
325	3·707	Arable.
326	·317	Arable.
327	6·120	Arable.
328	24·274	Arable and stream.
329	·418	Houses, garden, &c.
330	11·325	Arable.
331	·448	Arable.
332	2·242	Wood.
333	1·200	Heathy pasture and whins.
334	·339	House, garden, &c.
335	11·319	Arable, rough pasture, &c.
336	12·753	Heathy and rough pasture, &c.
337	·130	House, garden, &c.
338	1·156	Arable, &c.
339	11·314	Arable, roads, &c.
340	33·814	Arable, roads, &c.
341	1·835	Rough pasture, furze, &c.
342	2·317	Arable.
343	·499	Houses, garden, &c.
344	1·355	Wood, rough pasture, &c.
345	·405	Arable.
346	1·261	Arable.
347	4·347	Wood and streams.
348	·724	Road.
349	25·200	Arable, rough pasture, &c.
350	·839	Houses, garden, &c.
351	42·290	Arable and rough pasture.
352	18·764	Wood, heathy pasture, &c.
353	131·992	Wood and heathy pasture.
354	3·351	Road.
355	5·229	Arable and rough pasture.
356	·685	Rough pasture, furze, &c.
357	·752	Houses, rough pasture, &c.
358	·203	House, garden, &c.
359	3·404	Rough pasture, furze, &c.
360	7·499	Wood.
361	2·929	Arable and rough pasture.
362	41·179	Arable.
363	7·220	Arable, roads, &c.
364	27·858	Wood, stream, and roads.
365	38·771	Wood.
366	8·182	Wood.
367	·310	House, garden, &c.
368	8·804	Arable and road.
369	3·625	Road.
370	·073	Houses, &c.
371	5·144	Arable, road, &c.
372	5·368	Wood, &c.
373	77·939	Arable, rough pasture, &c.
374	3·509	Rough pasture, furze, &c.
375	·188	Houses, garden, &c.
376	2·973	Houses, rough pasture, &c.
377	·435	Houses, rough pasture, &c.
378	·090	Garden.
379	6·842	Arable, road, &c.
380	2·959	Houses, garden, &c.
381	82·298	Arable, &c.
382	54·380	Arable, rough pasture, &c.
383	6·127	Arable, &c.
384	10·640	Arable, &c.
385	14·303	Arable, &c.
386	15·211	Arable, &c.
387	19·269	Arable, road, &c.
388	·106	Arable.
389	·123	Arable.
390	·495	Arable, &c.
391	3·154	Arable.
392	298·551	Foreshore.
393	14·811	Arable and road.
394	47·698	Arable, road, &c.
395	4·955	Rough pasture.
396	·236	Houses, &c.
397	·182	Wood.
398	2·641	Rough pasture, road, &c.
399	·333	Wood.
400	13·013	Wood and streams.
401	18·552	Arable and road.
402	·161	Houses, ruin, &c.

No. on Plan.	Area in Acres.	Remarks.	No. on Plan.	Area in Acres.	Remarks.
403	91·508	Arable, rough pasture, &c.	444	2·603	Arable, stream, and roads.
404	8·132	Arable, rough pasture, &c.	445	·324	House, &c.
			446	14·377	Arable, furze, &c.
405	2·692	Arable.	447	9·108	Arable and road.
406	·429	Houses, &c.	448	·066	House, &c.
407	1·524	House, heathy pasture, &c.	449	15·569	Arable and roads.
			450	·348	House, garden, &c.
408	·272	Arable.	451	89·096	Wood and stream.
409	·063	Arable.	452	2·897	Heathy pasture, &c.
410	14·927	Arable.	453	20·082	Arable and roads.
411	1·544	Road.	454	·231	Houses, garden, &c.
412	2·557	Rough pasture, furze, &c.	455	·106	House, &c.
			456	11·118	Arable, roads, &c.
413	7·007	Arable.	457	·227	Wood.
414	5·623	Arable.	458	·088	Houses, &c.
415	2·678	Wood.	459	·920	Road.
416	53·115	Arable, furze, &c.	460	·228	Houses, garden, &c.
417	2·183	Houses, garden, &c.	461	11·501	Arable and road.
418	16·349	Arable.	462	·162	House, gardens, &c.
419	6·797	Heathy pasture, &c.	463	5·614	Arable and road.
420	42·248	Wood.	464	8·414	Arable, &c.
421	1·459	Heathy pasture, road, &c.	465	1·192	Arable.
			466	31·984	Wood, roads, &c.
422	8·297	Arable and road.	467	·117	House, &c.
423	1·172	Houses, garden, &c.	468	·446	Garden.
424	9·340	Arable and stream.	469	11·185	Arable, house, &c.
425	8·488	Arable and stream.	470	·785	Wood and road.
426	17·506	Arable, road, &c.	471	·233	House, garden, &c.
427	9·895	Arable and stream.	472	8·001	Arable and road.
428	9·323	Arable.	473	7·418	Arable and house.
429	9·502	Arable, stream, and road.	474	3·899	Arable.
			475	5·512	Wood.
430	10·030	Arable and road.	476	·320	Houses, garden, &c.
431	8·577	Arable.	477	17·021	Arable, stream, and road.
432	17·013	Arable and road.			
433	7·249	Arable and road.	478	1·720	Wood.
434	49·107	Wood and old quarry.	479	1·636	Arable.
435	9·028	Wood.	480	1·790	Rough pasture, furze, &c.
436	14·931	Heathy pasture, &c.			
437	5·090	Heathy pasture, road, &c.	481	1·668	Arable.
			482	·248	House, &c.
438	11·090	Wood.	483	·713	Arable.
439	18·949	Heathy pasture, road, &c.	484	5·509	Arable.
			485	·703	Arable and road.
440	·437	House, road, &c.	486	·301	Houses, gardens, &c.
441	·449	Rough pasture, furze, &c.	487	·821	Stream, rough pasture, &c.
442	·422	Houses, garden, &c.	488	8·477	Arable.
443	·790	Rough pasture, road, &c.	489	1·510	Road.
			490	·242	Houses, garden, &c.

No. on Plan.	Area in Acres.	Remarks.	No. on Plan.	Area in Acres.	Remarks.
491	112·982	Arable, roads, &c.	534	6·189	Wood and stream.
492	·532	Houses, garden, &c.	535	·283	Wood and stream.
493	·279	Houses, garden, &c.	536	1·242	Wood.
494	·759	Houses, garden, &c.	537	1·848	Road.
495	·800	House, road, &c.	538	·568	Wood and road.
496	·149	House, garden, &c.	539	6·495	Arable and road.
497	·127	Houses, garden, &c.	540	24·038	Arable, roads, &c.
498	13·882	Arable.	541	·234	Wood.
499	87·217	Wood, heathy pasture, &c.	542	2·759	Arable.
			543	2·623	Wood, &c.
500	2·625	Burn (part of).	544	21·223	Arable, &c.
501	·455	Mill dam.	545	·595	Road.
502	13·804	Wood, rough pasture, &c.	546	3·133	Arable.
			547	2·227	Ornamental ground.
503	6·865	Rough pasture, wood, &c.	548	3·068	Ornamental ground.
			549	3·028	Garden, &c.
504	·383	House, garden, &c.	550	·375	Wood.
505	·244	Houses, gardens, &c.	551	4·223	Arable.
506	·483	Houses, garden, &c.	552	1·385	Arable.
507	·475	Arable.	553	1·812	Arable.
508	·660	Rough pasture, &c.	554	1·289	Arable.
509	3·920	Rough pasture, whins, &c.	555	·994	Arable.
			556	1·149	Arable.
510	127·733	Arable, rough pasture, &c.	557	15·519	Arable, &c.
			558	1·748	Road.
511	·944	Arable.	559	27·125	Arable and road.
512	1·151	Houses, garden, &c.	560	27·871	Arable, road, &c.
512a	2·385	Arable.	561	·180	House, gardens, &c.
513	4·121	Arable, &c.	562	·158	House, &c.
514	5·181	Wood, &c.	563	·333	Arable.
515	·547	Rough pasture and stream.	564	·719	Houses, garden, &c.
			565	7·744	Arable.
515a	·130	Tidal water.	566	1·947	Arable and house.
516	2·620	Arable.	567	5·663	Arable and road.
517	1·323	Arable.	568	·443	Houses, gardens, &c.
518	·434	Arable.	569	1·418	Arable.
519	3·451	Arable.	570	1·144	Houses, gardens, &c.
520	1·062	Arable.	571	·239	Houses, &c.
521	2·181	Arable, road, &c.	572	·075	House, garden, &c.
522	·307	Road.	573	38·950	Rough pasture, furze, &c.
523	·878	Houses, &c.			
524	3·767	Arable, &c.	574	10·893	Arable.
525	·757	Garden.	575	4·179	Road.
526	121·116	Arable, rough pasture, &c.	576	5·035	Arable, ruin, &c.
			577	2·454	Arable.
527	·203	Houses, &c.	578	10·547	Arable, &c.
528	17·949	Roads, heathy pasture, &c.	579	15·822	Rough pasture, &c.
			580	5·651	Arable.
530	1·250	Arable, &c.	581	15·567	Arable and road.
531	22·950	Arable, road, &c.	582	5·059	Arable and road.
532	·221	Houses, garden, &c.	583	·191	Houses, garden, &c.
533	5·874	Arable.	584	1·093	Houses, garden, &c.

No. on Plan.	Area in Acres.	Remarks.	No. on Plan.	Area in Acres.	Remarks.
585	·268	Houses, &c.		28·194	Houses, roads, gardens, &c. (Town of Fortrose.)
586	·058	Houses, &c.			
587	·267	Houses, &c.			
588	1·255	Houses, &c.			
589	·121	Waste.		6980·382	
	16·741	Houses, roads, gardens, &c. (Town of Rosemarkie.)			

RECAPITULATION.

6623·374	Land.
51·743	Roads.
298·551	Foreshore.
6·584	Water.
·130	Tidal water.
6980·382	Total area of the Parish of Rosemarkie, in the County of Ross.

PARLIAMENTARY BURGH OF FORTROSE.

24·242	Area of the Parliamentary Burgh outside the Municipal Burgh.
614·582	Area of the Parliamentary Burgh inside the Municipal Burgh.
638·824	Total area of the Parliamentary Burgh.
1238·142	Area of that part of the Municipal Burgh of Fortrose situated within the Parish of Rosemarkie.

INDEX TO PLACES

IN THE

PARISH OF ROSEMARKIE.

COUNTY OF ROSS.

Name of Place.	No. of Sheet. 6-inch scale.	No. of Sheet. 25·344 in. scale.
Ardmeanaeh -	LXXVIII.	9
Balmungie - -	,,	11
Berryhill - -	,,	8
Bishop Plaee -	XC.	6
Black Isle - -	,, LXXVIII.	
Blaek Isle Combination Poorhouse	XC.	7
Boggiewell - -	LXXVIII.	13
Bon Accord Villa	XC.	6
Broomhill - -	,,	2
Burnside - -	LXXVIII.	14
Carse of Raddery -	XC.	2
Carse of Raddery -	LXXVIII.	14
Chanoury Cottage	XC.	7
Chanonry Lighthouse - -	,,	,,
Corslet - -	,,	3
Courthill - -	,,	,,
Court House -	,,	7
Craighead - -	LXXVIII.	8
Drummarkie -	XC.	2
Easter Craiglands -	,,	,,
East Craiglands -	LXXVIII.	14
Easter Cloy - -	,,	13
Easter Hilloekhead	,,	11
Easter Kineurdy -	,,	15
Easter Learnie -	,,	12
Ethie Cottage -	,,	8
Feddanhill - -	XC.	6
Flowerburn Cottage	,,	7
Flowerburn House	LXXVIII.	11
Flowerburn Mains	,,	15
Fortrose - -	XC.	6, 7
Harbour - -	,,	6
Hawkhill - -	,,	3
Hill of Fortrose -	,,	2, 3
Hillock - -	LXXVIII.	15
Hopefield - -	,,	,,
Janefield - -	,,	14
Kineurdy - -	XC.	3
Laurina Villa -	,,	6
Lower Ethie -	LXXVIII.	4
Mains of Raddery	,,	14
Meadowbank -	XC.	7
Missiou Church -	,,	,,
Mountpleasant -	,,	2
Muirhead - -	LXXVIII.	8
Muiryden - -	,,	13
Mulbuie - -	,,	9
Old Dam of Raddery	,,	14
Plateock House -	XC.	2
Raddery Cottage -	LXXVIII.	14
Raddery House -	,,	,,
Reyflat - -	,,	,,
Rosemarkie - -	XC.	3
St. Andrew's Chureh	,,	7
Seabank Cottage -	,,	,,
Seafield Cottage -	,,	,,
Strathburn - -	LXXVIII.	13
Upper Ethie -	,,	4

Name of Place.	No. of Sheet.		Name of Place.	No. of Sheet.	
	6-inch scale.	25·344 in. scale.		6-inch scale.	25·344 in. scale.
Upper Raddery -	LXXVIII.	10	Wester Learnie -	LXXVIII.	12
			Wester Raddery -	,,	13
Viewfield of Kincurdy - -	,,	15	Weston - -	,,	14
			Whinhill - -	,,	15
Viewmont Villa -	XC.	6	Woodroofe Cottage	XC.	6
			Woodside - -	,,	3
Wester Cloy -	LXXVIII.	13	Woodside House -	,,	6
Wester Craiglands	XC.	2			
Wester Hilloekhead	LXXVIII.	11			

LONDON:
Printed by George E. Eyre and William Spottiswoode,
Printers to the Queen's most Excellent Majesty.
For Her Majesty's Stationery Office.

ORDNANCE SURVEY OF SCOTLAND.

BOOK OF REFERENCE TO THE PLAN

OF THE

PARISH OF ROSNEATH,

IN THE

COUNTY OF DUMBARTON,

CONTAINING 8829·230 ACRES.

COLONEL SIR HENRY JAMES, R.E., F.R.S., F.G.S., &c.,

SUPERINTENDENT OF THE ORDNANCE SURVEY.

PRINTED AT THE ORDNANCE SURVEY OFFICE, SOUTHAMPTON.

1861.

Price One Shilling and Sixpence.

Undefined ..... *una.*

Where a change occurs in the boundaries, the symbol [o—o] is used to shew the part at which the change takes place.

EXPLANATORY REMARKS.

The Scale of the Parish Plans is the 1-2500th of the actual length on the ground, and is equal to 25·344 inches to a mile, which is very approximately equal to one square inch to one acre, the square of 1·0018 inch being equal to one acre.

The length of each sheet is $1\frac{1}{2}$ miles, and the width 1 mile, the area of each sheet is therefore 960 acres.

Each enclosure has a reference number to the area which is given in this Book.

The Braces (*f*) on the plans are to indicate that the spaces so braced are included under the same reference number.

The Altitudes in feet above the Mean Level of the Sea are written thus—31·4.

The Scale of the Plans of the County is 6 inches to a mile, and each sheet contains the same area as 16 sheets of the Parish Plans. There is therefore a double reference number to each sheet, as VI. 9., the Roman Numerals referring to the County Plans, the Arabic Figures to the Parish Plans.

The following are the characters employed on the Ordnance Plans on the Scales of 1-2500, and 6 inches to a mile:—

County Names	C	Hundreds or Wards	W
Parishes	P	Townships	T
Extra Parochial	E	Division of Townships	T

Antiquities ..... { ROMAN / Druidical or Saxon / Norman or Subsequent

The descriptions of the boundaries are shewn by the following initials:—

Centre of Stream	*C. S.*	Centre of Fence	*C. F.*
Centre of Road	*C. R.*	Top of Cop	*T. C.*
Side of Stream or Drain	*S. S.* or *S. D.*	Centre of Wall	*C. W.*
Root of Hedge	*R. H.*	Defaced	*Def.*
Face of Wall	*F. W.*	Track of Stream	*T. S.*

Undefined ..... *Und.*

Where a change occurs in the boundaries, the symbol [o—o] is used to shew the part at which the change takes place.

TABLE

FOR CONVERTING DECIMAL PARTS OF AN ACRE INTO ROODS AND PERCHES.

Perches.	0 Rood.	1 Rood.	2 Roods.	3 Roods.
0	0·000	0·250	0·500	0·750
1	0·006	0·256	0·506	0·756
2	0·012	0·262	0·512	0·762
3	0·019	0·269	0·519	0·769
4	0·025	0·275	0·525	0·775
5	0·031	0·281	0·531	0·781
6	0·037	0·287	0·537	0·787
7	0·044	0·294	0·544	0·794
8	0·050	0·300	0·550	0·800
9	0·056	0·306	0·556	0·806
10	0·062	0·312	0·562	0·812
11	0·069	0·319	0·569	0·819
12	0·075	0·325	0·575	0·825
13	0·081	0·331	0·581	0·831
14	0·087	0·337	0·587	0·837
15	0·094	0·344	0·594	0·844
16	0·100	0·350	0·600	0·850
17	0·106	0·356	0·606	0·856
18	0·112	0·362	0·612	0·862
19	0·119	0·369	0·619	0·869
20	0·125	0·375	0·625	0·875
21	0·131	0·381	0·631	0·881
22	0·137	0·387	0·637	0·887
23	0·144	0·394	0·644	0·894
24	0·150	0·400	0·650	0·900
25	0·156	0·406	0·656	0·906
26	0·162	0·412	0·662	0·912
27	0·169	0·419	0·669	0·919
28	0·175	0·425	0·675	0·925
29	0·181	0·431	0·681	0·931
30	0·187	0·437	0·687	0·937
31	0·194	0·444	0·694	0·944
32	0·200	0·450	0·700	0·950
33	0·206	0·456	0·706	0·956
34	0·212	0·462	0·712	0·962
35	0·219	0·469	0·719	0·969
36	0·225	0·475	0·725	0·975
37	0·231	0·481	0·731	0·981
38	0·237	0·487	0·737	0·987
39	0·244	0·494	0·744	0·994
40	0·250	0·500	0·750	1·000

N.B.—To convert Decimal Fractions of an Acre into Roods and Perches, multiply the decimal first by 4 and then by 40, preserving the same number of decimals in the product.

Example 1.

633·357 Acres.
4
1·428
40
A. R. P. 633 1 17 ..... 17·120

Example 2.

527·013 Acres.
4
·052
40
A. R. P. 527 0 2 .... 2·080

PARISH OF ROSNEATH,

IN THE

COUNTY OF DUMBARTON.

No. of Sheet.	No. on Plan.	Area in Acres.	Description.
IX. 15.	1	10·375	Rough pasture, trees, rocks, &c.
,,	2	4·534	Plantation.
,,	3	·308	Pasture & trees.
,,	4	·177	Turnpike road (half of).
,,	5	1·028	Houses, garden, grounds, &c.
,,	6	6·104	Arable & part of burn.
XII. 2.	7	687·550	Rough heathy pasture, trees, rocks, brushwood, & part of burns.
,,	8	10·170	Rough pasture, trees, &c.
XII. 3.	9	1·828	Arable & sheepfold.
,,	10	·503	Brushwood & rough pasture.
,,	11	·740	Rough pasture & rocks.
,,	12	·502	Garden, &c.
,,	13	1·707	Pasture.
,,	14	1·941	Rough pasture, rocks, & brushwood
,,	15	·233	Houses, grounds, &c. (Fernicarry).
,,	16	1·064	Fernicarry House, garden, &c.
,,	17	·180	Occupation road.
,,	18	·796	Houses, garden, &c. (Craigellan).
,,	19	2·648	Rough pasture & brushwood.
,,	20	2·593	Pasture.
,,	21	·274	Arable.
,,	22	·260	Lochside Cottage, garden, &c.
,,	23	4·053	Arable & trees.
,,	24	1·158	Plantation.
,,	25	1·306	Rough pasture & brushwood.
,,	26	2·712	Arable.
,,	27	·607	Arable.
,,	28	·564	Plantation & slope.
,,	29	·801	Arable.
,,	30	1·774	Pasture, brushwood, & rocks.
,,	31	1·721	Houses, gardens, grounds, &c.
,,	32	1·021	Houses, gardens, grounds, &c.
,,	33	·206	Occupation road.
,,	34	·362	Pasture.
,,	35	2·563	Arable.
,,	36	·289	Pasture, road, &c.
,,	37	·775	Houses, &c. (Draughthouse).
,,	38	·478	Houses, garden, &c. (Glenald).
,,	39	1·331	Ornamental ground, trees, &c.
,,	40	4·216	Arable & trees.
,,	41	·365	Pasture & trees.
		761·817	*Carried forward.*

No. of Sheet.	No. on Plan.	Area in Acres.	Description.
		761·817	*Brought forward.*
XII. 3.	42	17·114	Rough pasture, part of burns, &c.
,,	43	38 735	Plantation, road, part of burn, &c.
,,	44	·290	Arable.
,,	45	·671	Carloch Cottage, garden, &c.
,,	46	1·185	House, garden, &c. (Rockville).
,,	47	1·193	Houses, garden, &c. (Dalandowie).
,,	48	1·521	Plantation, slope, & part of burn.
,,	49	·719	Brushwood, slope, & part of burn.
,,	50	4·275	Arable & half of burn.
,,	51	·305	Brushwood, part of burn, &c.
,,	52	7·652	Arable, trees, &c.
,,	53	3·433	Arable.
,,	54	8·608	Pasture, rocks, & road.
,,	55	·388	Houses, garden, &c.
,,	56	·973	Arable.
XII. 6.	57	19·745	Lochan Ghlas Laoigh (Water).
,,	58	338·057	Rough pasture, trees, slope, & rocks.
,,	59	230·668	Rough heathy pasture, trees, rocks, road, & brushwood.
,,	60	29·473	Plantation.
,,	61	144·431	Rough heathy pasture, trees, &c.
,,	62	1·977	Rough pasture, rocks, & whins.
,,	63	5·233	Arable, slope, & part of burn.
,,	64	1·035	Plantation & slope.
,,	65	7·300	Pasture & trees.
XII. 7.	66	2·952	Brushwood, road, & sheepfold.
,,	67	6·195	Arable & road.
,,	68	·381	Brushwood, road, & part of burn.
,,	69	·511	Pasture, trees, &c.
,,	70	9·840	Arable, plantation, &c.
,,	71	1·866	Plantation.
,,	72	·121	Pier.
,,	73	4·708	Pasture, trees, & rocks.
,,	74	7·470	Arable & trees.
,,	75	2·961	Plantation.
,,	76	13·045	Pasture, trees, brushwood, road, &c
,,	77	·182	House, grounds, &c. (Oakbank).
,,	78	25·230	Plantation.
XII. 10.	79	19·423	Rough pasture, trees, rocks, &c.
,,	80	10·263	Rough pasture.
,,	81	4·646	Pasture.
,,	82	3·295	Rough heathy pasture, trees, &c.
,,	83	2·889	Arable.
,,	84	·296	Brushwood & slope.
,,	85	·599	Pasture.
,,	86	260·390	Rough heathy pasture, trees, slope, sheepfold, &c.
,,	87	·967	Arable.
,,	88	4·463	Rough pasture, whins, rocks, &c.
,,	89	·223	House, garden, &c.
,,	90	·272	Pasture, rocks, & slope.
		2009·986	*Carried forward.*

No. of Sheet.	No. on Plan.	Area in Acres.	Description.
		2009·986	*Brought forward.*
XII. 10.	91	·247	House & garden (Coulport).
,,	92	8·232	Arable, &c.
,,	93	·050	House, ruins, & road.
,,	94	·767	Arable.
,,	95	2·022	Rough pasture & rocks.
,,	96	8·182	Arable.
,,	97	2·549	Plantation, slope, & part of burn.
,,	98	6·199	Arable & trees.
,,	99	·567	Homestead, garden, &c. (Duchlage)
,,	100	3·430	Arable & road.
,,	101	1·193	Plantation.
,,	102	·963	Plantation & part of burn.
,,	103	·317	Plantation.
,,	104	8·124	Arable, trees, road, & part of burn.
,,	105	1·532	Brushwood.
,,	106	3·983	Arable.
,,	107	22·500	Plantation & rocks.
,,	108	303·675	Rough heathy pasture & trees.
,,	109	6·895	Rough pasture.
,,	110	5·170	Arable.
,,	111	3·033	Rough pasture.
,,	112	2·931	Rough pasture, part of burn, &c.
,,	113	5·552	Arable & road.
,,	114	6·232	Arable & road.
,,	115	6·329	Arable.
,,	116	1·102	Brushwood & slope.
,,	117	·400	Waste ground.
,,	118	·414	Pasture.
,,	119	5·009	Pasture & trees.
,,	120	·779	Homestead, gardens, &c. (Letter).
,,	121	·765	Pasture & trees.
,,	122	·417	Pasture & rocks.
,,	123	6·138	Arable & road.
,,	124	·332	Arable.
,,	125	44·381	Trees, brushwood, whins, rocks, &c
,,	126	17·627	Pasture & trees.
,,	127	·856	Brushwood.
,,	128	5·041	Pasture & rocks.
,,	129	4·885	Arable.
,,	130	3·281	Parish road.
XII. 11.	131	4·080	Rough pasture & brushwood.
,,	132	·397	Arable.
,,	133	·892	Woodend Cottage, garden, &c.
,,	134	·600	Cottage, &c. (Primrosebank).
,,	135	·590	Cottage, &c. (Fernbank).
,,	136	·571	Arable.
,,	137	10·169	Arable & road.
,,	138	8·430	Arable & brushwood.
,,	139	1·627	Plantation.
,,	140	·607	Plantation, footpath, &c.
		2540·050	*Carried forward.*

No. of Sheet.	No. on Plan.	Area in Acres.	Description.
		2540·050	*Brought forward.*
XII. 11.	141	·400	Houses, &c. (Auchanacloich).
,,	142	·404	Garden, &c.
,,	143	·705	Ornamental ground, trees, &c.
,,	144	6·164	Arable.
,,	145	·100	Brushwood.
,,	146	1·786	Plantation.
,,	147	2·368	Arable & road.
,,	148	12·257	Arable & road.
,,	149	7·709	Arable & half of Mill Burn.
,,	150	3·505	Rough pasture, part of burn, &c.
,,	151	·703	Arable.
,,	152	·717	Homestead, garden, &c. (Mamore).
,,	153	·161	Garden.
,,	154	1·449	Arable, part of Mill Burn, &c.
,,	155	·161	Occupation road.
,,	156	3·609	Arable, part of Mill Burn, &c.
,,	157	·701	Plantation, road, & slope.
,,	158	10·009	Arable, trees, road, & slope.
,,	159	8·555	Arable, part of Mill Burn, &c.
,,	160	·203	Houses, &c (Aikenshaw).
,,	161	1·015	Garden, ornamental ground, &c.
,,	162	1·783	Gardens, ornamental ground, &c.
,,	163	·553	Pasture, trees, & road.
,,	164	·918	Houses, &c. (Mill of Rahaen).
,,	165	·995	Houses, garden, &c. (Greenlee).
,,	166	10·322	Arable & rocks.
,,	167	9·876	Arable & road.
,,	168	8·798	Pasture, trees, & road.
,,	169	·834	Pasture & sheepfold.
,,	170	·873	Homestead, &c. (Meikle Rahaen).
,,	171	6·404	Arable & road.
,,	172	·348	Brushwood.
,,	173	5·951	Pasture & rocks.
,,	174	5·868	Pasture, trees, road, rocks, &c.
,,	175	182·265	Rough heathy pasture & slope.
,,	176	7·421	Arable, road, part of burn, &c.
,,	177	4·313	Arable & half of burn.
,,	178	·814	Rough pasture, part of burn, &c.
,,	179	7·114	Arable.
,,	180	4·510	Arable.
,,	181	·610	Rough pasture.
XII. 14.	182	1·307	Brushwood.
,,	183	·812	Arable.
,,	184	3·904	Arable.
,,	185	1·821	Plantation & part of Peaton Glen.
,,	186	3·382	Plantation, part of Peaton Glen, &c
,,	187	6·944	Arable & trees.
,,	188	3·903	Rough pasture.
,,	189	1·644	Arable, half of burn, &c.
,,	190	8·638	Arable, road, half of burns, &c.
		2895·656	*Carried forward.*

No. of Sheet.	No. on Plan.	Area in Acres.	Description.
		2895·656	*Brought forward.*
XII. 14.	191	5·275	Plantation & part of Peaton Glen.
,,	192	·433	Garden.
,,	193	1·081	Ornamental ground.
,,	194	·814	Houses, &c. (Peaton House).
,,	195	·303	Plantation & road.
,,	196	·247	Brushwood & rocks.
,,	197	·473	Pasture, half of Camloch Burn, &c.
,,	198	1·343	Arable & half of Camloch Burn.
,,	199	1·554	Arable, &c.
,,	200	·228	Garden.
,,	201	·171	Pasture.
,,	202	4·456	Arable.
,,	203	·643	Brushwood & slope.
,,	204	1·910	Arable.
,,	205	·297	Houses, grounds, &c. (Peaton).
,,	206	·760	Pasture & half of Camloch Burn.
,,	207	·167	House, garden, plantation, &c.
,,	208	1·634	Arable.
,,	209	·420	Pasture.
,,	210	13·562	Brushwood, rough pasture, &c.
,,	211	5·215	Arable.
,,	212	4·558	Arable.
,,	213	·853	Brushwood, slope, & part of burn.
,,	214	7·713	Pasture & trees.
,,	215	1·896	Pasture.
,,	216	2·929	Pasture.
,,	217	10·920	Rough pasture, brushwood, & slope.
,,	218	3·274	Pasture.
,,	219	2·060	Rough pasture.
,,	220	183·787	Rough heathy pasture.
,,	221	7·186	Arable & half of Camloch Burn.
,,	222	·514	Brushwood.
,,	223	11·462	Plantation, rocks, half of burn, &c.
,,	224	·651	Brushwood.
,,	225	1·556	Pasture
,,	226	54·975	Pasture, trees, & slope.
,,	227	1·104	Arable.
,,	228	·071	Rocks.
,,	229	·065	Rocks & shingle.
,,	230	·427	House, &c. (Ardpeaton Villa.)
,,	231	·587	Ardpeaton Cottage, grounds, &c.
,,	232	1·784	House, garden, &c. (Ardpeaton),
,,	233	1·038	Plantation, road, & slope.
,,	234	·906	Pasture, house, & trees.
,,	235	1·818	Arable.
,,	236	·221	Peaton Cottage, garden, & road.
,,	237	·945	Arable.
,,	238	2·219	Arable, slope, & half of burn.
,,	239	8·635	Arable & trees.
,,	240	5·333	Arable.
		3256·129	*Carried forward.*

No. of Sheet.	No. on Plan.	Area in Acres.	Description.
		3256·129	*Brought forward.*
XII. 14.	241	·322	Plantation & slope.
,,	242	·197	Brushwood.
,,	243	·423	Brushwood & slope.
,,	244	8·184	Arable.
,,	245	3·826	Brushwood.
,,	246	4·534	Arable.
,,	247	1·031	Brushwood.
,,	248	2·061	Brushwood.
,,	249	10·104	Arable & road.
,,	250	11·203	Arable.
,,	251	17·481	Plantation & slope.
XII. 15.	252	4·442	Arable & trees.
,,	253	5·595	Arable.
,,	254	4·875	Arable.
,,	255	1·316	Homestead, &c. (Little Rahaen).
,,	256	1·045	Arable.
,,	257	7·878	Arable, road, & trees.
,,	258	9·811	Arable, road, &c.
,,	259	125·432	Rough heathy pasture & rocks.
,,	260	20·960	Pasture & road.
,,	261	1·487	Whins & slope.
,,	262	9·125	Arable & road.
,,	263	·519	Pasture, rocks, & trees.
,,	264	8·004	Arable & road.
,,	265	5·929	Arable.
,,	266	2·588	Plantation, road, part of burn, &c.
,,	267	·783	Plantation.
,,	268	·539	Ornamental ground, &c.
,,	269	·210	Garden.
,,	270	·191	Plantation & road.
,,	271	·531	Ornamental ground.
,,	272	·299	Garden & plantation.
,,	273	·119	Glengair House.
,,	274	·985	Ornamental ground, trees, &c.
,,	275	·431	Garden, part of Meikle Burn, &c.
,,	276	·270	Houses, garden, &c. (Altmore).
,,	277	6·584	Arable & trees.
,,	278	19·013	Parish road.
,,	279	2·855	Plantation, slope, & part of burn.
,,	280	·107	Occupation road.
,,	281	11·240	Arable.
,,	282	·839	Plantation.
,,	283	·807	Plantation, slope, & whins.
,,	284	10·460	Plantation.
,,	285	4·265	Arable.
,,	286	9·677	Arable & slope.
,,	287	4·402	Arable & trees.
,,	288	·276	Occupation road.
,,	289	·262	Plantation.
,,	290	1·176	Garden.
		3600·822	*Carried forward.*

No. of Sheet.	No. on Plan.	Area in Acres.	Description.
		3600·822	*Brought forward.*
XII. 15.	291	·369	Offices, &c.
,,	292	·693	Plantation & road.
,,	293	1·455	Ornamental ground.
,,	294	·715	Houses & grounds (Barrcmman).
,,	295	1·549	Plantation & road.
,,	296	2·459	Ornamental ground.
,,	297	4·349	Ornamental ground & trees.
,,	298	167 565	Rough heathy pasture, rocks, &c.
,,	299	10·915	Plantation.
,,	300	13·074	Arable.
,,	301	·617	Plantation.
,,	302	·202	Hatton Burn Cottage, garden, &c.
,,	303	5·160	Arable.
,,	304	2·384	Pasture, trees, & part of burn.
XVI. 2.	305	·934	Arable.
,,	306	1·031	Plantation & road.
,,	307	14·891	Arable & trees.
,,	308	13·536	Arable, &c.
,,	309	·740	Plantation & rocks.
,,	310	·514	Plantation & road.
,,	311	11·813	Arable, trees, & slope.
,,	312	14·117	Arable & road.
,,	313	1·733	Homestead, garden, &c. (Barbour).
,,	314	·517	Arable.
,,	315	9·136	Rough heathy pasturc, rocks, &c.
,,	316	5·835	Arable.
,,	317	6·646	Plantation & rocks.
,,	318	·594	Plantation.
,,	319	16·595	Arable.
,,	320	·914	Plantation.
,,	321	·297	Plantation.
,,	322	·860	Plantation.
,,	323	14·124	Pasture.
,,	324	·844	Plantation.
,,	325	·215	Knockderry Lodge, garden, &c.
,,	326	2·175	Plantation.
,,	327	18·584	Pasture & rocks.
,,	328	6·146	Plantation & rocks.
,,	329	12·291	Plantation, rough pasture, &c.
,,	330	18·474	Pasture & plantation.
,,	331	19·285	Pasture, whins, road, & trees.
,,	332	·028	House.
,,	333	·485	Plantation.
,,	334	8·060	Plantation, rocks, & slope.
,,	335	1·270	Arable, trees, & slope.
,,	336	·593	Knockderry House, grounds, &c.
,,	337	·303	Garden.
,,	338	2·207	Plantation, rocks, slope, & footpath
,,	339	·107	Occupation road.
,,	340	·071	Knockderry Castle.
		4018·293	*Carried forward.*

No. of Sheet.	No. on Plan.	Area in Acres.	Description.
		4018·293	*Brought forward.*
XVI. 2.	341	2·636	Ornamental ground, trees, &c.
,,	342	·276	Plantation.
,,	343	20·207	Pasture, trees, whins, road, & slope
,,	344	12·239	Pasture & whins.
,,	345	·780	Plantation & rocks (Big Downans)
,,	346	13·831	Parish road.
,,	347	·824	Plantation.
,,	348	23·978	Pasture, trees, part of burn, &c.
,,	349	·430	Plantation, &c. (Little Downans).
,,	350	12·821	Pasture.
,,	351	·938	Homestead, &c. (Knockderry).
,,	352	·409	House, garden, & half of burn.
,,	353	·356	Garden, half of Dowall Burn, &c.
,,	354	·502	School, pasture, part of burn, &c.
,,	355	24·629	Arable, road, slope, whins, &c.
,,	356	·197	Knockderry Cottage & garden.
,,	357	13·994	Pasture, whins, slope, & brushwood
,,	358	·159	Plantation.
,,	359	1·486	Homestead, &c. (Blarnachtra).
XVI. 3.	360	10·677	Arable.
,,	361	4·848	Arable.
,,	362	·518	House, &c. (Campbell's Villa).
,,	363	·199	Crossowen House, &c.
,,	364	2·735	Arable, road, & slope.
,,	365	·659	Homestead, &c. (Crossowen).
,,	366	·353	Arable.
,,	367	131·873	Rough heathy pasture, road, &c.
,,	368	4·951	Arable.
,,	369	15·873	Arable, trees, slope, rocks, &c.
,,	370	6·316	Arable, slope, road, &c.
,,	371	1·160	Houses, gardens, &c.
,,	372	1·464	Arable, slope, &c.
,,	373	·383	Rough pasture, whins, & slope.
,,	374	1·793	Arable.
,,	375	·699	Arable.
,,	376	·216	House, garden, &c.
,,	377	·837	Arable, &c.
,,	378	·108	House, &c.
,,	379	·831	Arable, trees, & slope.
,,	380	·133	Houses, &c.
,,	381	·351	Plantation.
,,	382	·319	House, garden, &c. (Rosebank).
,,	383	·287	Arable & slope.
,,	384	·699	Whins, trees, & road.
,,	385	·348	Arable.
,,	386	·522	Plantation, slope, &c.
,,	387	4·381	Arable & whins.
,,	388	1·065	Plantation & slope.
,,	389	3·428	Houses, gardens, &c.
,,	390	1·147	House, garden, &c. (Annachmore).
		4348·158	*Carried forward.*

No. of Sheet.	No. on Plan.	Area in Acres.	Description.
		4348·158	*Brought forward.*
XVI. 3.	391	·503	Occupation road.
,,	392	·849	Houses, grounds, &c. (Willowburn)
,,	393	·260	Arable, trees, &c.
,,	394	3·149	Houses, gardens, grounds, &c.
,,	395	1·810	House, garden, &c. (Whitelee).
,,	396	768·455	Rough heathy pasture, slope, rocks, whins, trees, & part of burns.
,,	397	8·528	Arable.
,,	398	1·624	Plantation, slope, &c.
,,	399	133·081	Rough heathy pasture, quarries, road, & slope.
,,	400	10·457	Rough pasture, trees, & whins.
,,	401	·096	Pasture, house, & pool.
,,	402	·897	Arable & trees.
,,	403	·474	Houses, &c. (Stroul Lodge Cottage)
,,	404	·639	Houses, &c. (Stroul Lodge).
,,	405	·300	Garden.
,,	406	2·780	Plantation, road, slope, rocks, &c.
,,	407	1·842	Ornamental ground, trees, &c.
,,	408	1·056	Arable & whins.
,,	409	·410	House, garden, road, &c.
,,	410	·805	Arable & trees.
,,	411	6·576	Arable, trees, road, whins, &c.
,,	412	·622	House, garden, grounds, &c.
,,	413	·572	Arable.
,,	414	·600	Houses, garden, grounds, &c.
,,	415	·324	Pasture, whins, road, & trees.
,,	416	·540	Glenlea House, grounds, &c.
,,	417	1·646	Arable & trees.
,,	418	·437	Firth Cottage, grounds, &c.
,,	419	·310	Plantation & footpath.
,,	420	·205	Arable.
,,	421	·359	Arable & trees.
,,	422	·516	Occupation road.
,,	423	1·235	Houses, gardens, &c. (Stroul).
,,	424	2·232	Plantation, slope, & footpath.
,,	425	9·861	Arable & slope.
,,	426	·430	Plantation & part of Stroul Burn.
,,	427	1·738	Plantation, slope, footpath, &c.
,,	428	1·133	Garden, &c.
,,	429	·892	Houses, ornamental ground, &c.
,,	430	1·045	Gareloch Chatean, grounds, &c.
,,	431	1·407	Pasture, trees, & slope.
,,	432	4·451	Arable, road, & trees.
,,	433	·361	Homestead, &c. (Clachan Farm).
,,	434	1·707	Arable & trees.
XVI. 4.	435	·457	Clachan Cottage, garden, &c.
,,	436	·211	Clachan House, &c.
,,	437	·200	Plantation.
,,	438	1·241	Arable.
		5327·481	*Carried forward.*

No. of Sheet.	No. on Plan.	Area in Acres.	Description.
		5327·481	*Brought forward.*
XVI. 4.	439	·763	Garden.
,,	440	3·485	Avenue, &c.
,,	441	4·593	Arable & part of Clachan Burn.
,,	442	·428	Rough pasture & slope.
,,	443	12·388	Arable.
,,	444	·317	Burnside Cottage, garden, &c.
,,	445	5·134	Plantation, footpath, & part of burn
,,	446	2·904	Arable.
,,	447	·632	Parish road.
,,	448	·705	Rough pasture & slope.
,,	449	3·402	Arable, slope, & trees.
,,	450	·132	House, &c. (Ferry Hotel).
,,	451	·099	Plantation & slope.
,,	452	·464	Garden, ornamental ground, &c.
,,	453	·051	Pier (private).
,,	454	4·366	Arable.
,,	455	·557	School, garden, &c.
,,	456	·522	Public road.
,,	457	1·062	Houses, gardens, &c.
,,	458	·542	Old church, burial ground, &c.
,,	459	·247	House, garden, &c.
,,	460	·707	Houses, garden, &c.
,,	461	2·451	Ornamental ground, trees, &c.
,,	462	·104	Church & manse.
,,	463	16·503	Arable.
XVI. 6.	464	·944	Arable & footpath.
,,	465	10·066	Plantation, slope, &c.
,,	466	7·728	Arable, slope, trees, & half of burn.
,,	467	1·356	Plantation, slope, & part of burn.
,,	468	5·630	Arable & half of Dowall Burn.
,,	469	·229	Arable.
,,	470	·532	Houses, garden, &c.
,,	471	2·600	Pasture, &c.
,,	472	2·426	Plantation, slope, &c.
,,	473	·166	Occupation road.
,,	474	·230	Whins & brushwood.
,,	475	11·454	Arable, &c.
,,	476	2·424	Arable.
,,	477	·470	Plantation, slope, & part of burn.
,,	478	12·726	Arable, road, slope, trees, &c.
,,	479	·716	Plantation, slope, &c.
,,	480	3·490	Arable.
,,	481	·705	Plantation, slope, &c.
,,	482	·440	Arable & slope.
,,	483	·540	Glendowall Cottage, grounds, &c.
,,	484	2·803	Plantation, slope, footpath, &c.
,,	485	·419	Arable & footpath.
,,	486	1·087	Ornamental ground, trees, &c.
,,	487	·212	Dowall Lodge, garden, &c.
,,	488	·428	Garden.
		5459·860	*Carried forward.*

No. of Sheet	No. on Plan.	Area in Acres.	Description.
		5459·860	*Brought forward.*
XVI. 6.	489	·910	Arable.
,,	490	·265	Occupation road.
,,	491	3·364	Arable & road.
,,	492	6·383	Arable & road.
,,	493	2·507	Plantation, road, & slope.
,,	494	3·919	Arable.
,,	495	1·728	Arable.
,,	496	·337	Plantation & slope.
,,	497	18·160	Arable, road, whins, & slope.
,,	498	·908	Plantation, road, & slope.
,,	499	1·640	Houses, garden, &c.
,,	500	1·452	House, garden, &c.
,,	501	·963	House, garden, &c.
,,	502	2·286	Pasture, rocks, & slope.
,,	503	2·371	Arable & road.
,,	504	·173	Occupation road.
,,	505	·492	Shanton Cottage, grounds, &c.
,,	506	1·838	Arable.
,,	507	2·642	Plantation, Shanton Glen, &c.
,,	508	4·982	Arable, trees, &c.
,,	509	2·250	Arable.
,,	510	·341	Plantation.
,,	511	15·361	Arable & trees.
,,	512	1·590	Plantation & part of Shanton Glen.
,,	513	2·695	Arable.
,,	514	·865	Greenlaw House, garden, &c.
,,	515	·786	Garden & arable.
,,	516	·100	Pier (private).
,,	517	5·775	Houses, ornamental ground, &c.
,,	518	·514	Garden.
,,	519	·291	Rough pasture, rocks, & slope.
,,	520	9·996	Arable & trees.
,,	521	10·920	Arable & slope.
,,	522	11·256	Arable.
,,	523	·123	Garden.
,,	524	1·023	Arable.
,,	525	·565	Plantation.
,,	526	·621	Homestead, &c. (North Ailey).
,,	527	·501	Plantation, &c.
,,	528	12·331	Public road.
,,	529	·182	House, &c. (Hazel Cliff).
,,	530	2·332	Pasture.
,,	531	1·274	Plantation, slope, & rocks.
,,	532	·845	Whins & trees.
,,	533	·107	House & garden.
,,	534	1·584	Whins, pasture, & trees.
,,	535	1·748	Plantation.
,,	536	3·215	Arable.
,,	537	14·009	Arable & road.
,,	538	·966	House, garden, &c. (Bloomfield).
		5621·346	*Carried forward.*

No. of Sheet.	No. on Plan.	Area in Acres.	Description.
		5621·346	*Brought forward.*
XVI. 6.	539	·184	Occupation road.
,,	540	·515	Plantation & rocks.
,,	541	1·279	Whins, trees, slope, & road.
,,	542	15·293	Arable.
XVI. 7.	543	7·117	Arable & whins.
,,	544	1·791	Rough pasture, slope, & trees.
,,	545	3·537	Arable & whins.
,,	546	53·648	Rough pasture, road, slope, &c.
,,	547	19·116	Arable, whins, & slope.
,,	548	2·006	Houses, gardens, &c. (Cursnoch).
,,	549	·304	Arable.
,,	550	5·409	Arable & road.
,,	551	·354	Whins & trees.
,,	552	8·695	Rough pasture, whins, trees, &c.
,,	553	8·852	Arable.
,,	554	15·359	Rough pasture, whins, slope, &c.
,,	555	15·333	Rough pasture, whins, & slope.
,,	556	762·634	Rough heathy pasture, trees, rocks, slope, whins, &c.
,,	557	3·251	Reservoir.
,,	558	227·651	Plantation, Claehan Glen, rocks, road, slope, & part of Claehan Burn.
,,	559	13·723	Rough pasture, whins, & rocks.
,,	560	14·098	Rough pasture, whins, & rocks.
,,	561	14·154	Arable & road.
,,	562	·172	Plantation.
,,	563	5·205	Plantation & rocks.
,,	564	16·468	Arable.
,,	565	1·698	Rough pasture, slope, trees, & rocks
,,	566	12·063	Lindowan Reservoir.
,,	567	·210	Pasture.
,,	568	·418	Cottage, garden, &c. (Millbrae).
,,	569	1·262	Mill dam.
XVI. 8.	570	1·026	Garden, part of Claehan Burn, &c.
,,	571	·174	Private road.
,,	572	3·812	Arable, trees, & road.
,,	573	2·440	Arable & trees.
,,	574	4·733	Arable, trees, road, slope, &c.
,,	575	11·246	Plantation & rocks.
,,	576	13·587	Arable.
,,	577	16·538	Arable.
,,	578	2·466	Cottages, &c. (Hill of Camsail).
,,	579	·785	Houses, gardens, &c.
,,	580	·429	Private road.
,,	581	·266	Plantation & slope.
,,	582	·249	Plantation & slope.
,,	583	14·049	Arable & trees.
,,	584	9·013	Arable & trees.
,,	585	·894	Waste & trees.
		6934·852	*Carried forward.*

No. of Sheet.	No. on Plan.	Area in Acres.	Description.
		6934·852	*Brought forward.*
XVI. 8.	586	66·418	Rough pasture, trees, & whins.
,,	587	12·670	Plantation.
,,	588	6·735	Plantation & rocks.
,,	589	3·909	Pasture, trees, road, &c.
,,	590	2·478	Plantation & road.
,,	591	3·983	Plantation & footpath.
,,	592	7·134	Arable, trees, & road.
,,	593	6·008	Arable, trees, & road.
,,	594	1·303	Camsail Cottage, garden, &c.
,,	595	·437	Pasture, pool, & trees.
,,	596	·200	Burntmill Cottage, garden, &c.
,,	597	35·973	Plantation, rocks, road, slope, &c.
,,	598	·084	House, &c. (Bathwell).
,,	599	·677	Houses, garden, &c. (Parkhead).
,,	600	·581	House & garden.
,,	601	·106	Plantation.
,,	602	30·838	Ornamental ground, trees, &c.
,,	603	·528	Rosneath House, &c.
,,	604	4·760	Ornamental ground, trees, &c.
,,	605	·162	Cottages, &c. (Low Barracks).
,,	606	·326	Pond.
,,	607	·021	Boat-house.
,,	608	8·015	Plantation, road, & footpath.
,,	609	·503	Manse, garden, &c.
,,	610	3·574	Arable, whins, &c.
,,	611	7·824	Plantation, road, part of burn, &c.
,,	612	·168	Dam.
,,	613	·130	Church, &c. (Free).
,,	614	1·479	Houses, mill, gardens, trees, &c.
,,	615	9·853	Arable.
,,	616	·577	Dam.
,,	617	·169	Plantation, slope, &c.
,,	618	·879	Plantation, slope, & part of burn.
,,	619	1·232	Plantation, slope, & part of burn.
,,	620	26·648	Arable & road.
,,	621	·192	Sawmill, road, &c.
,,	622	41·567	Arable, road, & trees.
,,	623	24·503	Arable & road.
,,	624	6·709	Arable.
,,	625	·518	Plantation.
,,	626	·361	Houses, pasture, & trees.
,,	627	·932	Houses, &c. (High Barracks).
,,	628	·087	Plantation.
,,	629	2·219	Orchard.
,,	630	2·561	Plantation & road.
,,	631	6·487	Arable.
,,	632	·896	Plantation.
,,	633	17·872	Arable, trees, & road.
,,	634	·763	Pasture & trees.
,,	635	44·073	Arable & road.
		7330·974	*Carried forward.*

No. of Sheet.	No. on Plan.	Area in Acres.	Description.
		7330·974	*Brought forward.*
XVI. 8.	636	8·566	Plantation.
XVI. 10.	637	·202	Hillside Cottage, garden, &c.
,,	638	1·069	Houses, ornamental ground, &c.
,,	639	·564	Plantation & rocks.
,,	640	·560	House, garden, &c. (Turfhill).
,,	641	1·475	Pasture, whins, & rocks.
,,	642	8·640	Arable & road.
,,	643	·900	Whins.
,,	644	1·676	Public road.
,,	645	15·276	Arable, trees, & part of burn.
,,	646	·712	Houses, ornamental ground, &c.
,,	647	1·098	House, ornamental ground, &c.
,,	648	·300	House, ornamental ground, &c.
,,	649	2·458	Plantation, rocks, road, &c.
,,	650	1·428	Ornamental ground, trees, & road.
,,	651	1·229	House, ornamental ground, &c.
,,	652	1·097	Houses, ornamental ground, &c.
,,	653	6·059	Arable, rocks, &c.
,,	654	12·234	Arable.
,,	655	3·330	Arable & slope.
,,	656	1·119	Arable.
,,	657	2·239	Plantation, part of burn, &c.
,,	658	·207	Manse & garden.
,,	659	1·288	Ornamental ground, trees, road, &c
,,	660	·067	Church (Craigrownie).
,,	661	6·429	Arable.
,,	662	2·076	Houses, ornamental ground, &c.
,,	663	·893	Houses, ornamental ground, &c.
,,	664	·630	Arable & trees.
,,	665	1·374	Arable & slope.
,,	666	1·959	Houses, ornamental ground, &c.
,,	667	·388	Public road.
,,	668	12·042	Arable, slope, & trees.
,,	669	·479	Plantation & slope.
,,	670	1·519	Arable.
,,	671	2·307	House, ornamental ground, &c.
,,	672	16·704	Pasture, whins, rocks, &c.
XVI. 11.	673	·932	Arable.
,,	674	1·061	Homestead, &c. (South Ailey).
,,	675	·253	Plantation & slope.
,,	676	11·452	Arable.
,,	677	11·311	Arable.
,,	678	16·335	Arable, trees, & part of burn.
,,	679	6·326	Arable, slope, &c.
,,	680	·855	Homestead, &c. (Meikle Aiden).
,,	681	8·343	Arable & road.
,,	682	11·302	Arable, road, slope, & trees.
,,	683	·440	Arable.
,,	684	·115	Private road.
,,	685	·546	House, ornamental ground, &c.
		7520·838	*Carried forward.*

No. of Sheet.	No. on Plan.	Area in Acres.	Description.
		7520·838	*Brought forward.*
XVI. 11.	686	7·898	Arable.
,,	687	10·599	Arable.
,,	688	1·106	Rough pasture, trees, slope, &c.
,,	689	8·656	Arable.
,,	690	18·112	Arable & whins.
,,	691	10·332	Rough pasture, whins, & quarry.
,,	692	15·033	Arable.
,,	693	17·487	Arable.
,,	694	15·011	Arable, slope, & half of burn.
,,	695	·119	Pasture & half of Lindowan burn.
,,	696	·779	Pasture, slope, & half of burn.
,,	697	1·289	Homestead, &c. (Little Aiden).
,,	698	7·345	Arable & road.
,,	699	·798	Plantation, slope, & half of burn.
,,	700	·251	Woodside Cottage, garden, &c.
,,	701	2·397	Arable.
,,	702	1·425	Plantation, slope, & half of burn.
,,	703	1·488	Plantation & slope.
,,	704	·197	Whins & slope.
,,	705	20·819	Arable, road, trees, part of burn, &c.
,,	706	85·882	Rough pasture, whins, trees, &c.
,,	707	1·247	Plantation & slope.
,,	708	27·528	Arable, road, & slope.
,,	709	1·215	Houses, gardens, &c. (Kilcreggan).
,,	710	·099	Garden.
,,	711	15·691	Arable, slope, & trees.
,,	712	1·932	Plantation, slope, & footpath.
,,	713	13·466	Arable, trees, & footpath.
,,	714	·749	Garden, &c.
,,	715	·303	Houses, &c. (Portkil).
,,	716	·397	Ornamental ground, &c.
,,	717	·237	Private road.
,,	718	·588	Pasture & trees.
,,	719	15·072	Arable & road.
,,	720	1·671	Houses, gardens, &c.
,,	721	·203	Public road.
,,	722	13·675	Arable, whins, & rocks.
,,	723	7·687	Houses, gardens, &c.
,,	724	·191	Public road.
,,	725	12·292	Arable.
,,	726	8·799	Houses, gardens, &c.
,,	727	·794	Arable.
,,	728	9·140	Arable.
,,	729	11·129	Arable.
,,	730	·590	Arable, trees, &c.
,,	731	·156	Public road.
,,	732	10·415	Houses, gardens, &c.
,,	733	·330	Plantation.
,,	734	1·867	Houses, garden, &c.
,,	735	·482	Arable.
		7905·806	*Carried forward.*

No. of Sheet.	No. on Plan.	Area in Acres.	Description.
		7905·806	*Brought forward*
XVI. 11.	736	·972	Houses, ornamental ground, &c.
,,	737	1·147	Houses, garden, &c.
,,	738	·087	House & road.
,,	739	·954	Plantation & slope.
,,	740	1·019	Houses, ornamental ground, &c.
,,	741	1·455	Public road (Argyll-road).
,,	742	2·125	Pasture, trees, & road.
,,	743	·302	Plantation, slope, & half of burn.
,,	744	·394	Houses, gardens, &c.
,,	745	·430	Houses, ornamental ground, &c.
,,	746	·142	Pasture
,,	747	·352	House, garden, &c.
,,	748	·970	Whins, slope, & half of burn.
,,	749	·282	Pier & houses.
,,	750	5·807	Plantation.
,,	751	·711	Ferry House, garden, &c.
,,	752	·810	Whins, trees, &c.
,,	753	·612	Whins & road.
,,	754	·310	Rockfield Cottage, garden, &c.
,,	755	4·735	Plantation, slope, & rocks.
,,	756	28·277	Arable.
,,	757	4·855	Pasture, whins, & road.
XVI. 12.	758	·223	Occupation road.
,,	759	220·013	Gallowhill Plantation, rocks, road, slope, & part of Camsail Burn.
,,	760	·109	Pasture & trees (Gallow Hill).
,,	761	·222	Pond.
,,	762	2·415	Offices, garden, road, &c.
,,	763	38·638	Arable & road.
,,	764	4·883	Plantation & road.
,,	765	36·610	Arable, road, & trees.
,,	766	·250	House, kennel, garden, &c.
,,	767	76·654	Greenisland Plantation, &c.
,,	768	12·338	Pasture & road.
,,	769	·710	Plantation.
,,	770	·574	Ornamental ground.
,,	771	·396	Plantation.
,,	772	·523	Plantation & road.
,,	773	·129	Drying green, &c.
,,	774	·389	Portkil Cottage, grounds, &c.
,,	775	15·502	Arable & trees.
,,	776	13·767	Arable, trees, & road.
,,	777	9·199	Arable.
,,	778	37·554	Arable, slope, &c.
,,	779	·182	Brushwood & whins.
,,	780	1·828	Pasture, whins, & slope.
,,	781	32·527	Arable, road, slope, & trees.
,,	782	2·581	Pasture, road, slope, whins, &c.
,,	783	3·760	Pasture, road, trees, & pool.
,,	784	1·312	Whins, trees, rocks, &c.
		8475·842	*Carried forward.*

No. of Sheet.	No. on Plan.	Area in Acres.	Description.
		8475·842	*Brought forward.*
XVI. 12.	785	·537	Pasture & trees.
,,	786	20·181	Arable, road, & slope.
,,	787	2·238	Pasture, whins, slope, & road.
,,	788	329·979	Foreshore.
XVII. 9.	789	·453	Pasture (Green Island).
		8829·230	

RECAPITULATION.

8407·781	Land.
53·856	Public roads.
329·979	Foreshore.
37·614	Water.
8829·230	Total area of the Parish of Rosneath, in the County of Dumbarton.

INDEX TO PLACES

IN THE

PARISH OF ROSNEATH.

COUNTY OF DUMBARTON.

Name of Place.	No. of Sheet. 6 inch scale.	No. of Sheet. 25·344 in. scale.	Descriptive Remarks.
Allt an Uruisge.	XII.	2	A burn.
Aldavuh.	,,	3	A dwelling house.
Allt a Bhutha.	,,	3	A burn.
Auchanacloich.	,,	11	A dwelling house.
Aikenshaw.	,,	11	A dwelling house.
Ardpeaton Villa.	,,	14	A dwelling house.
Ardpeaton.	,,	14	A dwelling house.
Airlig	,,	15	A hill.
Altmore	,,	15	A dwelling house.
Annachmore.	XVI.	3	A dwelling house.
Auchmar.	,,	3	A dwelling house.
Ailey Burn.	,,	10	
Aiden Hill.	,,	11	
Acre Cottage.	,,	11	
Auchendarrock.	,,	11	A dwelling house.
Ardmore Villa.	,,	11	
Aidenburn Cottage.	,,	11	
Annfield.	,,	11	A dwelling house.
Barr nan Cabar.	XII.	2	A hill.
Barremman.	,,	15	A mansion house.
Barbour.	XVI.	2	A farmsteading.
Beallach na Feamnach.	,,	2	A pass.
Beallach Buidhe.	,,	2	A hill.
Beallach Iain Oig.	,,	2	A pass.
Big Downans.	,,	2	A small hill.
Blarnachtra.	,,	2	A farmsteading.
Bruckie's Craig.	,,	3	A rock.
Beach Cottage.	,,	3	
Burnside Cottage.	,,	4	
Burn Cliff.	,,	6	A dwelling house.
Bloomfield.	,,	6	A dwelling house.
Baron's Bay.	,,	6	
Black Stone.	,,	6	
Bogle Burn.	,,	7	
Broom Plantation.	,,	8	
Burntmill Cottage.	,,	8	
Baron's Point Villa.	,,	10	
Braeside Cottage.	,,	10	
Baron's Point.	,,	10	
Balgair Cottage.	,,	11	
Creag Madaidh.	XII.	2	A rock

Name of Place.	No. of Sheet. 6 inch scale.	No. of Sheet. 25·344 in. scale.	Descriptive Remarks.
Cnoc Fithich.	XII.	2	A hill.
Cnoc-na-h-Airidhe.	,,	2	A hillock.
Craigellan.	,,	3	A dwelling house.
Carloch Cottage.	,,	3	
Creag Loisgte.	,,	6	A rock.
Creag Liomha.	,,	6	A rock.
Carraig Mhaol.	,,	10	A rock.
Coulport.	,,	10	A dwelling house.
Corlach.	,,	11	A hill.
Camloch Burn.	,,	14	
Creagan Rois Mhoir.	XVI.	2	A rock.
Creagan Breac.	,,	2	A rock.
Crossowen.	,,	3	A farmsteading.
Crossowen House.	,,	3	
Campbell's Villa.	,,	3	
Clynderbank.	,,	3	A dwelling house.
Carrnbroan House.	,,	3	
Cona Cottage.	,,	3	
Clyndearg.	,,	3	A dwelling house.
Clynder House.	,,	3	
Clach Mackenny.	,,	3	A hill.
Clachan Farm.	,,	3	A farmsteading.
Carraigan Roin.	,,	3	A rock.
Clachan House	,,	4	
Cove.	,,	6	A range of dwelling houses.
Cursnoch.	,,	7	A farmsteading.
Clachan Glen.	,,	7	
Camsail Burn.	,,	8	
Castle Bay.	,,	8	
Creag na Gobhair.	,,	8	A rock, &c.
Craigrownie Church.	,,	10	
Culwatty Bay.	,,	11	
Dun Daimh.	XII.	2	A hill.
Dalandowie Burn.	,,	2	
Dalandowie.	,,	3	A dwelling house.
Duchlage.	,,	10	A farmsteading.
Dowall Burn.	XVI.	2	
Dowall Lodge.	,,	6	
Dunarden.	,,	6	A dwelling house.
Ellangowan.	XII.	3	A dwelling house.
Eilean Beag.	XVI.	2	A rocky island.
Fernicarry.	XII.	3	A farmsteading.
Free Church.	XVI.	8	
Greenisland Plantation.	,,	12	
Gallow Hill.	,,	12	
Gallowhill Plantation.	,,	12	
Green Island.	XVII.	9	A small island.
Glendowall Cottage.	XVI.	6	

Name of Place.	No. of Sheet. 6 inch scale.	No. of Sheet. 25·344 in. scale.	Descriptive Remarks.
Hatton Burn	XVI.	3	
Hill of Camsail	,,	8	A range of dwelling houses.
Kilereggan	,,	11	A village.
Lochan Ghlas Laoigh	XII.	2	A loch.
Letter	,,	10	A farmsteading
Little Rahaen	,,	15	A farmsteading.
Little Downans	XVI.	2	A hill.
Limekiln Point	,,	4	
Lindowan Reservoir	,,	7	
Low Barracks	,,	8	Dwelling houses.
Lindowan Burn	,,	11	
Mambeg	XII.	3	A farmsteading.
Mam Mor	,,	10	A hill.
Mamore	,,	11	A farmsteading.
Mill Burn	,,	11	
Mill of Rahaen	,,	11	A row of houses.
Maol Riabhach	,,	11	A hill.
Meikle Burn	,,	15	
Maybank	XVI.	3	A dwelling house.
Mill of Camsail	,,	8	A corn mill.
Meikle Aiden	,,	10	A farmsteading.
Meiklcross Bay	,,	12	
North Ailey	,,	6	A farmsteading.
Port an Lochain	XII.	2	A port.
Peaton Glen	,,	14	
Peaton House	,,	14	
Peaton	,,	14	A farmsteading.
Port nan Each	XVI.	2	A port for cattle.
Parkhead	,,	8	Dwelling houses.
Portkil	,,	11	A mansion house.
Perch Rock	XVII.	9	An isolated rock.
Primrosebank	XVI.	11	A dwelling house.
Rosneath Bay	,,	4	
Rosneath	,,	4	A village.
Rocklee Cottage	,,	6	
Round Hill	,,	7	
Robert Ness	,,	8	A point on the shore.
Rosneath House	,,	8	
Rockingham	,,	10	A dwelling house.
Rockfield Cottage	,,	11	
Rosneath Point	,,	12	
Somerset House	XII.	3	
Sughadh Burn	XVI.	2	
Stroul	,,	3	A range of dwelling houses.
Stroul Burn	,,	3	

Name of Place.	No. of Sheet. 6 inch scale.	No. of Sheet. 25·344 in. scale.	Descriptive Remarks.
Shanton Glen.	XVI.	6	
South Ailey.	,,	11	A farmstcading.
Shanton Burn.	,,	7	
Tom Soillier.	XII.	6	A hill.
Tom Breac.	,,	15	A hill.
Toman Dubh.	,,	15	A hill.
Tom an Dubh.	XVI.	2	A hill.
Tom na-h-Airidh.	,,	3	A hill.
Tom a' Mhoid.	,,	3	A small hillock.
Tom nan Sionnach.	,,	7	A hill.
Turfhill.	,,	10	A dwelling house.
Tom Buidhe.	,,	11	A hill.
Tom an Dubh.	XII.	15	A hill.
Thornbank.	XVI.	11	A dwelling house.
Tom Ban.	,,	11	A hill.
Umphra's Knowe.	,,	3	A hillock.
Woodside Cottage.	,,	11	
Wellbank.	,,	11	A dwelling house.
Woodlands.	,,	11	A dwelling house.
Woodbine Cottage.	,,	11	
Woodend Cottage.	,,	11	

AGENTS FOR THE SALE

OF THE

ORDNANCE PLANS.

ENGLAND.

London	Mr. E. Bumpus, 6, Holborn Bars, E.C. Mr. J. Arrowsmith, 10, Soho Square, W. Messrs. Letts, Son, & Co., 8, Royal Exchange, E.C. Messrs. Longman & Co., Paternoster Row, E.C. Mr. E. Stanford, 6, Charing Cross, S.W. Messrs. Vacher & Son, 29, Parliament Street, S.W. Messrs. Williams & Norgate, 14, Henrietta Street, Covent Garden. Messrs. G. Philip & Son, 32, Fleet Street, E.C.; & L'pool. Mr. J. Wyld, Charing Cross. Dr. J. J. Whitty, C.E., 35, Parliament Street, S.W.
Appleby	Mr. J. Whitehead.
Alnwick	Mr. M. Smith.
Bradford	Mr. Henry Gaskarth, Westgate.
Bath	Messrs. Sims & Son.
Birmingham	Mr. H. Wright (late Napper & Wright).
Beverley	Mr. John Kemp.
Bolton	Mr. H. Bradbury.
Bristol	Mr. John Lavars.
Bishop Auckland	Mr. M. Braithwaite.
Barnard Castle	Messrs. J. & R. W. Atkinson.
Cleveland, Yorkshire	Mr. George Dixon.
Cardiff	Mr. Hugh Bird.
Carlisle	Messrs. Thurnam & Sons.
Coventry	Mr. Edward Wright.
Chelmsford	Mr. Thomas B. Arthy.
Cockermouth	Mrs. M. Bailey.
Darlington	Mr. H. Penney.
Durham	Mr. George Andrews.
Dover	Mr. M. C. & F. Batcheller.
Devonport	Mr. S. W. Hearle.
Fareham	Mr. George Sutton.
Gloucester	Messrs. G. J. Wait & Co.
Great Ayton, nr. Stokesley, Yorkshire	Mr. G. Dixon.
Hartlepool	Messrs. Pearson & Co.
Huddersfield	Mr. A. L. Peace.
Hull	Mr. J. W. Leng.
Kirkby Lonsdale	Mr. R. Morphet.
Kendal	Mr. T. Atkinson.
Keswick	Mr. James Mayo.
Liverpool	Messrs. Philip, Son, & Nephew, 49 & 51, South Castle St. Messrs. Webb & Hunt. Mr. J. R. Isaac.

LEEDS	Mr. J. Smith.
LONGTON	Mr. F. S. Wright.
LONGPORT, Staff...	Mr. Evans.
MARYPORT	Mr. John Adair.
MALTON	Mr. H. Smithson.
MANCHESTER	Mr. E. Slater. Mr. W. T. Hansbrow, 111, Bury New Road.
NORTH SHIELDS ..	Messrs. Phillipson & Hare.
NORWICH	Mr. H. Pigg.
NEWCASTLE.....	Mr R. Turner.
NOTTINGHAM	Mr. R. Sutton.
OLDHAM	Mr. John Hirst.
OXFORD	Messrs. Spiers & Son.
PENRITH.....	Mr. B. T. Sweeten.
PORTSMOUTH	Mr. W. H. Charpentier.
PLYMOUTH	Mr. J. Land.
PRESTON	Mr. R. Veevers.
READING.....	Mr. G. Lovejoy.
ROCHDALE	Mr. E. Wrigley.
RICHMOND, Yorkshire.....	Mr. J. Bell.
RIPON	Messrs. Johnston & Co.
SCARBOROUGH....	Mr. S. W. Theakstone.
SETTLE	Mr. J. Wildman.
SHEFFIELD.....	Mr. H. Pawson.
SWANSEA.....	Mr. E. Pearce.
STOCKTON-ON-TEES	Messrs. Jennett & Co.
SOUTHAMPTON ..	Messrs. Forbes & Bennet. Mr. W. Sharland.
SUNDERLAND	Mr. W. H. Hills.
TORQUAY.....	Mr. W. T. Fisher.
THIRSK	Mr. W. Bransby.
ULVERSTON.....	Mr. Soulby.
WAKEFIELD	Messrs. Hicks & Allen.
WIGAN	Mr. S. G. Bucknall.
WHITEHAVEN....	Messrs. Callender & Dixon.
WINDERMERE....	Mr. J. Garnett.
WORCESTER.....	Mr. J. R. Mister.
WOLSINGHAM	Mr. J. Chapman, Postmaster, &c.
YORK	Mr. J. Glaisby. Mr. J. Sampson.

SCOTLAND.

EDINBUBGH	Messrs. Johnston, 4, St. Andrew Square. Messrs. Black, North Bridge. Mr. T. C. Jack, Princes Street.
AYR.....	Mr. John Dick.
ABERDEEN	Messrs. Keith & Gibb.
AIRDRIE, Lanarksh	Mr. Thomas Forsyth.
ANNAN	Mr. William Cuthbertson.
BATHGATE	Mr. J. Johnston.
BERWICK-UPON-TWEED.....	Mr. A. Henderson.
CUPAR.....	Mr. S. Robinson.
DUMFRIES	Mr. Sinclair.

AGENTS, SCOTLAND—Continued.

Dunfermline ..	Messrs. Miller & Son.
Dunse.....	Mr. George Johnston.
Dundee	Mr. C. D. Chalmers.
Dumbarton	Mr. J. Irving.
Forfar	Mr. W. Shepperd.
Glasgow	Messrs. J. Smith & Son. Messrs. J. Lumsden & Son.
Haddington	Mr. J. Millen.
Hawick	Mr. William Syme.
Jedburgh	Messrs. A. & W. Easton.
Kirkcaldy.....	Mr. J. J. Wilson.
Kirkcudbright..	Mr. J. Nicholson.
Kinross	
Kelso.....	Mr. J. H. Rutherford.
Linlithgow	Mr. A. Waldie.
Montrose	Mr. Geo. Walker, High Sireet.
Moffat	Mr. William Muir.
Newton Stewart	Miss A. Watson.
Peebles	Mr. R. Stirling.
Paisley	Mr. William McIntyre.
Perth.....	Mrs. M. Paton. Messrs. MacDonald & MacCallum, 30, George Street.
Selkirk	Mr. G. Lewis.
Stirling.....	Mr. Robert S. Shearer.
Wishaw, Lanarkshire.....	Mr. W. Campbell.

IRELAND.

Dublin	Messrs. Hodges & Smith, Grafton Street. Messrs. Brassington & Gale, 6, Bachelor's Walk. Dr. J. J. Whitty, C.E.; and at London. Messrs. Thom & Son, 87 & 88, Abbey Street.
Armagh	Mr. John MeWatters.
Athlone.....	Mr. James Martin.
Belfast	Mr. James Magill.
Cork	Mr. Francis Guy.
Carlow	Mr. Thomas Edwards.
Cavan.....	Mr. John Fegan.
Clonmell	Mr. James O'Neill.
Drogheda	Mr. Miehael Daly.
Enniskillen	Mr. William Trimble.
Galway	Mr. Thomas Croker.
Kilkenny	Mr. William Nieholson.
Londonderry ..	Mr. Hempton
Mallow	Mr. Joseph Johns.
Mullingar	Mr. Sampson Wallis.
Newry	Mr. Robert Greer.
Omagh	Mr. John Nelis.
Waterford	Mr. Thomas S. Harvey.
Wexford	Mr. F. S. Davis.

ORDNANCE SURVEY OF SCOTLAND.

BOOK OF REFERENCE TO THE PLAN

OF THE

PARISH OF ROSSKEEN,

IN THE

COUNTY OF ROSS,

CONTAINING 34381·524 ACRES.

MAJOR-GENERAL JOHN CAMERON, C.B., R.E., F.R.S.,
DIRECTOR-GENERAL OF THE ORDNANCE SURVEY.

LONDON:
PRINTED BY GEORGE E. EYRE AND WILLIAM SPOTTISWOODE,
PRINTERS TO THE QUEEN'S MOST EXCELLENT MAJESTY.
FOR HER MAJESTY'S STATIONERY OFFICE.

1875.

Price Two Shillings.

[7142. 50— 11/75]

nder of this Parish is pa

EXPLANATORY REMARKS.

The scale of the Parish Plans is the 1-2500th of the actual length on the ground, and is equal to 25·344 inches to a mile, or 3·157 chains to an inch, which is very approximately equal to one square inch to one acre, the square of 1·0018 inch being equal to one acre.

The length of each sheet is $1\frac{1}{2}$ miles, and the width 1 mile, the area of each sheet is therefore 960 acres.

Each enclosure has a reference number to the area which is given in this Book.

The Braces ($\int$) on the plans are to indicate that the spaces so braced are included under the same reference number.

The Altitudes in feet above the Mean Level of the Sea are written thus—31·4.

The Scale of the Plans of the County is 6 inches to a mile, and each sheet contains the same area as 16 sheets of the Parish Plans. There is therefore a double reference number to each sheet, as VI. 9., the Roman Numerals referring to the County Plans, the Arabic Figures to the Parish Plans.

The dimensions of the sheets on the Six-inch scale being four miles by six miles the area is twenty-four square miles, equal to 15,360 acres.

The following are the characters employed on the Ordnance Plans on the Scales of 1–2500, and 6 inches to a mile :—

County Names	C	Hundreds or Wards	W
Parishes	P	Townships	T
Extra Parochial	E	Division of Townships	T

Antiquities ..... ROMAN / Druidical or Saxon / Norman or Subsequent

The descriptions of the boundaries are shown by the following initials :—

Centre of Stream	*C.S.*	Centre of Fence	*C.F.*
Centre of Road	*C.R.*	Top of Cop	*T.C.*
Side of Stream or Drain	*S.S.* or *S.D.*	Centre of Wall	*C.W.*
Root of Hedge	*R.H.*	Defaced	*Def.*
Face of Wall	*F.W.*	Track of Stream	*T.S.*

Undefined ..... *Und.*

Where a change occurs in the boundaries, the symbol [o—o] is used to show the part at which the change takes place.

N.B.—To convert Decimal Fractions of an Acre into Roods and Perches, multiply the decimal first by 4 and then by 40, preserving the same number of decimals in the product.

Examples—

	Acres.		Acres.
	633·357		527·013
	4		4
	1·428		·052
	40		40
A. R. P.		A. R. P.	
633 1 17	17·120	527 0 2	2·080

TABLE

FOR CONVERTING DECIMAL PARTS OF AN ACRE INTO ROODS AND PERCHES.

Perch.	0 Rood.	1 Rood.	2 Roods.	3 Roods.	Perch.	0 Rood.	1 Rood.	2 Roods.	3 Roods.
0	·000	·250	·500	·750	21	·131	·381	·631	·881
1	·006	·256	·506	·756	22	.137	·387	·637	·887
2	·012	·262	·512	·762	23	·144	·394	·644	·894
3	·019	·269	·519	·769	24	·150	·400	·650	·900
4	·025	·275	·525	·775	25	·156	·406	·656	·906
5	·031	·281	·531	·781	26	·162	·412	·662	·912
6	·037	·287	·537	·787	27	·169	·419	·669	·919
7	·044	·294	·544	·794	28	·175	·425	·675	·925
8	·050	·300	·550	·800	29	·181	·431	·681	·931
9	·056	·306	·556	·806	30	·187	·437	·687	·937
10	·062	·312	·562	·812	31	·194	·444	·694	·944
11	·069	·319	·569	·819	32	·200	·450	·700	·950
12	·075	·325	·575	·825	33	·209	·456	·706	·956
13	·081	·331	·581	.831	34	·212	·462	·712	·962
14	·087	·337	·587	·837	35	·216	·469	·719	·969
15	·094	·344	·594	·844	36	·225	·475	·725	·975
16	·100	·350	·600	·850	37	·231	·481	·731	·981
17	·106	·356	·606	·856	38	·237	·487	·737	·987
18	·112	·362	·612	·862	39	·244	·494	·744	·994
19	.119	·369	·619	·869	40	·250	·500	·750	1·000
20	·125	·375	·625	·875					

PARISH OF ROSSKEEN,

IN THE

COUNTY OF ROSS.

No. on Plan.	Area in Acres.	Remarks.	No. on Plan.	Area in Acres.	Remarks.
1	19·760	Arable and rough pasture.	29	5·053	Arable.
2	1·628	Houses, gardens, and arable.	30	5·561	Houses, yard, garden, &c.
3	24·456	Arable, &c.	31	23·471	Arable.
4	19·692	Arable, &c.	32	4·614	Arable.
5	22·041	Arable, &c.	33	4·812	Arable.
6	21·533	Arable, &c.	34	1·749	Road.
7	24·650	Wood, &c.	35	11·024	Garden, arable, &c.
8	5·201	Houses, arable, garden, &c.	36	3·113	Arable, &c.
9	·233	Rough pasture, &c.	37	5·224	Arable, &c.
10	3·305	Wood.	38	2·186	Arable and heathy pasture.
11	55·529	Rough pasture and arable.	39	7·189	Houses, arable, garden, &c.
12	·581	Houses, garden, and arable.	40	2·358	Arable, &c.
13	7·353	Arable.	41	7·033	Arable and heathy pasture.
14	8·555	House, arable, garden, &c.	42	18·371	Arable, houses, &c.
15	3·456	Arable and rough pasture.	43	6·978	Road.
16	5·196	Houses, garden, and arable.	44	28·996	Houses, yard, arable, &c.
17	103·752	Wood, &c.	45	492·519	Wood.
18	1·946	Arable.	46	37·188	Arable and heathy pasture.
19	10·594	Houses, yard, garden, arable, &c.	47	19·921	Arable and heathy pasture.
20	54·065	Moss, &c.	48	·933	Houses, yard, garden, &c.
21	24·518	Arable, &c.	49	10·804	Arable and rough heathy pasture.
22	18·688	Arable and heathy pasture.	50	20·560	Arable and heathy pasture.
23	26·013	Houses, arable, garden, &c.	51	62·318	Rough heathy pasture.
24	148·260	Wood.	51a	14·791	Arable.
25	2·302	Arable.	52	4·028	Rough pasture.
26	2·749	Arable, &c.	53	6·686	Arable, wood, &c.
27	17·594	Arable, &c.	54	14·059	Arable and rough pasture.
28	3·740	Arable.			

No. on Plan.	Area in Acres.	Remarks.	No. on Plan.	Area in Acres.	Remarks.
55	170·233	Wood, &c.	101	13·044	Arable, &c.
56	1·044	Road.	102	·181	Wood.
57	2·797	Houses, gardens, &c.	103	12·793	Arable, &c.
58	1·024	Gardens.	104	12·511	Arable, &c.
59	·315	Road.	105	·636	Wood.
60	18·383	Arable and wood.	106	18·566	Arable.
61	·684	Arable.	107	·283	Houses and yards.
62	3·666	Houses, arable, gardens, &c.	108	1·915	Rough pasture and whins.
63	4·399	Arable.	109	19·845	Houses, yards, and arable.
64	2·371	Stackyard, &c.			
65	8·141	Arable.	110	59·839	Wood.
66	5·426	Arable.	111	3·435	Road.
67	·707	Houses, wood, gardens, &c.	112	22·407	Arable.
			113	4·764	Arable.
68	24·856	Arable.	114	4·960	Arable, &c.
69	·897	Wood.	115	4·340	Arable, &c.
70	7·783	Arable.	116	·370	Houses, yards, garden, &c.
71	1·847	Houses, yard, garden, &c.	117	4·483	Arable.
72	6·656	Wood, &c.	118	13·581	Arable.
72a	1·235	House, &c.	119	9·178	Arable, &c.
73	16·746	Ornamental ground and trees.	120	·843	Houses, yards, garden, &c.
74	34·740	Wood.	121	1·116	Road.
75	1·959	Road.	122	9·364	Arable, &c.
76	21·564	Arable.	123	9·320	Arable, &c.
77	21·352	Arable, &c.	124	·726	Wood.
78	1·289	Houses, gardens, &c.	125	·771	Road.
79	·235	Wood.	126	4·871	Wood.
80	21·055	Arable.	127	·379	Wood.
81	1·850	Wood.	128	·376	Wood.
82	·473	Road.	129	1·027	Houses, arable, garden, &c.
83	12·992	Ornamental ground, &c.	130	26·404	Arable, &c.
84	·180	Wood.	131	26·690	Arable and wood.
85	·941	Road.	132	23·617	Arable.
86	·729	Pond.	133	1·192	Wood.
87	·219	Wood.	134	·100	Road.
88	3·654	Ornamental ground.	135	23·920	Arable, &c.
89	1·399	Wood.	136	·464	Wood.
90	22·375	Arable, &c.	137	·546	Nursery.
91	3·404	Ornamental ground.	138	23·630	Arable.
92	14·788	Arable, &c.	139	23·176	Arable, &c.
93	149·608	Wood.	140	13·826	Arable, &c.
94	24·218	Arable.	141	12·337	Arable.
95	23·569	Arable, &c.	142	17·386	Arable.
96	23·446	Arable, &c.	143	4·125	Arable.
97	·487	Wood.	144	·455	Wood.
98	·534	Wood.	145	·967	Road.
99	·100	Wood.	146	·511	Wood.
100	13·540	Arable, &c.	147	27·564	Arable.

No. on Plan.	Area in Acres.	Remarks.	No. on Plan.	Area in Acres.	Remarks.
148	·221	Mill dam.	188	23·981	Arable.
149	2·782	Houses, gardens, ornamental ground, &c.	189	25·837	Arable.
			190	21·499	Arable.
			191	21·471	Arable.
150	1·458	Stackyard.	192	·495	House, garden, &c.
151	·626	Houses, yards, garden, &c.	193	·339	Wood.
			194	1·297	Houses and yards.
152	1·120	Road.	195	·145	Mill dam.
153	6·596	Wood, &c.	196	23·687	Arable, &c.
154	26·156	Arable, &c.	197	54·274	Houses, yards, arable, &c.
155	24·004	Arable and wood.			
156	1·145	Wood.	198	3·942	Arable, &c.
157	26·148	Arable, &c.	199	18·503	Arable, &c.
158	25·027	Arable.	200	14·763	Arable, &c.
159	21·811	House, arable, garden, &c.	201	3·358	Arable.
			202	3·183	Arable, &c.
160	21·023	Road.	203	3·566	Houses, yard, and arable.
161	16·141	Arable.			
162	·359	Yard.	204	3·750	Arable.
163	1·057	Houses, yards, garden, &c.	205	3·857	Arable, &c.
			206	16·149	Arable, &c.
164	·589	Garden, &c.	207	34·668	Brushwood, rough pasture, &c.
165	·990	Wood.			
166	3·329	Houses, garden, and arable.	208	19·013	Loch Achnacloich.
			209	1·735	Houses, yards, garden, &c.
167	·739	Stackyard.			
168	·269	Mill dam.	210	71·816	Arable, &c.
169	·201	Wood.	211	27·673	Wood.
170	19·334	Arable, &c.	212	·518	House, garden, rough pasture, &c.
171	23·437	Arable, rough pasture, &c.			
			213	12·892	Arable, &c.
172	·160	Wood.	214	1·954	Arable.
173	21·552	Arable, &c.	215	9·775	Wood, &c.
174	22·090	Arable.	216	37·908	Houses, arable, garden, &c.
175	·169	Wood.			
176	·153	Wood.	217	14·221	Arable.
177	13·760	Arable, &c.	218	3·618	Furze.
178	16·027	Arable.	219	51·933	Wood.
179	9·932	Arable.	220	5·499	Arable.
180	6·776	Arable, heathy pasture, &c.	221	29·976	Wood and rough heathy pasture.
181	5·450	Rough heathy pasture.	222	2·825	Arable.
			223	·074	Arable.
181a	·222	House, garden, &c.	224	·232	Rough pasture, &c.
182	6·553	Road.	225	2·094	Arable.
183	8·278	Wood.	226	·616	Road.
184	2·329	Houses, wood, garden, &c.	227	·275	Rough pasture, &c.
			228	46·066	Wood and heathy pasture.
185	22·846	Arable.			
186	3·374	Houses, garden, and arable.	229	16·802	Arable and rough pasture.
187	·732	Rough pasture.	230	13·227	Arable, &c.

No. on Plan.	Area in Acres.	Remarks.	No. on Plan.	Area in Acres.	Remarks.
231	15·768	Arable, &c.	274	5·671	Arable.
232	9·736	Arable.	275	5·414	Arable.
233	·984	Houses, waste, garden, &c.	276	16·690	Wood.
			277	9·300	Wood, &c.
234	1·124	Road.	278	3·252	Houses, arable, garden, &c.
235	10·579	Arable.			
236	41·211	Arable, rough pasture, &c.	279	3·289	Houses, arable, gardens, &c.
237	33·044	Arable, &c.	280	21·905	Houses, arable, garden, &c.
238	450·980	Wood.			
239	·370	Wood.	281	2·158	Houses, shrubberies, gardens, &c.
240	9·312	Road.			
241	·712	Houses, gardens, &c.	282	2·433	Arable.
242	4·275	Arable.	283	1·654	Houses and waste.
243	10·476	Houses, arable, garden, &c.	284	5·246	Arable.
			285	1·069	Stackyard, &c.
244	9·554	Wood.	286	·482	Road.
245	1·350	Road.	287	2·638	Houses, wood, gardens, &c.
246	12·401	Arable, &c.			
247	14·945	Arable, &c.	288	32·530	Wood, &c.
248	61·018	Wood.	289	3·108	Wood.
249	12·262	Heathy pasture and trees.	290	20·081	Arable, &c.
			291	25·269	Arable and wood.
250	28·808	Wood.	292	1·641	Wood.
251	·390	Pond.	293	26·543	Arable, &c.
252	27·180	Houses, arable, garden, &c.	294	·131	Wood.
			295	·563	Wood.
253	32·243	Houses, yard, and arable.	296	·259	Wood.
			297	4·076	Wood.
254	23·418	Heathy pasture and trees.	298	1·225	Road.
			299	23·532	Arable.
255	1·005	Arable.	300	20·725	Arable.
256	·083	Pond.	301	1·097	Wood, &c.
257	1·959	Arable.	302	20·315	Arable, &c.
258	12·062	Arable.	303	4·437	Road.
259	6·922	House, garden, ornamental ground, &c.	304	19·229	Arable, &c.
			305	19·911	Arable, &c.
260	21·361	Arable and wood.	306	14·907	Wood, &c.
261	39·190	Wood.	307	23·139	Arable, &c.
262	·096	Holly Island.	308	21·658	Arable, &c.
263	13·549	Arable and rough pasture.	309	20·212	Arable, &c.
			310	21·505	Arable.
264	23·297	Arable and wood.	311	505·536	Wood.
265	1·039	Wood.	312	19·713	Wood.
266	·644	Wood.	313	24·183	Wood.
267	19·690	Arable and wood.	314	5·384	Arable.
268	5·093	Road.	315	2·525	Road.
269	2·420	Wood.	316	·641	Wood.
270	2·525	Arable, &c.	317	1·751	Wood.
271	2·889	Arable, &c.	318	13·231	Arable, wood, &c.
272	·072	Wood (island).	319	2·106	Road.
273	·328	Wood (island).	320	18·992	Wood.

No. on Plan.	Area in Acres.	Remarks.
321	15·116	Arable.
322	19·215	Arable, &c.
323	2·119	Wood, &c.
324	18·447	Arable, &c.
325	20·591	Arable, &c.
326	·279	Wood, &c.
327	4·572	Arable.
328	1·357	Road.
329	15·357	Arable, &c.
330	18·923	Arable, &c.
331	2·155	Road.
332	2·194	Wood.
333	1·456	Wood.
334	21·118	Arable.
335	20·882	Arable.
336	·202	Wood.
337	·130	Wood.
338	12·323	Arable, &c.
339	·089	Wood.
340	3·506	Houses, yard, ornamental ground, &c.
341	·377	Garden.
342	·330	Ornamental ground.
343	20·440	Arable.
344	11·995	Arable, &c.
345	19·659	Arable, &c.
346	2·813	Wood.
347	12·788	Wood, &c.
348	78·898	Wood.
349	25·102	Arable, &c.
350	20·494	Arable.
351	21·257	Arable.
352	13·022	Arable, &c.
353	20·651	Arable.
354	·068	Houses, &c.
355	13·076	Arable.
356	1·132	Road.
357	·562	Houses, yard, garden, &c.
358	20·456	Arable.
359	7·136	Wood.
360	36·618	Arable.
361	2·944	Wood.
362	1·991	Wood.
363	30·717	Arable.
364	19·733	Arable.
365	34·443	Arable.
366	1·189	Yard.
367	2·678	Wood.
368	·419	Houses, ornamental ground, &c.
369	2·393	Orchard.
370	48·362	Arable, &c.
371	4·696	Houses and wood.
372	2·614	Wood.
373	11·950	Wood.
374	2·797	Wood.
375	24·590	Arable.
376	4·042	Houses, waste, gardens, &c.
377	1·168	Arable.
378	3·087	House, gardens, ornamental ground, &c.
379	6·560	Arable.
380	5·576	Arable.
381	12·820	Arable, &c.
382	39·206	Arable, &c.
383	·550	Wood.
384	31·266	Arable, wood, &c.
385	1·923	Wood.
386	2·320	Arable.
387	43·229	Arable, &c.
388	·809	Arable.
389	·840	Arable, &c.
390	15·897	Arable, &c.
391	84·345	Wood, &c.
392	24·163	Arable.
393	39·626	House, arable, garden, &c.
394	·353	Wood.
395	17·583	Wood.
396	12·628	Heathy pasture and trees.
396a	·556	Road.
397	6·657	Heathy pasture.
398	1·305	Houses, yards, garden, &c.
399	6·239	Arable.
400	29·244	Arable, &c.
401	1·362	Arable, &c.
402	3·582	Road.
403	1·710	Arable.
404	·720	Rough pasture and whins.
405	·712	Arable.
406	3·148	Arable.
407	·120	Arable.
408	1·438	Arable.
409	29·243	Houses, gardens, rough pasture, whins, &c.
410	1·293	Arable.
411	6·186	Arable, houses, &c.
412	1·618	Arable.

No. on Plan.	Area in Acres.	Remarks.
413	1·116	Arable.
414	·205	Pond.
415	5·142	Arable and houses.
416	6·270	Road.
417	2·799	Wood.
418	2·204	Arable, furze, &c.
419	2·849	Arable and houses.
420	25·851	Moss, &c.
421	46·993	Arable, rough pasture, &c.
422	18·698	Wood, &c.
423	7·229	Arable and wood.
424	34·259	Arable, &c.
425	6·395	Arable.
426	37·137	Arable, &c.
427	11·353	Arable, &c.
428	3·655	Arable and heathy pasture.
429	9·618	Houses, yards, garden, heathy pasture, &c.
430	6·208	Arable.
431	7·476	Heathy pasture, &c.
432	1·657	Arable.
433	3·779	Heathy pasture and whins.
434	3·271	Arable, &c.
435	12·543	Houses, arable, garden, &c.
436	3·088	Heathy pasture, trees, &c.
437	8·146	Whins, heathy pasture, &c.
438	3·595	Arable.
439	3·464	Houses, garden, and arable.
440	16·521	Whins, heathy pasture, &c.
441	16·600	Arable.
442	·826	Arable.
443	29·161	Wood, heathy pasture, &c.
444	3·999	Arable, &c.
445	·429	Arable and house.
446	5·483	Houses, garden, and arable.
447	10·211	Wood, &c.
448	13·423	Wood.
448a	21·977	Arable, &c.
449	14·702	Arable.
450	11·881	Arable.
451	13·081	Arable, &c.
452	18·084	Arable.
453	4·795	Whins, heathy pasture, &c.
454	2·135	Arable.
455	3·392	Arable.
456	·961	Arable.
457	·896	Arable.
458	12·588	Arable, &c.
459	14·359	Houses, arable, garden, &c.
460	3·992	Arable.
461	7·530	Arable, &c.
462	2·150	Wood.
463	15·720	Arable and wood.
464	13·321	Arable.
465	28·174	Houses, arable, garden, &c.
466	15·816	Arable, &c.
467	7·286	Arable, &c.
468	10·190	Arable.
469	·410	Wood.
470	9·354	Arable.
471	15·225	Arable, &c.
472	·881	Rough pasture and whins.
473	19·248	Arable and rough pasture.
474	·637	Wood (island).
475	6·306	Houses, arable, &c.
476	1·332	Arable.
477	12·480	Arable.
478	·849	Wood (island).
479	11·222	Rough pasture, whins, and wood.
480	6·376	Road.
481	7·336	Arable.
482	31·196	Arable.
483	1·582	Wood.
484	7·490	Arable, &c.
485	4·522	Arable, whins, &c.
486	12·263	Arable.
487	12·818	Arable, rough pasture, &c.
488	2·805	Wood.
489	18·764	Rough pasture, whins, &c.
490	10·483	Arable.
491	3·984	Wood.
492	3·125	Rough pasture, whins, &c.
493	·375	Houses, garden, rough pasture, &c.

No. on Plan.	Area in Acres.	Remarks.
494	10·946	Houses, arable, gardens, &c.
495	6·258	Arable.
496	1·100	Houses, yards, garden, &c.
497	16·073	Arable, &c.
498	21·159	Arable, &c.
499	1·666	Wood.
500	20·585	Arable.
501	21·697	Arable.
502	3·032	Yard, houses, garden, &c.
503	22·894	Arable.
504	18·867	Arable, &c.
505	18·970	Arable, &c.
506	·090	Houses and waste.
507	16·725	Arable, &c.
508	23·851	Arable.
509	·848	Wood.
510	29·416	Arable.
511	16·992	Arable.
512	1·749	Wood, &c.
513	1·317	Arable.
514	15·269	Arable.
515	20·699	Arable.
516	15·052	Arable.
517	2·491	Arable.
518	1·053	Graveyard.
519	·132	Mill dam.
520	·665	Arable, &c.
521	1·086	Houses, garden, and yard.
522	2·594	Road.
523	·484	Houses, gardens, &c.
524	12·455	Arable.
525	19·201	Arable, &c.
526	21·140	Arable, &c.
527	44·282	Arable.
528	·488	Pond.
529	27·958	Arable, &c.
530	15·938	Arable, &c.
531	16·571	Arable.
532	6·234	Arable, &c.
533	·583	Houses, yards, garden, &c.
534	5·390	Arable, &c.
535	·768	Road.
536	·174	Road.
537	4·556	Arable, &c.
538	2·989	Arable, &c.
539	8·804	Rough pasture and arable.
540	·593	Houses, gardens, &c.
541	5·059	Arable.
542	5·005	Arable, &c.
543	5·007	Arable, &c.
544	3·593	Road.
545	5·359	Arable.
546	5·758	Arable.
547	76·303	Wood, &c.
548	2·766	Arable.
549	9·873	Arable, &c.
550	27·458	Arable, houses, &c.
551	8·310	Wood.
552	·152	Wood.
553	25·434	Arable.
554	·179	Wood.
555	2·194	Road.
556	26·465	Arable.
557	1·473	Road.
558	22·361	Arable.
559	7·005	Houses, garden, and arable.
560	4·917	Houses, arable, garden, &c.
561	5·629	Arable.
562	3·706	Arable, &c.
563	·139	Road.
564	1·113	Houses, yard, rough pasture, &c.
565	7·269	Arable, &c.
566	6·460	Road.
567	1·019	Wood.
568	13·377	Arable.
569	39·289	Arable, &c.
570	·859	Houses, yards, garden, &c.
571	9·671	Arable and rough pasture.
572	18·924	Arable and rough pasture.
573	28·581	Wood and rough pasture.
574	4·000	Arable.
575	4·243	Houses, yards, gardens, arable, &c.
576	1·678	Arable, &c.
577	27·766	Wood.
578	19·169	Arable, &c.
579	8·645	Arable.
580	18·215	Houses, arable, gardens, &c.
581	7·787	Houses, arable, garden, &c.

No. on Plan.	Area in Acres.	Remarks.
582	2·724	Arable and houses.
583	7·361	Houses, arable, gardens, &c.
584	4·457	House, arable, garden, &c.
585	5·002	Houses, arable, garden, &c.
586	26·992	Wood.
587	3·138	Arable.
588	3·094	Arable.
589	2·903	Arable.
590	1·518	Houses, garden, ornamental ground, &c.
591	·772	Arable and houses.
592	·292	Pond.
593	3·120	Houses, garden, and arable.
594	5·321	Rough pasture and whins.
595	3·847	Arable.
596	3·546	Arable, &c.
597	22·447	Houses, yard, garden, &c.
598	12·528	Arable, &c.
599	·556	Wood.
600	·468	Wood.
601	14·325	Arable.
602	19·855	Arable.
603	14·840	Arable.
604	5·568	Arable.
605	9·162	Arable.
606	6·342	Whins, heathy pasture, &c.
607	3·130	Arable.
608	35·903	Arable.
609	5·988	Houses, garden, and arable.
610	2·702	House, arable, garden, &c.
611	1·600	Arable.
612	13·995	Arable.
613	13·648	Houses, arable, garden, &c.
614	·635	Invergordon Reservoir.
615	13·639	Houses, arable, garden, &c.
616	·525	Free church, &c.
617	3·303	Arable.
618	1·139	Houses, gardens, &c.
619	12·571	Arable.
620	22·909	Arable.
621	69·437	Rough pasture, wood, &c.
622	11·654	Houses, arable, garden, &c.
623	2·363	Wood.
624	·572	Road.
625	30·345	Arable.
626	1·803	Houses, garden, rough pasture, &c.
627	2·281	Arable.
628	5·792	Arable, &c.
629	13·725	Road.
630	15·957	Arable.
631	20·794	Arable.
632	15·877	Arable.
633	19·517	Arable.
634	·595	Road.
635	34·573	Arable.
636	26·141	Arable, &c.
636a	·919	Road.
637	·187	Houses and waste.
638	36·517	Arable.
639	6·669	Arable and trees.
640	5·078	Wood.
641	·266	Wood.
642	24·420	Arable, &c.
643	1·869	Wood.
644	14·018	Arable, &c.
645	5·445	Houses, garden, ornamental ground, &c.
646	4·976	Arable.
647	2·414	Arable, &c.
648	2·531	Wood.
649	19·677	Wood, &c.
650	1·323	House, garden, rough pasture, &c.
651	28·043	Arable.
652	10·880	Rough pasture, whins, &c.
653	3·504	Rough pasture, whins, &c.
654	6·947	Arable, house, &c.
655	1·504	Garden.
656	·944	Road.
657	10·020	Arable.
658	2·411	Wood.
659	21·434	Arable.
660	·573	Road.
661	15·541	Arable.
662	2·978	Houses, yards, garden, ornamental ground, &c.

No. on Plan.	Area in Acres.	Remarks.	No. on Plan.	Area in Acres.	Remarks.
663	43·906	Wood.	712	·632	Stackyard.
664	18·192	Arable.	713	1·089	Houses, gardens, &c.
665	3·020	Wood.	714	15·279	Arable, &c.
666	·888	Road.	715	18·594	Arable.
667	8·219	Wood.	716	·872	Wood.
668	1·835	Road.	717	1·020	Wood.
669	1·150	Wood.	718	9·954	Arable, &c.
670	15·956	Arable.	719	5·349	Wood.
671	23·660	Arable.	720	4·053	Wood.
672	2·929	Wood.	721	18·385	Arable.
673	18·564	Arable.	722	34·120	Arable, &c.
674	25·991	Arable.	723	2·507	Wood.
675	20·456	Arable, &c.	724	21·322	Arable.
676	·098	Arable.	725	19·848	Arable, &c.
677	2·820	Houses, arable, garden, &c.	726	20·291	Arable, &c.
			727	1·512	Wood.
678	·926	Houses, garden, ornamental ground, &c.	728	10·579	Arable.
			729	4·261	Road.
679	·915	Stackyard, &c.	730	6·521	Arable, &c.
680	25·790	Arable, &c.	731	10·645	Arable.
681	2·672	Wood, &c.	732	10·393	Arable.
682	1·187	Road.	733	11·140	Arable.
683	·450	Mill dam.	734	12·225	Arable.
684	20·178	Arable.	735	11·932	Arable.
685	19·715	Arable.	736	11·736	Arable.
686	13·487	Arable.	737	12·208	Arable.
687	2·314	House, wood, garden, &c.	738	16·514	Arable.
			739	7·331	Arable.
688	4·969	Arable.	740	12·051	Arable.
689	15·494	Arable, &c.	741	11·830	Arable.
690	19·575	Arable, &c.	742	11·094	Arable.
691	30·214	Arable.	743	11·683	Arable.
692	12·494	Wood.	744	51·390	Arable.
693	19·732	Arable.	745	7·060	Arable.
694	6·255	Wood.	746	16·759	Arable.
695	24·391	Arable, &c.	747	1·720	Houses and yard.
696	13·316	Arable.	748	1·037	Road.
697	12·553	Arable.	749	1·416	Houses, gardens, ornamental grounds, &c.
698	12·226	Arable.			
699	13·463	Arable, &c.	750	10·333	Arable.
700	12·076	Arable, &c.	751	8·883	Arable.
701	·271	House, gardens, &c.	752	8·134	Arable.
702	10·379	Arable, &c.	753	5·200	Arable.
703	·543	Wood.	754	13·220	Arable.
704	5·329	Road.	755	6·658	Arable, &c.
705	19·238	Arable.	756	25·519	Arable.
706	17·176	Arable.	757	·089	Arable.
707	20·896	Arable, &c.	758	4·680	Arable, &c.
708	22·932	Arable, &c.	759	1·592	Road.
709	21·370	Arable, &c.	760	11·124	Arable.
710	22·089	Arable, &c.	761	5·725	Arable, &c.
711	15·601	Arable, &c.	762	34·759	Arable, &c.

No. on Plan.	Area in Acres.	Remarks.	No. on Plan.	Area in Acres.	Remarks.
763	1·517	Arable.	805	1·280	Arable, &c.
763a	1·665	Arable.	806	2·132	Arable.
764	2·951	Arable, &c.	807	4·995	Houses, arable, garden, &c.
764a	1·561	Arable.			
765	6·326	Arable, &c.	808	2·456	Arable.
766	4·930	Arable, &c.	809	18·280	Arable, &c.
767	8·935	Arable, &c.	810	40·212	Arable, &c.
768	48·509	Arable, &c.	811	8·154	Arable.
769	8·520	Wood, &c.	812	30·835	Arable.
770	·704	Brushwood and whins.	813	2·301	Rough pasture, &c.
771	26·845	Arable, &c.	814	2·258	Arable.
772	32·686	Arable and whins.	815	1·977	Arable.
773	2·063	Arable.	816	·202	Belleport Pier.
773a	2·300	Arable.	817	·485	Houses, garden, &c.
774	1·676	Arable.	818	1·847	Arable.
774a	1·960	Arable.	819	2·480	Arable.
775	5·630	Arable.	820	1·443	Wood.
776	3·134	Arable, wood, &c.	821	16·423	Arable.
777	4·037	Arable.	822	2·294	Wood.
778	2·646	Houses, garden, and arable.	823	37·977	Arable.
			824	17·741	Arable.
779	3·244	Arable.	825	4·589	Brushwood, whins, &c.
780	2·577	Arable and house.			
781	2·334	Arable.	825a	18·648	Arable.
782	10·697	Arable.	826	18·299	Arable.
783	2·131	Arable.	827	·404	Houses, gardens, &c.
784	1·434	Houses, arable, gardens, &c.	828	3·454	Houses, yards, garden, and ornamental ground.
785	1·877	Market stance.			
786	2·949	Arable.	829	19·647	Arable.
787	1·956	Arable.	830	42·399	Arable, &c.
788	2·595	Arable.	831	7·825	Rough pasture, &c.
789	2·238	Arable.	832	10·311	Road.
790	2·242	Arable.	833	1·702	Houses, yards, garden, &c.
791	1·048	Arable.			
792	3·261	Arable, &c.	834	2·375	Road.
793	32·401	Arable.	835	12·624	Arable.
794	14·936	Arable and wood.	836	16·435	Arable.
795	3·725	Wood.	837	·366	Road.
796	21·798	Arable, rough pasture, &c.	838	2·689	Arable.
			839	20·775	Arable.
797	36·952	Arable and rough pasture.	840	35·572	Highland Railway (part of).
798	8·537	Houses, yards, gardens, ornamental ground, wood, &c.	841	17·629	Arable.
			842	2·152	Arable and trees.
			843	·289	Rough pasture.
799	1·823	Arable.	844	1·152	Rough pasture.
800	·516	Houses and gardens.	845	·952	Wood.
801	54·523	Arable.	846	28·311	Arable.
802	5·366	Arable.	847	1·290	Church, churchyard, &c.
803	40·724	Arable, &c.	848	1·185	Arable.
804	·728	Arable.	849	2·543	Arable.

No. on Plan.	Area in Acres.	Remarks.	No. on Plan.	Area in Acres.	Remarks.
850	8·077	Houses, arable, gardens, &c.	894	7·660	Arable.
			895	·722	House and garden.
851	16·896	Arable, &c.	896	1·141	Arable.
852	23·824	Arable, &c.	897	·102	Road.
853	2·033	Arable.	898	3·603	Arable.
854	·435	Houses, ornamental ground, &c.	899	16·938	Arable.
			900	·339	Houses and gardens.
855	·269	Arable.	901	3·831	Wood.
856	2·310	Houses, ornamental ground, &c.	901a	·885	Wood.
			902	22·242	Arable and wood.
857	·865	Nursery.	902a	·682	Wood.
858	48·427	Ornamental grounds, &c.	903	4·207	Arable and wood.
			904	12·483	Arable.
859	4·133	Gardens, &c.	905	·451	Rough pasture.
860	5·051	Arable.	906	2·163	Arable.
861	·900	Wood, &c.	907	·388	Road.
862	12·126	Arable.	908	1·773	Arable.
863	10·370	Arable.	909	3·716	Arable and garden.
864	12·849	Arable, &c.	910	5·143	Arable and houses.
865	31·417	Wood, &c.	911	4·959	Arable.
866	16·694	Arable.	912	·635	Free church, &c.
867	18·209	Wood, &c.	913	18·883	Arable, &c.
868	·491	Rough pasture.	914	7·708	Arable, wood, house, &c.
869	1·151	Rough pasture.			
870	·514	Pasture, &c.	915	11·483	Arable and wood.
871	1·588	Rough pasture and whins.	916	12·115	Arable.
			917	15·734	Arable and wood.
872	·758	House and yard.	918	2·225	Arable.
873	·283	Wood.	919	15·314	Arable, wood, &c.
874	9·607	Arable.	920	9·384	Arable.
875	2·108	Arable.	921	8·196	Arable.
876	2·798	Arable.	922	12·262	Houses, arable, garden, &c.
877	·657	Wood.			
878	28·797	Arable.	923	23·510	Arable.
879	2·150	Ornamental ground, &c.	924	18·853	Wood.
			925	15·480	Arable.
880	10·963	Arable.	926	5·802	Rough pasture, &c.
881	·610	Houses, ornamental ground, &c.	927	2·159	Road.
			928	·158	Whins (island).
882	·874	Road.	929	117·254	Wood.
883	3·568	Houses, gardens, and yards.	930	5·256	Arable, &c.
			931	5·074	Arable, &c.
884	·645	Yard.	932	·578	Houses, garden, &c.
885	10·713	Arable.	933	·554	Stackyard.
886	19·995	Arable.	934	5·720	Arable, &c.
887	22·349	Arable.	935	5·398	Arable, &c.
888	1·558	Road.	936	1·248	Pond.
889	1·116	Wood.	937	7·206	Arable, &c.
890	1·189	Wood.	938	71·096	Houses, arable, garden, rough pasture, &c.
891	19·073	Arable.			
892	4·717	Arable.	939	2·221	Houses, garden, heathy pasture, &c.
893	1·924	Arable.			

No. on Plan.	Area in Acres.	Remarks.
940	13·853	Arable, &c.
941	2·248	Rough pasture and boulders.
942	13·803	Arable, &c.
943	3·752	Heathy pasture, &c.
944	6·652	Heathy pasture.
945	7·858	Arable.
946	4·790	Arable.
947	7·353	Houses, heathy pasture, yard, and garden.
948	18·767	Arable and heathy pasture.
949	3·982	Road.
950	28·815	Arable and heathy pasture.
951	14·629	Arable.
952	7·904	Arable and heathy pasture.
953	14·936	Heathy pasture.
953a	·114	Pasture and trees (island).
954	4·875	Heathy pasture and arable.
955	13·964	Heathy pasture.
956	35·251	Heathy pasture and pasture.
957	1·858	Arable and rough pasture.
958	10·409	Heathy pasture.
959	6·166	Arable, &c.
960	5·333	Arable, &c.
961	·407	Pond.
962	·396	Arable.
963	·838	Houses, yard, garden, &c.
964	5·599	Arable, rough pasture, &c.
	12494·959	Area of the numbered portion of the Parish.

RECAPITULATION.

Area in Acres.	Remarks.
12263·471	Land.
171·209	Roads.
35·572	Railways.
24·707	Water.
12494·959	Area of the numbered portion of the Parish.

UNNUMBERED.—Principally on 6-inch Scale.

Area in Acres.	Remarks.
21157·021	Moorland, &c.
501·888	Foreshore.
44·859	Town of Invergordon.
38·618	Village of Alness (part of).
11·242	Village of Saltburn.
40·783	River Alness.
14·238	Black Water.
5·024	Tidal water (River Alness).
27·820	Loch Chuinneag (part of).
35·470	Loch a' Chairn.
·858	Loch Bad a' Bhàthaich (part of).
8·744	Water.
21886·565	Area of the unnumbered portion of the Parish.
12494·959	Area of the numbered portion of the Parish.
34381·524	Total area of the Parish.

RECAPITULATION FOR THE PARISH.

Area in Acres.	
33515·211	Land.
171·209	Roads.
35·572	Railways.
152·620	Water.
5·024	Tidal water.
501·888	Foreshore.
34381·524	Total area of the Parish of Rosskeen, in the County of Ross.

INDEX TO PLACES

IN THE

PARISH OF ROSSKEEN.

COUNTY OF ROSS.

Name of Place.	No. of Sheet. 6-inch scale.	No. of Sheet. 25·344 in. scale.
Achandunie -	LIII.	15
Achnagarron -	LXV.	4
Alness - -	"	7, 8
Alltanfearn - -	LII.	8
Ardross Castle -	LIII.	9
Ardross Cottages -	"	10
Auchintoul - -	LXVI.	5
Back of Kincraig -	"	1
Badachonacher -	LIV.	9
Badachonacher Moss	"	"
Balalochan - -	LII.	4
Balarishallich -	LIII.	7
Balnacraig - -	LII.	8
Balnaguisich -	LXV.	4
Bardentyre - -	LIV.	13
Belleport - -	LXV.	8
Belleport Pier -	"	"
Blackpark -	LXVI.	6
Braeantra - -	LII.	4
Braetollie -	LIII.	6
Caplach - -	LXV.	4
Church - -	LXVI.	5
Crannich - -	LIII.	7
Crawl - -	LXV.	"
Cromlet - -	LXVI.	5
Crosshills -	LXV.	3
Cruive Cottage -	"	"
Cuillich - -	LIII.	16
Culcairn - -	"	"
Culgreine - -	"	11
Dal More - -	LXV.	7, 8
Dalmore - -	"	8
Dalmore - -	"	"
Dal Neich -	LIII.	15
Dalnacloich - -	LIII.	12
Dalnavie - -	"	11
Dalneich - -	"	15
Dalreoich -	LII.	4
Drove Stance -	LIII.	7
Easter Achnacloich	"	12
Easter Ardross -	"	11
Easter Baldoon -	"	6
Easter Coillymore	LIV.	13
Easter Ord - -	LXVI.	2
Easter Ross -	LIII.	16
Easter Stonyfield -	LIV.	9
Free Church -	LXV.	4
Free Church -	LXVI.	5, 6
Free Church Manse	LXV.	4
Free Church Manse	LXVI.	5
Free Church School	LIII.	10
Free Church School	LXV.	4
Glaick - -	LIII.	10
Holly Island -	"	"
Inchindown -	LIV.	9
Inchlumpie - -	LII.	8
Inchnavie -	LIII.	15
Inverbrekie - -	LXVI.	2
Invergordon -	"	5, 6
Invergordon Castle	"	5
Invergordon Mains	"	"
Kincraig - -	"	1
Little Kincraig -	"	1
Loanreoch - -	LIII.	6

Name of Place.	No. of Sheet. 6-inch scale.	No. of Sheet. 25·344 in. scale.
Lower Kincraig -	LXVI.	1
Mains of Ardross -	LIII.	9
Manse - -	LXVI.	5
Millcraig - -	LXV.	3
Millcraig Mill -	"	"
Mossfield - -	"	4
Mulliuafua - -	"	"
Newmore - -	LIV.	13
Newmore Castle (in ruins) - -	LIII.	16
Newmore Cottage	"	"
Newton - -	LIV.	14
Nonakilm - -	LXV.	4
North Glaick -	LIII.	6
Northfield - -	LIV.	13
Obsdale - -	LXV.	4, 8
Old House of Ardross - -	LIII.	9
Prospect View -	LXV.	8
Reiskmore - -	LIV.	14
Rhicullen - -	"	13
Rosebank - -	LIII.	16
Rosskeen - -	LXVI.	5
	LXV.	8
Rosskeen Bridge -	LXVI.	5
Ruievard - -	LII.	8
Saltburn - -	LXVI.	2, 6
Seabank Cottage -	"	6
Stittenham - -	LIII.	11
Strath Rusdale -	LII.	4, 8
Strathy - -	LIII.	7
Tomich - -	LXVI.	1
Watertown - -	LIV.	13
Wester Achnacloich	LIII.	11
Wester Baldoon -	"	6
Wester Coillymore	LIV.	13
Wester Lonvine -	"	"
Wester Stonyfield -	"	9
White Hills -	LXV.	4

LONDON:
Printed by George E. Eyre and William Spottiswoode,
Printers to the Queen's most Excellent Majesty.
For Her Majesty's Stationery Office.

19

ORDNANCE SURVEY OF SCOTLAND.

BOOK OF REFERENCE TO THE PLAN

OF THE

PARISH OF ROTHES
(PART OF),

IN THE

COUNTY OF BANFF,

CONTAINING 899·332 ACRES.

MAJOR-GENERAL SIR HENRY JAMES, R.E., F.R.S., F.G.S., &c.,
SUPERINTENDENT OF THE SURVEY.

LONDON:
PRINTED BY GEORGE E. EYRE AND WILLIAM SPOTTISWOODE,
PRINTERS TO THE QUEEN'S MOST EXCELLENT MAJESTY.
FOR HER MAJESTY'S STATIONERY OFFICE.

1870.

Price One Shilling.

[7142.—50—11/70.]

on the
imately
qual to

of each

Book.

are in-

-31·4.

et con-
double
to the

Scales

... W

.... T

.... T

xon

equent

—

... C.F.
... T.C.
.. C.W.
... Def.
... T.S.

ow the

ORDNANCE SURVEY OF SCOTLAND

PARISHES OF BOHARM AND ROTHES

BANFFSHIRE

INDEX TO THE SHEETS

Published on the Scale of $\frac{1}{2500}$ or 25·344 Inches to a Mile

Scale of this Index One Inch to a Mile

EXPLANATORY REMARKS.

The scale of the Parish Plans is the 1-2500th of the actual length on the ground, and is equal to 25·344 inches to a mile, which is very approximately equal to one square inch to one acre, the square of 1·0018 inch being equal to one acre.

The length of each sheet is $1\frac{1}{2}$ miles, and the width 1 mile, the area of each sheet is therefore 960 acres.

Each enclosure has a reference number to the area which is given in this Book.

The Braces (ʃ) on the plans are to indicate that the spaces so braced are included under the same reference number.

The Altitudes in feet above the Mean Level of the Sea are written thus—31·4.

The Scale of the Plans of the County is 6 inches to a mile, and each sheet contains the same area as 16 sheets of the Parish Plans. There is therefore a double reference number to each sheet, as VI. 9., the Roman Numerals referring to the County Plans, the Arabic Figures to the Parish Plans.

The following are the characters employed on the Ordnance Plans on the Scales of 1–2500, and 6 inches to a mile :—

County Names	C	Hundreds or Wards	W
Parishes	P	Townships	T
Extra Parochial	E	Division of Townships	T

Antiquities ..... ROMAN / Druidical or Saxon / Norman or Subsequent

The descriptions of the boundaries are shown by the following initials :—

Centre of Stream	*C.S.*	Centre of Fence	*C.F.*
Centre of Road	*C.R.*	Top of Cop	*T.C.*
Side of Stream or Drain	*S.S.* or *S.D.*	Centre of Wall	*C.W.*
Root of Hedge	*R.H.*	Defaced	*Def.*
Face of Wall	*F.W.*	Track of Stream	*T.S.*
Undefined	*Und.*		

Where a change occurs in the boundaries, the symbol [o—o] is used to show the part at which the change takes place

N.B.—To convert Decimal Fractions of an Acre into Roods and Perches, multiply the decimal first by 4 and then by 40, preserving the same number of decimals in the product.

Examples—

	Acres.		Acres.
	633·357		527·013
	4		4
	1·428		·052
	40		40
A. R. P.		A. R. P.	
633 1 17	17·120	527 0 2	2·080

TABLE

FOR CONVERTING DECIMAL PARTS OF AN ACRE INTO ROODS AND PERCHES.

Perch.	0 Rood.	1 Rood.	2 Roods.	3 Roods.	Perch.	0Rood.	1 Rood.	2 Roods.	3 Roods.
0	·000	·250	·500	·750	21	·131	·381	·631	·881
1	·006	·256	·506	·756	22	.137	·387	·637	·887
2	·012	·262	·512	·762	23	·144	·394	·644	·894
3	·019	·269	·519	·769	24	·150	·400	·650	·900
4	·025	·275	·525	·775	25	·156	·406	·656	·906
5	·031	·281	·531	·781	26	·162	·412	·662	·912
6	·037	·287	·537	·787	27	·169	·419	·669	·919
7	·044	·294	·544	·794	28	·175	·425	·675	·925
8	·050	·300	·550	·800	29	·181	·431	·681	·931
9	·056	·306	·556	·806	30	·187	·437	·687	·937
10	·062	·312	·562	·812	31	·194	·444	·694	·944
11	·069	·319	·569	·819	32	·200	·450	·700	·950
12	·075	·325	·575	·825	33	·206	·456	·706	·956
13	·081	·331	·581	.831	34	·212	·462	·712	·962
14	·087	·337	·587	·837	35	·219	·469	·719	·969
15	·094	·344	·594	·844	36	·225	·475	·725	·975
16	·100	·350	·600	·850	37	·231	·481	·731	·981
17	·106	·356	·606	·856	38	·237	·487	·737	·987
18	·112	·362	·612	·862	39	·244	·494	·744	·994
19	·119	·369	·619	·869	40	·250	·500	·750	1·000
20	·125	·375	·625	·875					

PARISH OF ROTHES

(PART OF),

IN THE

COUNTY OF BANFF.

No. on Plan.	Area in Acres.	Remarks.	No. on Plan.	Area in Acres.	Remarks.
1	45·151	River Spey (part of).	30	13·102	Arable.
2	·248	Shingle.	31	·412	Wood (islands).
3	·680	Rough pasture and trees.	32	·880	Shingle.
4	·252	Arable.	33	15·738	Wood, furze, &c.
5	·518	Arable and trees.	34	40·159	Arable.
6	2·719	Pasture.	35	2·785	Public road.
7	·836	Pasture, houses, garden, &c.	36	1·292	Houses, garden, &c.
8	27·455	Arable.	37	4·137	Arable.
9	1·019	Shingle.	38	·474	Wood.
10	1·314	Rough pasture.	39	9·320	Arable.
11	·564	Farmsteading.	40	9·273	Arable.
12	11·772	Wood.	41	19·382	Arable.
13	6·889	Arable.	42	9·750	Arable.
14	·665	Stackyard, wood, &c.	43	10·294	Arable.
15	·618	Farmsteading.	44	8·920	Arable.
16	·402	Garden.	45	7·453	Wood.
17	28·759	Pasture.	46	16·599	Wood, &c.
18	1·857	Water.	47	·228	Private road.
19	5·137	Furze, shingle, &c.	48	1·663	Wood and stream.
20	2·059	Shingle and trees.	49	·221	Rough pasture.
21	2·401	Wood and stream.	50	9·575	Arable.
22	6·733	Arable, &c.	51	·670	Wood.
23	42·084	Wood.	52	·203	Wood.
23a	·220	Water.	53	143·506	Wood.
24	7·555	Furze, trees, &c.	54	·780	Water.
25	13·141	Arable, &c.	55	·553	Marsh.
26	4·013	Shingle.	56	355·073	Wood, &c.
27	·560	Garden.		899·332	
28	·843	Farmsteading, &c.			
29	·426	Rough pasture, trees, &c.			

RECAPITULATION.

848·539	Land.
48·008	Water.
2·785	Public roads.
899·332	Area of the part of the Parish of Rothes which is in the County of Banff.

NOTE.—The County Boundary divides the Parish of Rothes; the remainder of the Parish is in the County of Elgin, and will have a separate Book of Reference.

INDEX TO PLACES

IN THE

PARISH OF ROTHES—(PART OF).

COUNTY OF BANFF.

Name of Place.	No. of Sheet.		Name of Place.	No. of Sheet.	
	6-inch scale.	25·344 in. scale.		6-inch scale.	25·344 in. scale.
Aikenway - -	XVIII.	4	River Spey -	XVIII.	4
Aikenway Castle	XIII. A.	16	Red Burn - -	"	"
Boat of Aikenway	"	"	Sourden Pool -	XIII. A.	16
Geantree Pool -	"	"	Sheriffhaugh -	XIII.	13
Haddock Pool -	"	"	Sandy Hill -	XVIII.	4
Hollybush Pool -	"	"	Sandyhill Pool -	"	"
Island Pool -	"	"	Wood of Arndilly	"	"
Lower Aikenway	"	"			

LONDON:
Printed by GEORGE E. EYRE and WILLIAM SPOTTISWOODE,
Printers to the Queen's most Excellent Majesty.
For Her Majesty's Stationery Office.

ORDNANCE SURVEY OF SCOTLAND.

BOOK OF REFERENCE TO THE PLAN

OF THE

PARISH OF ROTHES
(PART OF),

IN THE

COUNTY OF ELGIN,

CONTAINING 19234·453 ACRES.

MAJOR-GENERAL SIR HENRY JAMES, R.E., F.R.S., F.G.S., &c.,
SUPERINTENDENT OF THE SURVEY.

LONDON:
PRINTED BY GEORGE E. EYRE AND WILLIAM SPOTTISWOODE,
PRINTERS TO THE QUEEN'S MOST EXCELLENT MAJESTY.
FOR HER MAJESTY'S STATIONERY OFFICE.

1871.

Price Two Shillings and Sixpence.

[7142.—50.—12/71.]

O

Publishe

Published in 28 S

The portions only

EXPLANATORY REMARKS.

The scale of the Parish Plans is the 1-2500th of the actual length on the ground, and is equal to 25·344 inches to a mile,* which is very approximately equal to one square inch to one acre, the square of 1·0018 inch being equal to one acre.

The length of each sheet is $1\frac{1}{2}$ miles, and the width 1 mile, the area of each sheet is therefore 960 acres.

Each enclosure has a reference number to the area which is given in this Book.

The Braces (f) on the plans are to indicate that the spaces so braced are included under the same reference number.

The Altitudes in feet above the Mean Level of the Sea are written thus—31·4.

The Scale of the Plans of the County is 6 inches to a mile, and each sheet contains the same area as 16 sheets of the Parish Plans. There is therefore a double reference number to each sheet, as VI. 9., the Roman Numerals referring to the County Plans, the Arabic Figures to the Parish Plans.

The following are the characters employed on the Ordnance Plans on the Scales of 1–2500, and 6 inches to a mile :—

County Names	C	Hundreds or Wards	W
Parishes	P	Townships	T
Extra Parochial	E	Division of Townships	T

Antiquities ..... ROMAN / Druidical or Saxon / Norman or Subsequent

The descriptions of the boundaries are shown by the following initials :—

Centre of Stream	*C.S.*	Centre of Fence	*C.F.*
Centre of Road	*C.R.*	Top of Cop	*T.C.*
Side of Stream or Drain	*S.S.* or *S.D.*	Centre of Wall	*C.W.*
Root of Hedge	*R.H.*	Defaced	*Def.*
Face of Wall	*F.W.*	Track of Stream	*T.S.*

Undefined ..... *Und.*

Where a change occurs in the boundaries, the symbol [o—o] is used to show the part at which the change takes place

* Or 3·157 chains to an inch.

N.B.—To convert Decimal Fractions of an Acre into Roods and Perches, multiply the decimal first by 4 and then by 40, preserving the same number of decimals in the product.

Examples—

	Acres.		Acres.
	633·357		527·013
	4		4
	1·428		·052
	40		40
A. R. P.	17·120	A. R. P.	2·080
633 1 17		527 0 2	

TABLE

FOR CONVERTING DECIMAL PARTS OF AN ACRE INTO ROODS AND PERCHES.

Perch.	0 Rood.	1 Rood.	2 Roods.	3 Roods.	Perch.	0 Rood.	1 Rood.	2 Roods.	3 Roods.
0	·000	·250	·500	·750	21	·131	·381	·631	·881
1	·006	·256	·506	·756	22	.137	·387	·637	·887
2	·012	·262	·512	·762	23	·144	·394	·644	·894
3	·019	·269	·519	·769	24	·150	·400	·650	·900
4	·025	·275	·525	·775	25	·156	·406	·656	·906
5	·031	·281	·531	·781	26	·162	·412	·662	·912
6	·037	·287	·537	·787	27	·169	·419	·669	·919
7	·044	·294	·544	·794	28	·175	·425	·675	·925
8	·050	·300	·550	·800	29	·181	·431	·681	·931
9	·056	·306	·556	·806	30	·187	·437	·687	·937
10	·062	·312	·562	·812	31	·194	·444	·694	·944
11	·069	·319	·569	·819	32	·200	·450	·700	·950
12	·075	·325	·575	·825	33	·206	·456	·706	·956
13	·081	·331	·581	·831	34	·212	·462	·712	·962
14	·087	·337	·587	·837	35	·219	·469	·719	·969
15	·094	·344	·594	·844	36	·225	·475	·725	·975
16	·100	·350	·600	·850	37	·231	·481	·731	·981
17	·106	·356	·606	·856	38	·237	·487	·737	·987
18	·112	·362	·612	·862	39	·244	·494	·744	·994
19	·119	·369	·619	·869	40	·250	·500	·750	1·000
20	·125	·375	·625	·875					

PARISH OF ROTHES (PART OF),

IN THE

COUNTY OF ELGIN.

No. on Plan.	Area in Acres.	Remarks.	No. on Plan.	Area in Acres.	Remarks.
1	·153	House and garden.	34	3·757	Arable and trees.
2	·495	Wood, &c.	35	8·341	Arable and footpaths.
3	15·218	Arable.	36	·625	Whins, &c.
4	33·853	Arable.	37	4·347	Whins and trees.
5	1·905	Rough pasture.	38	·406	House, arable, garden, &c.
5a	·032	Whins.			
6	·745	Water (stream), &c.	39	·511	Houses, rough pasture, garden, &c.
7	12·259	Arable.			
8	13·857	Moss, &c.	40	·476	Rough pasture, whin, &c.
9	1·134	Arable, &c.			
10	·137	Arable.	41	2·723	Arable, stackyard, &c.
11	4·527	Arable, &c.	42	1·716	Arable.
12	·776	Arable, ruins, &c.	43	·735	Heathy pasture.
13	1·276	Marsh, &c.	44	2·326	Arable.
14	5·411	Pasture.	45	10·464	Wood, &c.
15	·163	Houses, garden, &c.	46	4·041	Arable, heathy pasture, &c.
16	12·153	Arable and road.			
17	·789	Arable.	47	27·900	Wood, roads, &c.
18	2·629	Arable.	48	4·468	Arable.
19	10·899	Arable and road.	49	·247	Houses, gardens, &c.
20	·440	Houses, garden, road, &c.	50	1·714	Road.
			51	·250	Arable.
21	·461	House, garden, whin, &c.	52	·280	Arable.
			53	2·637	Wood, rough pasture, and roads.
22	8·389	Arable and footpaths.			
23	·183	House, waste, garden, &c.	54	7·664	Wood, &c.
			55	4·980	Arable and trees.
24	6·100	Arable and footpath.	56	5·098	Arable, rough pasture, and trees.
25	·735	Pasture, footpath, &c.			
26	1·126	Rough pasture and footpath.	57	1·474	Arable, &c.
			58	·086	Houses, gardens, &c.
27	·592	Rough pasture.	59	11·668	Arable and trees.
28	5·695	Arable, &c.	60	4·715	Arable and trees.
29	·438	Houses, garden, &c.	61	4·972	Arable.
30	·872	Arable.	62	2·064	Wood and road.
31	1·037	Arable and trees.	63	15·274	Moss, roads, &c.
32	·346	Houses, yards, gardens, waste, &c.	64	·142	House, garden, rough pasture, &c.
33	3·454	Arable and footpath.	65	·979	Arable.

No. on Plan.	Area in Acres.	Remarks.
66	5·678	Wood, heathy pasture, &c.
67	·502	Arable.
68	6·154	Arable, &c.
68a	·027	Arable.
69	·471	Houses, garden, stackyard, rough pasture, &c.
70	2·059	Arable, &c.
71	·211	Arable.
72	11·830	Arable, &c.
73	7·915	Arable and roads.
74	·122	House, garden, &c.
75	8·848	Wood, rough pasture, roads, &c.
76	·603	Houses, arable, garden, rough pasture, &c.
77	6·265	Wood and road.
78	3·203	Arable, &c.
79	1·243	Houses, yard, gardens, road, &c.
80	25·154	Arable, &c.
81	21·446	Arable, rough pasture, road, &c.
82	5·928	Arable, rough pasture, houses, road, &c.
83	2·364	Arable.
84	1·414	Arable.
85	3·589	Whins, trees, &c.
86	2·503	Arable, &c.
87	·220	Houses, rough pasture, garden, &c.
88	·249	Houses, rough pasture, gardens, &c.
89	6·457	Arable.
90	2·113	Heathy pasture and trees.
91.	2·357	Arable.
92	·382	Rough pasture and trees.
93	3·103	Arable and roads.
94	·145	Houses, gardens, &c.
95	·129	House, garden, &c.
96	·956	Arable.
97	·629	House, garden, whins, &c.
98	7·486	Arable, whins, & roads.
99	6·680	Arable and footpath.
100	·851	Arable.
101	8·670	Arable and roads.
102	5·671	Arable, &c.
103	·656	Houses, yards, gardens, &c.
104	1·189	Stream, whins, &c.
105	21·996	Arable.
106	7·714	Arable and yard.
107	·159	Garden.
108	·238	House, trees, &c.
109	25·254	Wood, stream, whins, &c.
110	7·495	Wood and road.
111	·203	Houses, garden, &c.
112	6·706	Whins, heathy pasture, roads, &c.
113	2·042	Arable.
114	10·570	Arable.
115	3·282	Arable.
116	·121	Whins, &c.
117	17·566	Arable and stones.
118	16·844	Arable.
119	6·837	Arable.
120	2·067	Wood.
121	2·052	Arable.
122	2·383	Road.
123	·294	Houses, garden, and yards.
124	·392	Houses, rough pasture, garden, &c.
125	·090	House, rough pasture, garden, &c.
126	40·560	Arable, rough pasture, whins, &c.
127	·389	Arable.
128	·462	Houses, garden, &c.
129	·757	Mill dam.
130	·836	Arable.
131	1·390	Houses, yards, &c.
132	1·467	Arable.
133	·861	Rough pasture, &c.
134	1·337	Arable, &c.
135	·307	Wood.
136	·552	Ornamental ground, &c.
137	·432	Ornamental ground, house, &c.
138	29·123	Arable.
139	30·623	Arable, &c.
140	·869	Wood, &c.
141	2·275	Whins (island).
142	86·250	Arable, rough pasture, &c.

No. on Plan.	Area in Acres.	Remarks.	No. on Plan.	Area in Acres.	Remarks.
143	9·897	Wood, rough pasture, whins, &c.	189	11·644	Arable, &c.
			190	·130	Houses and yard.
144	22·802	Arable.	191	1·220	Wood and rough pasture.
145	1·133	Whins.			
146	16·931	Arable.	192	1·767	Wood, rough pasture, &c.
147	7·654	Arable.			
148	25·371	Arable, whins, &c.	193	5·121	Arable, &c.
149	6·713	Arable, &c.	194	13·427	Arable, &c.
150	8·499	Arable.	195	2·988	Heathy pasture, trees, &c.
151	19·219	Rough pasture, whins, &c.	196	19·384	Arable, &c.
152	1·628	Shingle.	197	·533	Houses, garden, &c.
153	5·504	Arable.	198	·090	House, garden, &c.
154	1·429	Arable, &c.	199	14·764	Arable, &c.
155	1·561	Houses, yards, garden, rough pasture, &c.	200	2·861	Wood, &c.
			201	·298	Houses, garden, &c.
			202	20·935	Arable, &c.
156	26·075	Arable, road, &c.	203	1·461	Wood, rough pasture, &c.
157	15·269	Arable.			
158	5·934	Arable, &c.	204	·107	Houses, garden, and yards.
159	14·630	Arable, &c.			
160	13·005	Arable, &c.	204a	3·178	Arable and roads.
161	7·033	Arable, &c.	205	1·455	Wood.
162	7·748	Arable, &c.	206	·266	Houses, gardens, &c.
163	8·824	Arable.	207	14·884	Arable, &c.
164	33·646	Marsh, heathy pasture, &c.	208	1·476	Arable.
			209	·119	Mill dam.
165	5·771	Arable, &c.	210	101·255	Wood, roads, &c.
166	2·115	Arable, &c.	211	6·802	Arable, rough pasture, &c.
167	·141	Water (pond).			
168	3·342	Arable.	212	13·265	Arable.
169	3·738	Arable.	213	2·119	Arable.
170	4·354	Arable.	214	·399	Road.
171	2·453	Arable.	215	7·573	Arable.
172	1206·201	Heathy pasture, &c.	216	2·259	Wood and rough pasture.
173	7·943	Arable, &c.			
174	2·972	Arable and road.	217	30·337	Highland Railway.
175	2·761	Marsh.	218	4·598	Wood, &c.
176	39·581	Moss, trees, &c.	219	2·190	Wood.
177	·671	Arable, &c.	220	3·712	Arable.
178	3·149	Arable.	221	·130	Houses, gardens, &c.
179	·264	House, garden, &c.	222	·182	Wood.
180	3·558	Arable, &c.	223	·320	Stackyard.
181	·142	Houses, garden, &c.	224	1·457	Houses, rough pasture, &c.
182	4·006	Arable, &c.			
183	·419	Houses, yards, garden, &c.	225	·590	Wood.
			226	1·651	Wood.
184	18·935	Arable, whins, &c.	227	11·028	Arable, &c.
185	·678	Arable.	228	7·794	Wood, roads, &c.
186	·647	Arable.	229	1·444	Arable, &c.
187	·873	Arable.	230	·079	Garden.
188	36·960	Wood, &c.	231	·236	Houses, garden, &c.

No. on Plan.	Area in Acres.	Remarks.
232	17·699	Arable, &c.
233	·077	House, &c.
234	1·657	Road.
235	·468	Arable and garden.
235a	1·362	Road.
236	27·597	Wood, road, &c.
237	5·014	Arable.
238	38·856	Arable and road.
239	1·728	Wood and road.
240	·332	Road.
241	·764	Rough pasture, trees, &c.
242	7·537	Ornamental ground, &c.
243	·323	House, yards, &c.
244	3·868	Wood, roads, &c.
245	20·671	Arable and trees.
246	1·865	Nursery and orchard.
247	2·145	Ornamental grounds, house, &c.
248	2·009	Houses and garden.
249	·935	Wood, &c.
250	2·210	Wood, &c.
251	25·587	Arable.
252	25·682	Arable.
253	1·244	Wood, rough pasture, &c.
254	38·267	Arable, wood, &c.
255	10·584	Arable, trees, &c.
256	2·938	Arable and trees.
257	·703	Road.
258	1·230	Arable, house, and garden.
259	2·420	Houses, garden, yards, &c.
260	·690	Stream, rough pasture, &c.
261	1·290	Mill dam.
262	76·815	Arable, rough pasture, &c.
263	28·809	Arable.
264	8·621	Whins, trees, &c.
265	15·010	Arable.
266	12·449	Whins, &c.
267	·235	Wood.
268	41·566	Arable, roads, &c.
269	·628	Houses, gardens, &c.
270	19·841	Arable.
271	19·065	Wood, pond, &c.
272	1·713	Heathy pasture.
273	2·697	Arable.
274	1·474	Heathy pasture.
275	16·374	Wood, &c.
276	1·604	Arable.
277	·592	Houses, garden, &c.
278	6·772	Ornamental grounds, road, &c.
279	·510	Houses and yards.
280	·960	Road.
281	·319	Ornamental ground, &c.
282	·326	Pond.
283	5·518	Arable, &c.
284	1·806	Arable.
285	16·118	Arable and stream.
286	·213	Heathy pasture.
287	·530	Rough pasture, &c.
288	·930	Arable, &c.
289	5·169	Arable, &c.
290	7·958	Arable.
291	·043	House, &c.
292	7·130	Arable.
293	6·993	Arable.
294	2·580	Arable, &c.
295	·231	Mill dam.
296	5·755	Arable.
297	5·330	Arable.
298	6·095	Arable.
299	4·032	Arable.
300	8·345	Arable and road.
301	5·229	Arable.
302	·452	Rough pasture, &c.
303	29·171	Wood, &c.
304	9·645	Arable, &c.
305	9·014	Arable and road.
306	10·345	Arable, &c.
307	8·852	Arable and road.
308	1·693	Houses, garden, &c.
309	23·277	Arable, &c.
310	12·679	Arable,
311	·385	Houses, garden, &c.
312	6·496	Arable and road.
313	5·690	Heathy pasture, &c.
314	·372	Mill dam.
315	7·575	Arable, &c.
316	13·159	Road.
317	11·136	Arable.
318	13·888	Arable, road, &c.
319	·645	Heathy pasture, &c.
320	41·727	Arable, house, and roads.
321	1·214	Road.
322	4·645	Arable.
323	2·684	Arable.

No. on Plan.	Area in Acres.	Remarks.
324	18·647	Arable.
325	5·904	Arable.
326	5·174	Arable, &c.
327	·706	Rough pasture, whins, &c.
328	·095	House, garden, &c.
329	6·803	Arable.
330	10·727	Arable.
331	1·545	Rough pasture, whins, &c.
332	6·934	Arable, &c.
333	7·829	Arable, road, &c.
334	3·399	Arable.
335	13·810	Arable.
336	9·338	Arable, &c.
337	1·371	Wood.
338	1·255	Rough pasture, whins, &c.
339	15·120	Arable.
340	96·850	Wood, streams, &c.
341	31·517	Arable, &c.
342	3·886	Arable, &c.
343	·260	Rough pasture, road, &c.
344	·310	Houses, garden, &c.
345	19·127	Arable and trees.
346	30·635	Wood, road, &c.
347	11·606	Wood and road.
348	·129	Houses, garden, &c.
349	8·791	Arable, rough pasture, &c.
350	2·232	Arable.
351	1·700	Arable.
352	8·930	Heathy pasture, trees, &c.
353	3·045	Arable.
354	1992·237	Wood, roads, streams, &c.
355	5·811	Heathy pasture, &c.
356	12·712	Arable, &c.
357	2·413	Arable.
358	1·845	Arable.
359	2·174	Arable.
360	·352	House, garden, &c.
361	1·906	Arable.
362	4·837	Arable, &c.
363	2·504	Arable, &c.
364	7·247	Arable.
365	8·335	Arable and road.
366	2·884	Arable.
367	·221	Houses, garden, &c.
368	1·239	Arable.
369	·470	Arable.
370	·130	Houses, garden, &c.
371	1·540	Arable.
372	2·189	Arable.
373	2·148	Arable.
374	1·246	Arable.
375	1·849	Arable.
376	5·189	Arable.
377	4·540	Arable.
378	·960	Arable.
379	3·910	Arable.
380	2·354	Arable.
381	·341	Houses, garden, &c.
382	3·069	Arable, &c.
383	8·856	Arable and roads.
384	11·680	Arable and roads.
385	1·115	Arable.
386	·504	Houses, yards, garden, &c.
387	1·281	Arable.
388	·568	Arable, &c.
389	2·464	Arable.
390	3·706	Arable.
391	1·066	Arable, &c.
392	3·900	Arable, &c.
393	1·280	Arable.
394	·770	Arable.
395	2·232	Arable.
396	1·932	Arable.
397	2·910	Arable, &c.
398	5·689	Arable.
399	·239	House, gardens, &c.
400	170·204	Wood, &c.
401	3·935	Arable, rough pasture, &c.
402	134·432	Wood and roads.
403	38·262	Arable, &c.
404	7·658	Whins, wood, &c.
405	·811	Whins, trees, &c.
406	9·980	Arable, &c.
407	4·964	Arable, whins, &c.
408	13·459	Wood, roads, &c.
409	4·479	Arable.
410	5·484	Wood, &c.
411	·628	Houses, gardens, &c.
412	42·191	Arable, &c.
413	6·673	Arable and roads.
414	·979	Houses, yards, garden, &c.
415	·192	Whins.
416	13·080	Road.
417	19·899	Arable, &c.

No. on Plan.	Area in Acres.	Remarks.	No. on Plan.	Area in Acres.	Remarks.
418	20·441	Arable, &c.	462	·166	House, garden, &c.
419	·277	Whins.	463	30·548	Arable.
420	1·389	Houses, stackyard, &c.	464	32·951	Arable, rough pasture, &c.
421	1·235	Road.			
422	·919	House, garden, &c.	465	3·643	Arable.
423	20·599	Arable, &c.	466	·740	Stream, heathy pasture, &c.
424	1·271	Rough pasture, &c. (island).	467	·499	Road.
425	·244	House, garden, &c.	468	16·295	Arable.
426	·089	House and garden.	469	11·078	Arable and roads.
427	6·151	Arable.	470	·773	Houses, garden, stackyards, &c.
428	·170	Rough pasture, &c.			
429	·520	Arable.	471	·321	Orchard, &c.
430	·535	Rough pasture, whins, &c.	472	·156	Wood.
			473	2·586	Arable.
431	·153	Garden.	474	·099	Wood.
432	·150	House, garden, &c.	475	·373	Wood.
433	2·586	Arable.	476	2·812	Rough pasture, road, &c.
434	23·939	Arable.			
435	4·100	Rough pasture, whins, &c.	477	·594	Wood.
			478	26·550	Wood.
436	8·102	Arable.	479	20·780	Arable.
437	16·270	Arable.	480	2·437	Wood, rough pasture, &c.
438	5·868	Arable.			
439	1·375	Rough pasture, whins, &c.	481	3·854	Arable.
			482	1·494	Heathy pasture, &c.
440	12·381	Arable.	483	·643	Arable.
441	1·443	Road.	484	5·248	Whins, heathy pasture, &c.
442	3·077	Arable, &c.			
443	13·784	Arable, roads, &c.	485	·510	Houses, arable, &c.
444	·246	Houses and gardens.	486	1·217	Ornamental grounds.
445	·072	House, garden, &c.	487	·758	Garden, &c.
446	8·451	Arable.	488	·302	Arable and house.
447	2·571	Rough pasture, whins, &c.	489	·482	Arable.
			490	8·091	Wood and footpaths.
448	·092	House, garden, &c.	491	·469	Wood.
449	·599	Road.	492	35·701	Arable, road, &c.
450	·300	Mill dam.	493	1·151	Arable.
451	·518	Rough pasture, pasture, &c.	494	7·339	Whins, trees, &c.
			495	·151	Mill dam.
452	·378	Ornamental grounds, house, &c.	496	·956	Houses, yards, gardens, &c.
453	·171	Ornamental grounds.	497	7·525	Arable.
454	·213	Arable.	498	5·357	Arable and rough pasture.
455	25·831	Arable and road.			
456	·372	Rough pasture, whins, &c.	499	2·359	Arable and rough pasture.
457	·242	Arable, &c.	500	·281	Wood.
458	6·194	Arable.	501	·518	Wood and road.
459	13·452	Arable.	502	17·654	Arable, &c.
460	·147	Arable.	503	13·099	Arable.
461	1·119	Arable.	504	·303	Wood and heathy pasture.

No. on Plan.	Area in Acres.	Remarks.
505	·346	Wood, &c.
506	2·945	Arable.
507	23·080	Arable, &c.
508	1·819	Rough pasture, &c.
509	3·943	Arable and rough pasture.
510	5·631	Heathy pasture, trees, &c.
511	6·475	Whins, &c.
512	4·664	Wood, whins, &c.
513	8·700	Wood.
514	25·005	Arable and road.
515	17·244	Arable.
516	1·029	Arable.
517	·248	House, waste, garden, &c.
518	·301	Arable.
519	·435	Whins, &c.
520	7·516	Wood, whins, &c.
521	13·996	Arable.
522	19·368	Arable and road.
523	·300	Wood, &c.
524	29·398	Arable, &c.
525	31·568	Arable.
526	32·095	Arable.
527	26·495	Arable and road.
528	14·732	Arable.
529	1·230	Arable.
530	1·175	Arable.
531	14·443	Stream and shingle.
532	2·672	Arable.
533	3·532	Whins, heathy pasture, &c.
534	1·516	Wood and whins.
535	·729	Wood.
536	1·619	Wood, &c.
537	·907	Houses, arable, garden, &c.
538	·250	Garden, &c.
539	1·255	Wood, &c.
540	10·086	Arable, &c.
541	·515	Houses, heathy pasture, garden, &c.
542	1·498	Road and whins.
543	·815	Whins.
544	·785	Wood.
545	17·721	Arable.
546	3·620	Road.
547	24·330	Arable and road.
548	·225	Embankment.
549	10·612	Arable, &c.
550	13·699	Arable, &c.
551	5·394	Whins, heathy pasture, &c.
552	13·579	Rough pasture, whin, &c.
553	1·906	Wood.
554	1·468	Wood.
555	65·678	Wood, roads, rough pasture, &c.
556	·447	Old mill dam.
557	·345	Whins.
558	·731	House, rough pasture, garden, &c.
558a	·222	Heathy pasture, &c.
559	7·784	Whins, heathy pasture, &c.
560	33·211	Morayshire Railway.
561	1·714	Arable.
562	·100	Houses, garden, &c.
563	·382	Arable.
564	2·577	Whins, trees, &c.
565	·324	Arable.
566	3·922	Arable.
567	12·716	Arable, footpath, &c.
568	1·408	Arable and road.
569	·333	Arable.
570	1·155	Rough pasture, &c.
570a	5·647	Arable, road, &c.
571	·170	House, garden, &c.
572	2·756	Arable, &c.
573	2·424	Road.
574	·190	House, garden, &c.
575	1·484	Arable.
576	1·622	Heathy pasture.
577	·664	Arable, &c.
578	·704	Arable.
579	·662	House, rough pasture, &c.
580	·966	Houses, yards, garden, &c.
581	4·719	Arable, &c.
582	1·093	Arable.
583	·645	Arable.
584	1·392	Arable.
585	5·869	Arable.
586	·219	Wood.
587	4·538	Arable, &c.
588	·927	Heathy pasture, &c.
589	7·884	Heathy pasture, &c.
590	·086	House, garden, &c.
591	1·243	Arable.
592	·278	Houses, garden, &c.

No. on Plan.	Area in Acres.	Remarks.	No. on Plan.	Area in Acres.	Remarks.
593	2·115	Arable, &c.	637	·290	Wood.
594	2·201	Whins, heathy pasture, &c.	638	·720	Road.
			639	12·609	Arable and house.
595	5·310	Arable, whins, &c.	640	4·973	Arable, road, &c.
596	13·337	Arable and road.	641	·650	House, stackyard, &c.
597	128·432	Wood, roads, streams, &c.	642	·794	Houses, garden, &c.
			643	5·646	Whins, rough pasture, &c.
598	10·113	Arable.			
599	·617	Houses, yards, garden, &c.	644	·604	Graveyard, &c.
			645	5·484	Arable and road.
600	2·886	Arable, &c.	646	·651	Rough pasture and trees.
601	3·208	Arable, heathy pasture, &c.	647	2·091	Arable.
602	1·093	Arable, &c.	647a	·474	Rough pasture, &c.
603	·514	Arable.	648	·768	Arable.
604	·264	Houses, garden, &c.	649	39·056	Arable, &c.
605	1·142	Arable, &c.	650	32·309	Arable, &c.
606	·330	Arable.	651	3·791	Whins, trees, &c.
607	·106	House, garden, &c.	652	229·046	River Spey (part of).
608	·608	Arable, &c.	653	2·561	Whins and trees.
609	·208	Houses, garden, &c.	654	11·168	Arable.
610	2·498	Arable.	655	13·678	Morayshire Railway (disused section).
611	7·317	Arable.			
612	6·643	Whins, &c.	656	1·705	Rough pasture, trees, &c.
613	2·198	Arable, &c.			
614	·629	Arable.	657	2·028	Houses, yards, &c.
615	·980	Arable.	658	·881	Garden, whins, &c.
616	3·420	Arable, &c.	659	·448	Pasture.
616a	2·074	Whins, trees, &c.	660	2·084	Rough pasture, whin, &c.
617	1·208	Whins, house, &c.			
618	·159	Arable.	661	1·194	Arable.
619	1·487	Arable.	662	17·674	Whins, rough pasture, &c. (island).
620	·400	Whins.			
621	·368	Mill dam.	663	·511	Stream.
622	·291	Whins, &c.	664	32·860	Arable.
623	13·618	Arable, &c.	665	33·876	Arable.
624	1·080	Arable.	666	1·209	Road.
625	12·247	Arable.	667	32·084	Arable, &c.
626	7·732	Arable, &c.	668	7·480	Rough pasture, trees, &c.
627	·559	Houses, yards, garden, &c.			
			669	31·510	Arable, &c.
628	·350	Arable.	670	6·011	Arable.
629	11·819	Arable.	671	1·872	Arable.
630	4·461	Arable.	672	12·382	Arable, &c.
631	·752	Arable, rough pasture, &c.	673	·924	Houses, yards, &c.
			674	·766	Arable, garden, &c.
632	·495	Wood, &c.	675	·237	Arable and trees.
633	·304	House, rough pasture, &c.	676	1·177	Whins, stream, &c.
			677	19·140	Arable.
634	·509	Whins.	678	10·668	Arable.
635	13·991	Arable, whins, &c.	679	·459	Road.
636	11·179	Arable, whins, &c.	680	9·540	Arable, &c.

No. on Plan.	Area in Acres.	Remarks.	No. on Plan.	Area in Acres.	Remarks.
681	6·250	Arable, &c.	729	1·763	Arable, trees, &c.
682	17·091	Arable.	730	1·488	Arable and trees.
683	1·389	Whins, &c.	731	1·525	Arable.
684	28·726	Arable.	732	2·436	Arable.
685	8·693	Whins.	733	11·674	Arable and road.
686	36·378	Arable.	734	56·168	Arable and road.
687	32·450	Arable and road.	735	12·185	Arable.
688	118·393	Wood, road, &c.	736	·690	Heathy pasture, &c.
689	3·341	Heathy pasture.	737	30·682	Whins, heathy pasture, streams, &c.
690	16·638	Wood.			
691	17·986	Wood and stream.	738	4·268	Whins and rough pasture.
692	·952	Road.			
693	46·589	Wood and stream.	739	8·739	Whins, heathy pasture, stream, &c.
694	·212	Heathy pasture.			
695	1·697	Heathy pasture.	740	2·605	Arable.
696	7·706	Arable.	741	4·575	Arable, &c.
697	2·079	Arable.	742	·410	Mill dam.
698	4·354	Heathy pasture, whins, &c.	743	3·909	Stream, rough pasture, &c.
699	·206	Arable, &c.	744	·499	Wood.
700	11·482	Pasture.	745	1·034	Arable.
701	·340	Arable, ruin, &c.	746	1·637	Houses, yards, &c.
702	12·588	Arable and stones.	747	1·084	Wood, rough pasture, stream, &c.
703	25·898	Arable.			
704	24·415	Arable.	748	6·478	Arable.
705	2·104	Road.	749	·747	House, garden, &c.
706	·419	Mill dam.	750	·758	Ornamental grounds, &c.
707	10·793	Arable.			
708	·406	Road.	751	1·206	Arable, &c.
709	3·897	Arable, &c.	752	3·956	Arable, &c.
710	·652	Arable.	753	·958	Wood.
711	·638	Arable.	754	2·052	Arable, &c.
712	1·381	Arable.	755	·868	Curling pond.
713	·328	Arable, rough pasture, &c.	756	2·235	Arable.
			757	1·260	Arable.
714	·077	Arable, &c.	758	·722	Arable, &c.
715	·905	Whins, &c.	759	1·756	Arable, stream, &c.
716	·608	Rough pasture.	760	·782	Arable, stream, &c.
717	·638	Road.	761	1·296	Arable.
718	21·245	Arable and rough pasture.	762	1·544	Arable, &c.
			763	·691	Arable, &c.
719	37·761	Arable.	764	·679	Arable, &c.
720	15·554	Arable.	765	1·279	Arable.
721	·324	Mill dam, &c.	766	1·218	Arable.
722	·692	Stackyard and road.	766a	·270	Embaukment.
723	1·510	Houses, yards, garden, &c.	767	·631	Arable, &c.
			768	·779	Arable, &c.
724	·724	House, garden, &c.	769	1·481	Arable, &c.
725	57·750	Arable.	770	2·864	Arable, road, &c.
726	·969	Arable, &c.	771	1·441	Heathy pasture, &c.
727	·808	Arable, &c.	772	·152	Mill dam.
728	1·524	Arable.	773	1·927	Arable and wood.

No. on Plan.	Area in Acres.	Remarks.
774	1·857	Houses, heathy pasture, garden, &c.
775	23·684	Arable.
776	21·075	Arable.
777	·934	Whins, &c.
778	1·390	Wood, &c.
779	1·457	Arable and road.
780	·605	Arable, &c.
781	1·620	Arable, &c.
782	1·725	Arable, &c.
783	·287	Houses, stackyards, &c.
784	6·151	Arable.
785	1·371	Houses, arable, garden, &c.
786	1·107	Road.
787	29·942	Arable.
788	1·980	Arable.
789	10·273	Arable.
790	1·381	Road.
791	·448	Graveyard, &c.
792	·096	Arable.
793	23·139	Arable.
794	1·815	Houses, garden, wood, &c.
795	2·199	Wood, &c.
796	1·233	Arable, &c.
797	·675	Arable, &c.
798	1·827	Arable, &c.
799	41·630	Arable, roads, &c.
800	44·127	Wood, whins, heathy pasture, &c.
801	3·420	Arable.
802	·394	Arable.
803	·392	Houses, rough pasture, gardens, &c.
804	·573	Road.
805	1·641	Arable.
806	3·370	Arable, rough pasture, &c.
807	2·803	Arable.
808	2·496	Arable.
809	2·582	Arable.
810	1·390	Arable.
811	2·021	Arable.
812	1·652	Arable.
813	3·230	Arable.
814	5·950	Arable.
815	14·105	Arable.
816	·780	Houses, yards, garden, &c.
817	12·725	Arable.
818	13·956	Arable and road.
819	·414	Mill dam.
820	1·744	Rough pasture, ruin, &c.
821	2·619	Arable.
822	2·651	Arable, &c.
823	1·300	Arable, &c.
824	1·777	Road.
825	·104	Heathy pasture, &c.
826	2·474	Arable.
827	1·379	Arable, &c.
828	3·945	Arable, &c.
829	19·392	Arable and road.
830	·459	Houses, garden, &c.
831	37·022	Arable and road.
832	·342	Heathy pasture.
833	16·408	Arable, &c.
834	2·396	Arable, road, &c.
835	2·504	Arable, &c.
836	15·119	Arable and roads.
837	·959	Arable, &c.
838	1·068	Arable, &c.
839	·932	Arable, &c.
840	1·102	Arable, &c.
841	4·262	Arable &c.
842	1·852	Arable and road.
843	5·711	Arable and road.
844	·602	Whins, &c.
845	·578	Rough pasture, &c.
846	1·246	Arable, &c.
847	2·845	Arable.
848	1·190	Arable.
849	1·190	Arable.
850	·306	Arable, &c.
851	1·420	Arable, &c.
852	1·009	Arable.
853	·899	Arable.
854	·429	Arable, &c.
855	·587	Arable.
856	1·233	Arable, &c.
857	·684	Arable.
858	1·609	Arable.
859	4·109	Arable, &c.
860	2·643	Arable, &c.
861	1·334	Arable, &c.
862	·956	Arable.
863	1·251	Arable.
864	1·204	Arable.
865	1·246	Arable, &c.
866	1·345	Arable, &c.
867	1·209	Arable, &c.
868	1·369	Arable, &c.
869	2·516	Arable, &c.

No. on Plan.	Area in Acres.	Remarks.	No. on Plan.	Area in Acres.	Remarks.
870	2·366	Arable and rough pasture.	918	1·214	Arable, &c.
			919	1·385	Arable, &c.
871	1·194	Arable, &c.	920	·709	Road.
872	·649	Road.	921	1·074	Arable.
873	·482	Arable.	922	1·158	Arable.
874	1·177	Rough pasture and roads.	923	1·133	Arable.
			924	2·436	Arable.
875	·700	Arable.	925	2·106	Arable.
876	·844	Arable.	926	1·444	Arable.
877	1·345	Arable, &c.	927	2·904	Arable.
878	1·140	Arable.	928	2·162	Arable.
879	1·275	Arable.	929	1·041	Arable.
880	13·088	Arable road, &c.	930	1·013	Arable.
881	1·278	Arable.	931	1·291	Arable.
882	4·154	Arable.	932	·805	Arable.
883	1·237	Arable.	933	1·668	Arable.
884	1·291	Arable.	934	1·874	Arable.
885	1·245	Arable.	935	1·235	Arable.
886	1·250	Arable.	936	·828	Heathy pasture, &c.
887	3·015	Arable, &c.	937	·861	Arable.
888	1·452	Arable.	938	2·308	Arable.
889	4·395	Arable, rough pasture, &c.	939	1·512	Arable.
			940	·398	Houses, garden, &c.
890	1·386	Arable.	941	·078	Heathy pasture.
891	3·914	Arable.	942	3·507	Arable.
892	1·376	Arable.	943	1·689	Arable.
893	1·249	Arable.	944	2·398	Arable.
894	2·744	Arable.	945	·620	Arable.
895	2·538	Arable.	946	·146	Rough pasture, &c.
896	1·300	Arable.	947	1·752	Arable.
897	1·503	Arable.	948	9·513	Pasture.
898	·609	Road.	949	17·837	Pasture, &c.
899	3·116	Arable, road, &c.	950	7·271	Pasture.
900	5·425	Arable and roads.	951	·871	Pasture.
901	2·609	Arable, &c.	952	·370	Pasture and ruin.
902	4·282	Arable, &c.	953	2·236	Pasture.
903	13·577	Whins, rough pasture, &c.	954	12·782	Pasture.
			955	·189	Pasture and ruin.
904	2·493	Arable, &c.	956	·383	Pasture and ruins.
905	4·030	Arable, &c.	957	7·912	Arable.
906	2·639	Arable, &c.	958	·549	Pasture.
907	1·318	Arable.	959	2·380	Arable.
908	1·131	Arable.	960	16·986	Stream and shingle.
909	·853	Arable.	961	10·199	Arable, &c.
910	·859	Arable.	962	15·237	Arable, &c.
911	1·373	Whins, &c.	963	1·336	Rough pasture, &c.
912	1·155	Arable.	964	·600	Houses, stackyard, garden, &c.
913	·938	Arable.			
914	·481	Whins, &c.	965	2·652	Wood, rough pasture, &c.
915	1·316	Arable, &c.			
916	2·500	Arable, &c.	966	·168	Houses, gardens, &c.
917	2·549	Arable, &c.	967	·525	Arable, &c.

No on. Plan.	Area in Acres.	Remarks.
968	·942	Arable, &c.
969	·955	Arable.
970	2·079	Arable, &c.
971	16·989	Arable, &c.
972	6·361	Arable, &c.
973	·825	Houses, heathy pasture, garden, &c.
974	6·294	Arable and roads.
975	·388	House, gardens, &c.
976	4·436	Arable, road, &c.
977	2·077	Arable, &c.
978	·972	Arable, &c.
979	1·037	Arable, &c.
980	1·282	Arable.
981	1·539	Arable.
982	1·656	Arable, &c.
983	3·938	Arable.
984	·239	House and garden.
985	1·182	Rough pasture, &c.
986	520·099	Wood, heathy pasture, &c.
987	3·560	Arable, heathy pasture, &c.
988	2·691	Arable.
989	1·322	Arable, &c.
990	1·859	Arable, &c.
991	1·640	Arable, &c.
992	1·854	Arable, &c.
993	3·074	Arable, &c.
994	4·213	Arable, &c.
995	4·946	Arable, &c.
996	1·425	Pasture.
997	·863	Pasture.
998	·384	Pasture.
999	·586	Pasture.
1000	9·358	Arable and road.
1001	3·099	Pasture.
1002	3·905	Heathy pasture.
1003	1·662	Pasture.
1004	2·590	Pasture, &c.
1005	5·070	Pasture, &c.
1006	2·746	Heathy pasture.
1007	·111	Rough pasture, &c.
1008	4·798	Arable, rough pasture, &c.
1009	1·138	Road.
1010	39·010	Arable, &c.
1011	·029	Road.
1012	·365	Rough pasture, &c.
1013	35·201	Wood, roads, &c.
1014	12·905	Arable, &c.
1015	·152	Pond.
1016	61·601	Roads, heathy pasture, &c.
1017	·411	Mill dam.
1018	16·275	Wood and road.
1019	23·842	Arable and whin.
1020	·272	Houses, rough pasture, &c.
1021	·265	Heathy pasture.
1022	·602	Arable.
1023	11·630	Arable and rough pasture.
1024	1·433	Houses, yards, garden, &c.
1025	6·500	Arable.
1026	·860	Arable.
1027	9·691	Arable.
1028	1·269	Arable, &c.
1029	6·128	Road.
1030	11·730	Arable.
1031	3·004	Arable.
1032	·337	Arable.
1033	·220	House, gardens, &c.
1034	·212	Arable.
1035	·322	Wood.
1036	13·166	Whins, trees, &c.
1037	1·151	Heathy pasture.
1038	4·916	Arable.
1039	·292	Road.
1040	6·869	Arable.
1041	·287	Road.
1042	7·101	Arable.
1043	·506	Road.
1044	10·652	Arable.
1045	7·685	Heathy pasture, road, &c.
1046	1·793	Arable.
1047	20·944	Arable, &c.
1048	·162	Mill dam.
1049	9·531	Arable.
1050	20·386	Arable.
1050a	4·116	Whins, rough pasture, &c.
1051	13·040	Arable.
1052	30·774	Arable, &c.
1053	·213	Whins.
1054	14·061	Arable, house, &c.
1054a	·078	Mill dam.
1055	·361	Houses, yards, &c.
1056	·704	Houses, yards, garden, &c.
1057	6·270	Arable.
1058	3·414	Arable.

No. on Plan.	Area in Acres.	Remarks.
1059	·629	Houses, arable, &c.
1060	13·634	Arable.
1061	·391	Arable.
1062	13·880	Arable, &c.
1063	36·681	Arable, roads, &c.
1064	6·614	Arable.
1065	·679	Road.
1066	6·878	Arable.
1067	8·085	Arable.
1068	·426	Mill dam, rough pasture, &c.
1069	·461	Houses and yards.
1070	·102	House and garden.
1071	·332	Houses, garden, &c.
1072	2·325	Arable.
1073	13·822	Arable.
1074	8·220	Arable and road.
1075	4·920	Arable.
1076	12·692	Arable, rough pasture, &c.
1077	40·165	Arable, whin, &c.
1078	7·589	Arable.
1079	6·277	Arable.
1080	·108	House, garden, &c.
1081	·611	Arable, &c.
1082	1·855	Wood, heathy pasture, &c.
1083	3·033	Road.
1084	24·544	Arable, &c.
1085	1·055	Whins and road.
1086	44·190	Wood, road, &c.
1087	·342	Arable.
1088	21·858	Arable, &c.
1089	4·940	Arable, &c.
1090	19·667	Arable, &c.
1091	6·718	Wood, stream, &c.
1092	65·352	Arable.
1093	9·696	Rough pasture, &c.
1094	·164	House and garden.
1095	1·395	Rough pasture, road, &c.
1096	29·079	Arable, &c.
1097	11·213	Morayshire Railway.
1098	·274	Houses, garden, &c.
1099	12·754	Stream, rough pasture, &c.
1100	·053	House and yard.
1101	66·195	Arable.
1102	·124	Rough pasture.
1103	82·612	Wood, stream, &c.
1104	·155	Whins.
1105	·174	Mill dam.
1106	·184	Houses, &c.
1107	·825	Garden and ornamental grounds.
1108	3·345	Rough pasture, &c.
1109	1·348	Stackyard.
1110	1·220	Houses, yard, &c.
1111	·720	Ornamental grounds, &c.
1112	·336	Rough pasture and house.
1113	·206	Whins.
1114	4·179	Arable, &c.
1115	1·126	Ornamental ground, &c.
1116	·279	Houses, yards, &c.
1117	·499	Houses, garden, &c.
1118	5·004	Wood, &c.
1119	3·829	Arable, &c.
1120	·522	Arable, garden, &c.
1121	1·930	Whins and trees.
1122	57·584	Arable, rough pasture, &c.
1123	7·352	Wood, garden, pasture, &c.
1124	·887	Road.
1125	1·465	Road.
1126	16·859	Arable.
1127	6·440	Arable.
1128	·698	Rough pasture, &c.
1129	7·179	Wood, &c.
1130	·676	Wood.
1131	·651	Wood, &c.
1132	·826	Rough pasture, &c.
1133	·118	House, garden, &c.
1134	1·795	Wood, &c.
1135	·493	Whins, &c. (island).
1136	5·696	Whins and trees (island).
	48·252	Houses, roads, gardens, &c. (Village of Rothes).
	11735·828	Area numbered.
	3963·916	Moorland, &c. unnumbered, on $\frac{1}{2500}$ scale.
	3534·709	Moorland, &c. unnumbered, on Six-inch scale.
	19234·453	Area of the whole Parish.

RECAPITULATION.

Area in Acres.	
18801·718	Land.
74·520	Roads.
88·439	Railways.
269·776	Water.
19234·453	Total area of the Parish of Rothes, in the County of Elgin.

NOTE.—The County Boundary divides the Parish of Rothes into two portions; the other portion is in the County of Banff, and has a separate Book of Reference.

INDEX TO PLACES

IN THE

PARISH OF ROTHES.

COUNTY OF ELGIN.

Name of Place.	No. of Sheet. 6-inch scale.	No. of Sheet. 25·344 in. scale.
Ardcanny -	XVIII.	14
Auchinroath -	"	10
Auchinroath Bridge - -	"	"
Back Burn -	"	13
Back of Bog Pool	XXIII.	3
Baker's Well -	XVIII.	5
Barluach - -	"	6
Beine Burn -	"	1
Bell View - -	"	4
Birchfield - -	"	5
Birchfield Siding	"	"
Blackburn Cottage	XXIII.	2
Blackhall -	XVIII.	14
Boat o' Brig -	"	8
Boat Pool - -	XXIII.	7
Bow Bank - -	XIII.	16
Brachhill - -	XVIII.	14
Bracken Noits -	"	9
Brackenslack -	"	7
Braes of Collie -	"	12
Braes of Conerock	XXIII.	2
Bridge of Birchfield - -	XVIII.	5
Bridge of Netherglen - -	"	1
Bridge of Sourden	"	11
Broad Burn -	"	10
Broom Pool -	"	12
Brown Muir -	"	1
Bruach Hill -	"	13
Bruntlands -	XIII.	16
Brylach Hill -	XVIII.	5
Buckie Brae -	"	10
Butter Stroup -	"	14
Burn of Crofts -	"	11
Burn of Gerbity -	"	8
Burn of Rothes -	XVIII.	14
Burn of Sourden	"	11
Burn of Stonehouse	"	5
Burn of Whiterashes - -	"	"
Burnside Pool -	XIV.	9
Burntkirk - -	XVIII.	"
Cairn Cattach -	XXIII.	1
Cairn Pool - -	"	11
Carrie Burn -	XIII.	16
Castle (remains of)	XVIII.	14
Chapel Hill -	XXIII.	2
Chapel Ley -	"	"
Chapel Pot -	XIII.	16
Chapel (site of) -	XVIII.	14
Church - -	"	"
Clachbrack -	XXIII.	6
Clash Wood -	XVIII.	"
Clearich Well -	"	14
Coble Burn -	XXIII.	2
Collie - -	XVIII.	12
Collie Crossing -	"	8
Collie Pool -	"	12
Cone Rock - -	XXIII.	2
Conerock - -	"	"
Cooperee Pot -	XVIII.	8
Corbie Hillock -	"	10
Corbie's Craig -	XVII.	4
Corhuit - -	XXIII.	2
Corn Mill - -	XVIII.	14
Craig (in ruins) -	XXIII.	2
Craig Ellachie -	"	7
Craigellachie Pot	"	"
Craigellachie Wood	"	6
Crigfern Pool -	"	7
Craighead - -	XVIII.	10
Crofts - -	"	11

Name of Place.	No. of Sheet. 6-inch scale.	No. of Sheet. 25·344 in. scale.
Dandaleith - -	XXIII.	7
Dandaleith Station	"	"
Dandaleith Wood -	"	"
Darnet Hillocks -	XVIII.	4
Darnet Wood -	"	"
Deers Hillock -	XXIII.	5
Deerslack - -	XVIII.	14
Den of Gerbity -	"	8
Dip Pool - -	XXIII.	7
Doony Hall - -	"	2
Drumbain - -	XVIII.	14
Drumbain Croft -	"	10
Dundurcas - -	"	11
Earl's Stone - -	XIII.	13
East Mount - -	XVIII.	10
Elf Hillock - -	"	7
Fairies' Temple -	"	1
Fairy Hill - -	"	7
Feith Burn - -	"	"
Feith Wood - -	"	3
Findlay's Seat -	"	"
Findlayseat - -	"	7
Free Church -	"	14
Free Church Manse	XXIII.	2
Gallow Hill - -	XVIII.	8
Gallows Slack -	"	3
Gas Works - -	"	14
Gawrie Burn -	"	6
Gawrie Wood -	"	"
Geantree Pool -	"	11
Gerbity - -	"	8
Gerbity Crossing -	"	"
Gerrack Moss -	"	3
Gerrack Well -	"	"
Gibbet Brae -	"	10
Gibbet Cottage -	"	"
Glen Burn - -	"	1
Glengrant Distillery	"	14
Glengrant House -	"	"
Glen of Rothes -	"	5
Grant Arms Hotel	"	14
Granty Burn -	"	6
Greenbank - -	XXIII.	1
Greens of Rothes -	XVIII.	10
Grey Mare - -	"	3
Haddock Pool -	"	11

Name of Place.	No. of Sheet. 6-inch scale.	No. of Sheet. 25·344 in. scale.
Hangman's Croft -	XXIII.	2
Hart Hill - -	XVII.	4
Haugh Island -	XVIII.	"
Haugh of Dandaleith - -	XXIII.	7
Haugh of Dundurcas - - -	XVIII.	12
Haugh of Orton -	"	8
Haugh of Rothes -	"	15
Hazel Bank - -	"	10
Heathery Isle -	XXIII.	7
Heatheryisle Pool -	"	"
Henderson's Well -	XVIII.	3
Highland Railway	"	8
Hillfolds - -	"	6
Hillockhead -	XXIII.	"
Hillock o' the Auld	XVIII.	14
Hill of Barluach -	"	6
Hollybush Pool -	"	15
Home Farm -	"	4
Hunt Hill -	"	2
Hunt Hill - -	XXIII.	5
Inchberry - -	XIII.	16
Island of Dundurcas	XVIII.	11
Island Pool - -	"	"
Kempy Well -	XIII.	15
Kirkhill - -	XVIII.	11
Ladies Moss -	XIII.	15
Lady Howe Pool -	XXIII.	7
Leslicfield - -	XVIII.	6
Lintpots -	"	7
Little Bawd Hill -	XXIII.	1
Little Doony -	"	2
Littlehaugh - -	XVIII.	10
Loanside - -	XXIII.	6
Longcrook - -	"	"
Lowerpile Pool -	"	3
Mains of Orton -	XVIII.	4
Maitach - -	XXIII.	7
Manse - -	XVIII.	14
Mare's Tail -	"	15
Market Green -	"	14
Maryhill - -	"	3
Mausoleum - -	XIII.	16
Millhill - -	XVIII.	8
Mill of Orton -	"	4

Name of Place.	No of Sheet. 6-inch scale.	No of Sheet. 25·344 in. scale.
Millstone Ford -	XVIII.	10
Millstoneford Burn	"	"
Minister's Well -	"	14
Morayshire Railway	"	8
Morayshire Railway (Orton Section)	"	"
Moss of Barluach -	"	2
Moss of Findlayseat	"	"
Moss of Rothes -	"	9
Moss of Stonyhill -	"	5
Mountpleasaut -	"	7
Muckle Doony -	"	14
Netherglen - -	"	1
Netherly - -	XXIII.	"
Netherton of Drumbain - -	XVIII.	10
Newfield Cottage -	XXIII.	7
Newlands - -	XVIII.	11
Newton - -	"	14
North Street -	"	"
Officers' Cairn -	"	7
Oldyards - -	"	5
Orchard Cottage -	"	10
Orton House -	"	4
Orton Junction -	"	8
Orton Pot - -	"	4
Otter Hole - -	"	12
Pass of Sourden -	"	11
Pikemuir - -	XXIII.	6
Pitcraigie - -	XVIII.	10
Plough Inn - -	"	14
Post Office - -	XIII.	16
Post Office - -	XVIII.	14
Redcraig Pool -	XXIII.	7
Ritchie's Slack -	XVIII.	"
Ritchie's Well -	"	"
River Spey - -	"	12
Rothes - -	"	14
Roughstones Pool -	XXIII.	7
Round Wood -	"	2
Sandyhill Pool -	XVIII.	15
Sauchenbush -	"	6
Sauchenbush Burn	"	"

Name of Place.	No. of Sheet. 6-inch scale.	No. of Sheet. 25·344 in. scale.
Scar Hill - -	XVIII.	1
School (Parish) -	"	14
Shank - -	XXIII.	1
Sheriffmuir - -	XVIII.	7
Site of Bridge -	"	8
Slack Muck -	XVII.	4
Small Burn - -	XVIII.	10
Smallburn - -	"	"
Sourdenhead -	"	7
Sourden Pool -	"	11
Sourden Siding -	"	"
Standing Stone -	"	1
Station (Railway) -	"	14
St. Mary's - -	XIII.	16
St. Mary's Cottage	"	"
St. Mary's Well -	"	"
Stone Circle -	XVIII.	9
Stony Hill -	"	"
Straen Buckie Wood	"	10
Strath Spey - -	XXIII.	7
Swine's Snout -	XVII.	4
Tar Knowe - -	XXIII.	1
Teindland Hill -	XVIII.	7
The Forkings -	"	13
The Linn - -	"	8
The Linn - -	XXIII.	2
The Throat -	XVIII.	1
Tobar Domhnaich	"	14
Tod Slacks - -	"	1
Turnhole Pot -	XIV.	13
Twostones Pool -	XVIII.	11
Upperpile Pool -	XXIII.	3
Well of Corhuit -	"	2
Well of Fermales -	"	6
West Mount -	XVIII.	10
Whitebog - -	"	7
Whiteriggs - -	"	3
Wood of Conerock	XXIII.	2
Wood of Craighead	XVIII.	10
Wood of Dundurcas	"	7
Wood of Orton -	"	4
Wood of Sourden -	"	11
Woodside - -	"	6
Woodside of Dandaleith - -	XXIII.	7

LONDON:
Printed by George E. Eyre and William Spottiswoode,
Printers to the Queen's most Excellent Majesty.
For Her Majesty's Stationery Office.

ORDNANCE SURVEY OF SCOTLAND.

BOOK OF REFERENCE TO THE PLAN

OF THE

PARISH OF ROTHESAY,

IN THE

COUNTY OF BUTE,

CONTAINING 6624·575 ACRES.

COLONEL SIR HENRY JAMES, R.E., F.R.S., M.R.I.A., F.G.S., &c.,

SUPERINTENDENT OF THE SURVEY.



LONDON:
PRINTED BY GEORGE E. EYRE AND WILLIAM SPOTTISWOODE,
PRINTERS TO THE QUEEN'S MOST EXCELLENT MAJESTY.
FOR HER MAJESTY'S STATIONERY OFFICE.

1864.

Price Two Shillings and Sixpence.

[7142—50—9/64.]

n the
nately
ual to

f each

Book.

are in-

31·4.

t con-
double
to the

Scales

.. W

... T

... T

ion

quent

—

..C.F.
..T.C.
.C.W.
..Def.
..T.S.

ow the

ORDNANCE SURVEY OF SCOTLAND

PARISH OF ROTHESAY

BUTESHIRE

INDEX TO THE SHEETS

Published on the Scale of $\frac{1}{2500}$ or 25·344 Inches to a Mile

Scale of this Index One Inch to a Mile

EXPLANATORY REMARKS.

The Scale of the Parish Plans is the 1-2500th of the actual length on the ground, and is equal to 25.344 inches to a mile, which is very approximately equal to one square inch to one acre, the square of 1·0018 inch being equal to one acre.

The length of each sheet is $1\frac{1}{2}$ miles, and the width 1 mile, the area of each sheet is therefore 960 acres.

Each enclosure has a reference number to the area which is given in this Book.

The Braces ($\int$) on the plans are to indicate that the spaces so braced are included under the same reference number.

The Altitudes in feet above the Mean Level of the Sea are written thus—31·4.

The Scale of the Plans of the County is 6 inches to a mile, and each sheet contains the same area as 16 sheets of the Parish Plans. There is therefore a double reference number to each sheet, as VI. 9., the Roman Numerals referring to the County Plans, the Arabic Figures to the Parish Plans.

The following are the characters employed on the Ordnance Plans on the Scales of 1-2500, and 6 inches to a mile :—

County Names	C	Hundreds or Wards	W
Parishes	P	Townships	T
Extra Parochial	E	Division of Townships	T

Antiquities ..... ROMAN / Druidical or Saxon / Norman or Subsequent

The descriptions of the boundaries are shown by the following initials :—

Centre of Stream	*C.S.*	Centre of Fence	*C.F.*
Centre of Road	*C.R.*	Top of Cop	*T.C.*
Side of Stream or Drain	*S.S.* or *S.D.*	Centre of Wall	*C.W.*
Root of Hedge	*R.H.*	Defaced	*Def.*
Face of Wall	*F.W.*	Track of Stream	*T.S.*

Undefined ..... *Und.*

Where a change occurs in the boundaries, the symbol [o—o] is used to show the part at which the change takes place.

N.B.—To convert Decimal Fractions of an Acre into Roods and Perches, multiply the decimal first by 4 and then by 40, preserving the same number of decimals in the product.

Examples—

	Acres.		Acres.
	633·357		527·013
	4		4
	1·428		·052
	40		40
A. R. P.	17·120	A. R. P.	2·080
633 1 17		527 0 2	

TABLE

FOR CONVERTING DECIMAL PARTS OF AN ACRE INTO ROODS AND PERCHES

Perch.	0 Rood.	1 Rood.	2 Roods.	3 Roods.	Perch.	0Rood.	1 Rood.	2 Roods.	3 Roods.
0	·000	·250	·500	·750	21	·131	·381	·631	·881
1	·006	·256	·506	·756	22	.137	·387	·637	·887
2	·012	·262	·512	·762	23	·144	·394	·644	·894
3	·019	·269	·519	·769	24	·150	·400	·650	·900
4	·025	·275	·525	·775	25	·156	·406	·656	·906
5	·031	·281	·531	·781	26	·162	·412	·662	·912
6	·037	·287	·537	·787	27	·169	·419	·669	·919
7	·044	·294	·544	·794	28	·175	·425	·675	·925
8	·050	·300	·550	·800	29	·181	·431	·681	·931
9	·056	·306	·556	·806	30	·187	·437	·687	·937
10	·062	·312	·562	·812	31	·194	·444	·694	·944
11	·069	·319	·569	·819	32	·200	·450	·700	·950
12	·075	·325	·575	·825	33	·206	·456	·706	·956
13	·081	·331	·581	.831	34	·212	·462	·712	·962
14	·087	·337	·587	·837	35	·219	·469	·719	·969
15	·094	·344	·594	·844	36	·225	·475	·725	·975
16	·100	·350	·600	·850	37	·231	·481	·731	·981
17	·106	·356	·606	·856	38	·237	·487	·737	·987
18	·112	·362	·612	·862	39	·244	·494	·744	·994
19	.119	·369	·619	.869	40	·250	·500	·750	1·000
20	·125	·375	·625	.875					

PARISH OF ROTHESAY,

IN THE

COUNTY OF BUTE.

No. on Plan.	Area in Acres.	Remarks.	No. on Plan.	Area in Acres.	Remarks.
				113·949	*Brought forward.*
1	2·507	Pasture.	33	·494	Rough pasture and whins.
2	7·513	Arable.			
3	2·623	Rough pasture, whins, and marsh.	34	1·897	Arable.
			35	·248	Rough pasture.
4	1·080	Public road.	36	11·303	Houses, gardens, ornamental ground, &c. (town of Rothesay, part of).
5	7·057	Arable.			
6	3·602	Wood.			
7	14·944	Arable & old quarry.			
8	·286	Rough pasture.	37	·154	Pasture.
9	·185	Rough pasture.	38	1·333	Rough pasture.
10	·148	Arable and ruin.	39	14·553	Arable.
11	4·383	Arable.	40	·652	Arable.
12	4·892	Arable.	41	1·639	Wood.
13	14·270	Arable.	42	1·404	Homestead, garden, &c. (Ardbeg).
14	6·406	Arable.			
15	·690	Rough heathy pasture.	43	11·359	Arable and occupation road.
16	2·950	Arable.			
17	1·024	Wood.	44	16·988	Arable.
18	·146	Occupation road.	45	·428	Rough pasture and whins.
19	2·652	Rough pasture and whins.	46	6·497	Arable.
20	13·357	Arable.	47	20·738	Arable.
21	·752	Arable.	48	9·312	Arable and occupation road.
22	5·183	Houses, gardens, &c. (town of Rothesay, part of).	49	·176	Rough pasture.
			50	·154	Public road.
23	2·817	Rough pasture.	51	6·515	Houses, gardens, ornamental ground, &c. (town of Rothesay, part of).
24	3·410	Houses, gardens, &c. (town of Rothesay, part of).			
25	1·283	Arable and road.	52	·186	Occupation road.
26	·055	Houses (town of Rothesay, part of).	53	1·226	Houses, gardens, ornamental ground, &c. (town of Rothesay, part of).
27	1·437	Houses, gardens, ornamental ground, &c. (town of Rothesay, part of).	54	·292	Ornamental ground.
			55	·417	Pasture.
28	·219	Pasture.	56	·500	Rough pasture and whins.
29	6·857	Arable.			
30	·117	Rough pasture.	57	13·368	Arable and occupation road.
31	·811	Occupation road.			
32	·293	Public road.	58	3·737	Arable.
	113·949	*Carried forward.*		239·519	*Carried forward.*

No. on Plan.	Area in Acres.	Remarks.	No. on Plan.	Area in Acres.	Remarks.
	239·519	*Brought forward.*		418·672	*Brought forward.*
59	4·886	Arable.	101	·846	Houses, gardens, ornamental ground, &c. (town of Rothesay, part of).
60	·343	Rough pasture.			
61	6·991	Rough pasture and whins.			
62	8·017	Arable.	102	·077	Public road.
63	10·459	Arable.	103	·213	Pasture.
64	·730	Rough pasture.	104	32·902	Foreshore.
65	9·681	Wood.	105	7·518	Public road.
66	10·032	Wood.	106	·258	Pasture.
67	6·739	Wood.	107	·329	Old quarry.
68	3·897	Rough pasture.	108	1·659	Arable.
69	15·280	Wood.	109	1·600	Houses, gardens, ornamental ground, &c.
70	2·030	Pasture, whins, &c.			
71	·081	Rough pasture.	110	1·678	Arable.
72	·604	Wood and rocks.	111	5·040	Arable.
73	·317	Dam.	112	·698	Houses, gardens, &c. (Bogany).
74	·188	Rough pasture.			
75	1·167	Homestead, garden, &c. (Westland).	113	·292	Occupation road.
			114	2·766	Arable.
76	18·312	Arable and occupation road.	115	·815	Rough pasture and whins.
77	4·696	Arable.	116	3·407	Arable.
78	5·890	Arable.	117	·106	Occupation road.
79	·427	Rough pasture and whins.	118	2·580	Arable and road.
			119	1·065	Rough pasture, quarry, &c.
80	1·454	Rough pasture and whins.	120	2·112	Arable.
81	2·057	Arable.	121	2·812	Arable.
82	·263	Whins.	122	28·702	Foreshore.
83	5·430	Arable.	122a	·220	Occupation road.
84	1·205	Arable and ruin.	123	7·961	Parish road.
85	2·598	Arable.	124	4·596	Arable.
86	·817	Occupation road.	125	5·531	Arable.
87	·477	Rough pasture and road.	126	·138	Pasture.
			127	4·234	Arable.
88	·202	Shed and yard.	128	·116	Volunteer Artillery Battery.
89	10·883	Arable.			
90	·477	Arable.	129	4·696	Arable, old quarry, &c.
91	·391	Curling pond.			
92	2·925	Arable.	130	·642	Wood.
93	4·020	Arable.	131	·498	Arable.
94	·365	Rough pasture.	132	·303	Parish road.
95	4·147	Arable.	133	1·847	Pasture.
96	8·797	Wood.	134	·138	House, garden, &c.
97	9·115	Wood.	135	1·113	Houses, gardens, ornamental ground, &c.
98	10·542	Wood.			
99	1·296	Wood.	136	·923	Pasture.
100	·925	Arable.	137	·295	Wood.
			138	14·646	Arable.
	418·672	*Carried forward.*		564·044	*Carried forward.*

No. on Plan.	Area in Acres.	Remarks.
	564·044	*Brought forward.*
139	13·053	Arable.
140	13·785	Arable.
141	17·926	Arable.
142	7·977	Arable.
143	7·803	Arable.
144	7·942	Arable.
145	·130	Old quarry and whins.
146	6·725	Arable.
147	5·720	Arable.
148	9·884	Arable.
149	7·520	Arable.
150	·730	Homestead, garden, &c. (Craigagoul).
151	·531	Occupation road.
152	6·367	Arable.
153	·695	Rough pasture.
154	·987	Arable.
155	2·155	Arable.
156	·637	Rough pasture.
157	11·519	Arable.
158	10·791	Arable.
159	8·516	Arable.
160	2·863	Rough pasture and whins.
161	6·331	Arable.
162	1·153	Rough pasture.
163	2·248	Houses, gardens, &c. (town of Rothesay, part of).
164	·492	House, garden, ornamental ground, &c. (town of Rothesay, part of).
165	·530	Public road.
166	1·445	Houses, gardens, ornamental ground, &c. (town of Rothesay, part of).
167	·110	Public road.
168	2·037	Houses, gardens, ornamental ground, &c. (town of Rothesay, part of).
169	·459	Public road.
170	6·056	Arable.
171	6·712	Arable.
172	8·340	Arable.
173	·149	Old quarry.
	744·362	*Carried forward.*

No. on Plan.	Area in Acres.	Remarks.
	744·362	*Brought forward.*
174	12·982	Rough heathy pasture and road.
175	·457	Homestead, garden, &c. (Gartnakaily).
176	7·209	Arable.
177	12·490	Arable.
178	7·051	Arable.
179	·106	Wood.
180	·634	Wood.
181	·896	Wood.
182	·358	Houses, garden, &c. (Larkhall).
183	4·287	Arable.
184	5·654	Arable.
185	·683	Private road.
186	·678	Rough pasture.
186a	·521	Wood.
187	4·081	Parish road.
188	6·815	Arable.
189	4·466	Arable.
190	5·262	Arable.
191	·059	Whins.
192	·691	Rough pasture.
193	11·384	Arable.
194	·824	Homestead, garden, &c. (Knockinreoch).
195	3·654	Rough pasture, quarries, &c.
196	5·077	Arable.
197	·295	Rough pasture.
198	1·620	Arable.
199	1·885	Arable.
200	2·498	Arable.
201	1·320	Arable.
202	2·176	Rough pasture.
203	8·407	Arable.
204	12·186	Arable.
205	4·427	Wood.
206	11·219	Arable.
207	1·139	Wood.
208	3·339	Arable.
209	·540	Wood.
210	·330	Occupation road.
211	6·049	Arable.
212	·532	Wood.
213	2·092	Arable.
214	4·935	Arable.
215	2·824	Arable.
216	3·267	Arable.
	911·761	*Carried forward.*

No. on Plan.	Area in Acres.	Remarks.	No. on Plan.	Area in Acres.	Remarks.
	911·761	*Brought forward.*		1036·952	*Brought forward.*
217	·271	Occupation road.	261	·656	Houses, gardens, &c. (Barone).
218	·282	Wood.			
219	4·017	Arable.	262	4·119	Arable.
220	3·275	Arable.	263	·472	Arable.
221	1·475	Parish road.	264	4·378	Arable.
222	2·926	Arable.	265	·126	Occupation road.
223	3·891	Arable.	266	3·037	Arable.
224	3·449	Houses, gardens, ornamental ground, &c. (village of Ballochgoy).	267	3·401	Parish road.
			268	·435	Arable.
			269	2·042	Arable.
			270	3·340	Arable.
225	3·140	Arable.	271	2·038	Arable.
226	3·463	Arable.	272	3·152	Arable.
227	3·311	Arable.	273	3·158	Arable and half of mill lade.
228	9·552	Arable.			
229	·682	Barone Cottage, garden, &c.	274	3·038	Arable and half of mill lade.
230	·217	Arable.	275	2·617	Arable and part of burn.
231	·900	Private road.			
232	·248	Occupation road.	276	3·123	Arable.
233	5·053	Arable.	277	4·216	Arable.
234	4·037	Wood.	278	2·887	Arable.
235	1·557	Arable.	279	·475	Public road.
236	2·039	Arable.	280	·464	Rough pasture, road, &c.
237	4·704	Arable.			
238	4·745	Arable.	281	4·009	Arable.
239	·101	Occupation road.	282	·850	Arable and half of burn.
240	5·357	Arable.			
241	5·169	Arable.	283	1·474	Wood, footpath, &c.
242	·152	Wood.	284	16·026	Arable, &c.
243	·144	Rough pasture.	285	·599	Pasture and footpath.
244	3·586	Arable.	286	·308	Arable, half of mill lade, &c.
245	1·326	Arable.			
246	3·021	Arable.	287	3·761	Arable, half of mill lade, &c.
247	2·031	Arable.			
248	1·937	Arable.	288	1·407	Arable, half of mill lade, &c.
249	5·224	Arable.			
250	3·729	Arable.	289	·238	Public road.
251	·506	Occupation road.	290	2·108	Church, burial ground, &c.
252	4·356	Arable.			
253	6·783	Arable.	291	2·457	Arable.
254	3·027	Arable.	292	·327	House, arable, &c.
255	7·197	Arable.	293	·737	Wood.
256	·164	Occupation road.	294	3·303	Arable.
257	4·709	Arable.	295	1·738	Arable.
258	2·865	Arable.	296	·164	Arable, &c.
259	·266	Occupation road.	297	·422	Bush House, garden, &c.
260	·307	Arable.			
	1036·952	*Carried forward.*		1124·054	*Carried forward.*

No. on Plan.	Area in Acres.	Remarks.
	1124·054	*Brought forward.*
298	2·291	Arable and occupation road.
299	1·431	Arable.
300	·668	Occupation road.
301	1·787	Arable.
302	1·787	Arable.
303	1·505	Arable.
304	6·063	Arable.
305	1·704	Arable.
306	2·127	Arable.
307	2·101	Arable.
308	4·810	Arable.
309	·136	Rough pasture.
310	·817	Drying greens.
311	·618	Pasture.
312	5·330	Houses, gardens, ornamental ground, &c. (town of Rothesay, part of).
313	17·071	Houses, gardens, ornamental ground, &c. (town of Rothesay, part of).
314	·031	Gravel (Gallow's Craig).
315	·262	Public road.
316	1·382	Ship building yard, &c.
317	·008	House, &c. (town of Rothesay, part of).
318	1·023	Public road.
319	·183	Public road.
320	1·185	Houses, yards, drying greens, &c. (town of Rothesay, part of).
321	·064	Public road.
322	·756	Houses, yards, drying greens, &c. (town of Rothesay, part of).
323	·037	Pasture.
324	3·121	Houses, gardens, ornamental ground, &c. (town of Rothesay, part of).
325	2·001	Houses, yards, drying greens, &c. (town of Rothesay, part of).
326	·062	Public road.
327	·209	Public road.
	1184·624	*Carried forward.*

No. on Plan.	Area in Acres.	Remarks.
	1184·624	*Brought forward.*
328	·433	Houses, yards, and drying green (town of Rothesay, part of),
329	·033	Public road.
330	·096	Houses, &c. (town of Rothesay, part of).
331	·025	Foreshore.
332	·914	Quay (public).
333	1·641	Inner Harbour (tidal water).
334	·039	Sheds.
335	·278	Quay (public).
336	1·359	Outer Harbour (tidal water).
337	1·001	Foreshore of tidal water.
338	·438	Waste.
339	·242	Drying greens.
340	·154	Public road.
341	·210	Rough pasture and trees.
342	5·342	Arable.
343	·222	Public road.
344	·245	Houses and yards (town of Rothesay, part of).
345	·131	Public road.
346	1·119	Houses, yards, and drying green (town of Rothesay, part of).
347	·221	Public road.
348	·184	Houses and yards (town of Rothesay, part of).
349	·102	Public road.
350	·249	Houses, &c. (town of Rothesay, part of).
351	·130	Public road.
352	3·692	Houses, gardens, &c. (town of Rothesay, part of).
353	·370	Public road.
354	·653	Arable.
355	3·681	Arable and part of burn.
356	·102	Public road.
	1207·930	*Carried forward.*

No. on Plan.	Area in Acres.	Remarks.
	1207·930	*Brought forward.*
357	5·032	Houses, gardens, nursery, &c. (town or Rothesay, part of).
358	2·857	Houses, gardens, drying greens, &c. (town of Rothesay, part of).
359	·517	Public road.
360	1·885	Houses, gardens, &c. (town of Rothesay, part of).
361	·901	Public road.
362	1·335	Ornamental ground.
363	·558	Rothesay Castle.
364	·136	Public road.
365	1·134	Houses, gardens, &c.
366	1·099	Arable.
367	·277	Public ground.
368	·965	Houses, gardens, &c. (town of Rothesay, part of).
369	2·686	Houses, gardens, &c. (town of Rothesay, part of).
370	·118	Public road.
371	·162	Public road.
372	2·748	Houses, gardens, &c. (town of Rothesay, part of).
373	2·403	Arable.
374	2·331	Arable.
375	·736	Arable.
376	2·469	Arable.
377	1·593	Houses, gardens, drying greens, &c. (town of Rothesay, part of).
378	1·720	Houses, gardens, drying greens, &c. (town of Rothesay, part of).
379	·257	Pasture.
380	·347	Pasture, &c.
381	2·828	Houses, gardens, ornamental ground, &c. (town of Rothesay, part of).
382	·026	Wood.
	1245·050	*Carried forward.*

No on Plan.	Area in Acres.	Remarks.
	1245·050	*Brought forward.*
383	·520	East F. C. Manse, gardens, &c. (town of Rothesay, part of).
384	·702	Hillhead House, garden, &c. (town of Rothesay, part of).
385	2·993	House, garden, &c. (town of Rothesay, part of).
386	·868	Arable, &c.
387	·038	Public road.
388	12·330	Houses, gardens, ornamental ground, &c. (town of Rothesay, part of).
389	·529	Road (public).
390	·018	Private road.
391	·480	Houses, gardens, ornamental ground, &c.
392	2·190	Eaglesham Lodge, garden, &c. (town Rothesay, part of).
393	·833	Arable.
394	·673	Arable.
395	1·366	Arable.
396	1·034	Arable.
397	·591	Arable.
398	2·029	Arable.
399	1·677	Arable.
400	·307	Houses, gardens, &c. (town of Rothesay, part of).
401	1·563	Arable.
402	1·618	Arable (glebe).
403	·453	Private road.
404	3·617	Arable and part of drain.
405	·063	Arable.
406	2·693	Arable.
407	5·572	Houses, gardens, ornamental ground, &c. (town of Rothesay, part of).
408	2·251	Arable and footpath.
409	·475	Manse, garden, &c. (town of Rothesay, part of).
	1292·533	*Carried forward.*

No. on Plan.	Area in Acres.	Remarks.
	1292·533	*Brought forward.*
410	1·078	Houses, gardens, bleaching green, &c. (town of Rothesay, part of).
411	·766	Arable and occupation road.
412	2·773	Arable.
413	·447	Arable.
414	2·580	Church, houses, mill, gardens, &c. (town of Rothesay, part of).
415	1·802	Arable (glebe).
416	·646	Wood.
417	·675	Occupation road.
418	3·044	Arable.
419	3·356	Arable.
420	4·211	Houses, gardens, ornamental ground, &c. (town of Rothesay, part of).
421	·773	Houses, garden, &c. (town of Rothesay, part of).
422	1·224	Arable.
423	2·613	Arable (glebe).
424	2·623	Arable (glebe).
425	2·676	Wood.
426	2·786	Arable.
427	1·012	Wood.
428	4·538	Arable and part of burn.
429	1·263	Parish road.
430	·289	Wood.
431	1·363	Arable.
432	1·709	Arable and part of burn.
433	3·746	Wood.
434	1·765	Arable.
435	1·198	Arable.
436	1·258	Arable.
437	·416	Occupation road.
438	1·725	Arable.
439	1·704	Arable and half of burn.
440	10·545	Wood and part of burns.
441	·447	Private road.
442	·112	Pasture.
	1359·696	*Carried forward.*

No. on Plan.	Area in Acres.	Remarks.
	1359·696	*Brought forward.*
443	6·943	Houses, gardens, ornamental ground, &c.
444	·333	Houses, garden, ornamental ground, &c.
445	2·811	Arable.
446	·506	Wood.
447	·283	Arable.
448	2·535	Arable.
449	·117	Wood.
450	4·578	Arable.
451	·734	Falltrees Cottage, garden, &c.
452	2·087	Arable.
453	2·468	Arable.
454	4·073	Arable.
455	8·851	Wood.
456	1·375	Arable.
457	1·275	Arable.
458	23·932	Wood.
459	4·198	Arable.
460	·503	Arable.
460a	·120	Private road.
461	·453	Arable.
462	·586	Arable.
463	·582	Arable.
464	·982	Houses, gardens, ornamental ground, &c.
465	2·848	Arable and old quarry.
466	·441	Arable.
467	1·203	Rough pasture, whins, and rocks.
468	·504	House, garden, &c.
469	·630	Arable, rocks, &c.
470	2·302	Private road.
470a	·065	Pasture.
471	·886	Rough pasture, whins, and rocks.
472	1·581	Houses, garden, ornamental ground, &c.
473	·370	Wood.
474	·816	Ornamental ground.
475	·613	Pasture.
476	10·275	Houses, gardens, ornamental ground, &c.
	1452·555	*Carried forward.*

No. on Plan.	Area in Acres.	Remarks.
	1452·555	*Brought forward.*
477	4·579	Arable.
478	2·096	Arable and old quarry.
479	2·063	Arable.
480	43·994	Wood.
481	4·581	Arable.
482	·482	House, garden, &c. (Blarmein).
483	1·825	Arable and occupation road.
484	5·093	Arable.
485	·426	Arable.
486	·245	House, shed, and garden (Ballentna).
487	9·412	Arable and occupation road.
488	4·743	Parish road.
489	1·049	Wood.
490	4·243	Arable.
491	17·077	Arable.
492	3·381	Arable.
493	6·050	Arable.
494	4·196	Arable.
495	11·127	Arable.
496	·310	Arable.
497	·079	Houses, &c. (Ardbrannan).
498	1·433	Wood and road.
499	·105	Wood.
500	·359	Wood and road.
501	·385	Wood.
502	8·964	Arable and road.
503	5·421	Arable and shed.
504	2·157	Arable.
505	3·868	Arable.
506	3·050	Arable.
507	2·748	Arable and road.
508	·177	Occupation road.
509	·212	Arable.
510	6·269	Wood and roads.
511	·554	Houses, garden, &c.
512	·199	Ornamental ground.
513	·431	Occupation road.
514	1·969	Wood.
515	·843	Ornamental ground.
516	·115	Mansion house (Ardeneraig).
517	·669	Pasture, whins, &c.
518	1·479	Arable.
519	1·545	Arable and old quarry.
	1622·558	*Carried forward.*

No. on Plan.	Area in Acres.	Remarks.
	1622·558	*Brought forward.*
519a	·165	Occupation road.
520	·194	House, garden, &c.
521	·069	Occupation road.
522	1·467	Arable.
523	2·759	Arable.
524	3·286	Arable.
525	·189	House, garden, &c.
526	2·222	Arable.
527	4·768	Arable.
528	·255	Occupation road.
529	8·575	Arable.
530	7·318	Arable.
531	3·221	Rough pasture and whins.
532	·086	Plantations.
533	8·968	Arable and occupation road.
534	3·324	Arable, old quarry, &c.
535	·623	Wood.
536	6·595	Arable and occupation road.
537	4·584	Arable.
538	1·999	Ornamental ground, garden, &c.
539	1·357	Wood.
540	·791	Pasture.
541	·230	Occupation road.
542	·335	Wood and road.
543	·194	Wood.
543a	·144	Private road.
544	·119	Pasture.
545	·222	Wood, &c.
546	·464	Pasture.
547	·087	Pasture.
548	12·435	Houses, gardens, ornamental ground, &c.
549	·882	Pasture, roads, and rocks.
550	·057	House, garden, &c.
551	·194	Pasture and ruin.
552	4·484	Arable.
553	6·245	Arable.
554	2·590	Parish road.
555	10·076	Arable.
556	7·453	Wood.
557	3·727	Arable.
558	8·614	Arable.
	1743·925	*Carried forward.*

No. on Plan.	Area in Acres.	Remarks.	No. on Plan.	Area in Acres.	Remarks.
	1743·925	*Brought forward.*		1919·814	*Brought forward.*
559	21·090	Arable and occupation road.	601	2·514	Arable.
			602	2·096	Arable, &c.
560	·333	Wood.	603	·350	Occupation road.
561	1·188	Wood.	604	3·908	Arable, &c.
562	·565	Homestead, &c. (High Bogany).	605	3·340	Arable.
			606	1·509	Arable.
563	·145	Arable.	607	3·549	Arable.
564	8·697	Arable.	608	25·850	Arable and occupation road.
565	16·737	Arable and occupation road.	609	1·264	Homestead, garden, &c. (Windyhall).
566	1·205	Arable.			
567	4·039	Arable.	610	·748	Occupation road.
568	11·581	Arable.	611	4·429	Arable.
569	10·330	Arable and occupation road.	612	1·377	Arable.
			613	·125	House, garden, &c. (Ashfield).
570	2·801	Arable.			
571	·237	Occupation road.	614	1·329	Occupation road.
572	2·357	Arable.	615	3·964	Arable.
573	16·354	Arable.	616	2·766	Arable.
574	·664	Rough pasture.	617	2·690	Arable.
575	·745	Pasture.	618	7·600	Arable.
576	4·967	Garden.	619	8·218	Arable.
577	2·024	Arable.	620	·171	House, &c. (Crossbog).
578	1·692	Arable.			
579	2·254	Arable.	621	·264	Pasture.
580	·341	Houses, garden, &c. (Townhead).	622	3·575	Arable.
			623	1·304	Arable.
581	·673	Arable.	624	11·828	Arable.
582	4·855	Arable.	625	·164	Rough pasture and rocks.
583	·409	Occupation road.			
584	2·985	Arable.	626	4·775	Arable.
585	·387	Arable.	627	3·689	Arable.
586	2·155	Arable.	628	·400	Pasture and trees.
587	2·679	Arable.	629	8·082	Arable.
588	6·957	Arable.	630	8·094	Arable.
589	2·417	Wood.	631	10·477	Parish road.
590	17·669	Arable.	632	17·231	Arable.
591	4·517	Arable.	633	11·177	Arable.
592	5·576	Arable.	634	9·444	Arable.
593	1·271	Arable.	635	·698	Rough pasture.
594	3·744	Arable.	636	69·232	Loch Fad (part of).
595	·285	Houses, garden, &c. (Meadowcap).	637	5·344	Arable and occupation road.
596	3·079	Arable.	638	9·078	Arable.
597	2·732	Arable.	639	8·205	Arable.
598	1·157	Rough pasture and old quarry.	640	9·021	Arable.
			641	8·853	Arable.
599	1·187	Arable.	642	6·164	Arable and trees.
600	·809	Old quarry.	643	·367	Gravel.
	1919·814	*Carried forward.*		2205·077	*Carried forward.*

No. on Plan.	Area in Acres.	Remarks.
	2205·077	*Brought forward.*
644	·604	Homestead, garden, &c. (Lochly).
645	·255	Pasture and part of occupation road.
646	12·537	Arable and road.
647	2·725	Arable.
648	14·375	Arable.
649	6·522	Arable & old quarry.
650	·346	Homestead, &c. (Lochend).
651	1·707	Parish road.
652	9·077	Arable.
653	6·341	Arable.
654	6·594	Arable.
655	5·982	Arable.
656	5·251	Arable.
657	1·132	Arable.
658	4·175	Arable.
659	·241	Occupation road.
660	·569	Houses, garden, &c. (Braeside).
661	2·047	Arable.
662	4·426	Arable.
663	·521	Occupation road.
664	10·436	Arable.
665	3·104	Arable.
666	3·469	Arable.
667	1·356	Wood and road.
668	·335	Rough pasture.
669	16·621	Arable.
670	·835	Rough pasture.
671	1·203	Wood.
672	·334	Rough pasture.
673	2·066	Rough pasture and whins.
674	1·611	Rough pasture and whins.
675	1·847	Arable.
676	3·837	Arable.
677	·303	Houses, &c. (Little Grenoch).
678	·839	Occupation road.
679	9·134	Arable.
680	2·209	Arable.
681	4·628	Arable.
682	·106	Rough pasture.
683	8·297	Arable.
684	8·902	Arable.
685	7·634	Arable.
	2379·610	*Carried forward.*

No. on Plan.	Area in Acres.	Remarks.
	2379·610	*Brought forward.*
686	7·263	Arable.
687	5·953	Arable.
688	·460	Occupation road.
689	8·904	Arable.
690	5·583	Arable and half of burn.
691	12·468	Arable.
692	11·071	Arable.
693	11·251	Arable.
694	1·444	Arable and half of burn.
695	·499	Rough pasture, whins, and rocks.
696	3·151	Arable.
697	18·510	Rough pasture, trees, and furze.
698	10·937	Arable.
699	12·540	Arable.
700	10·805	Arable and half of burn.
701	·163	Rough pasture and half of burn.
702	3·999	Rough pasture, whins, &c.
703	10·297	Arable and whins.
704	8·808	Arable.
705	·293	Homestead, garden, &c. (Meikle Grenoch).
706	·653	Arable and half of burn.
707	12·271	Arable.
707a	·199	Occupation road.
708	6·571	Arable and half of burn.
709	4·318	Arable and half of burn.
710	7·579	Arable and half of burn.
	2555·600	

RECAPITULATION.

2364·234	Land.
55·796	Public roads.
61·629	Foreshore.
1·001	Foreshore of tidal water.
69·940	Water.
3·000	Tidal water.
2555·600	Area of the Parish of Rothesay, within the Royalty Boundary.

No. on Plan.	Area in Acres.	Remarks.
	166·986	*Brought forward.*
735	4·039	Rough pasture and whins.
736	16·378	Arable.
737	·924	Arable.
738	5·246	Arable.
739	2·634	Arable.
740	6·572	Parish road (part of).
741	8·561	Arable and part of Greenan Burn.
742	5·049	Arable.
743	·571	Rough pasture and whins.
744	6·956	Arable.
745	116·132	Rough heathy pasture, rocks, &c.
746	·548	Wood.
747	·565	Wood.
748	1·927	Wood.
749	5·664	Arable.
750	·251	Occupation road.
751	·933	Houses, garden, &c.
752	10·264	Rough heathy pasture, road, &c.
753	12·975	Arable and rocks.
754	12·229	Arable.
755	1·144	Wood.
756	8·865	Arable.
757	1·130	Private road.
758	·234	Wood.
759	·118	Wood.
760	·403	Arable.
761	·196	Wood.
762	1·294	Houses, garden, &c. (Stewarthall).
763	4·278	Arable.
764	2·021	Arable.
765	4·361	Arable.
766	1·118	Wood.
767	7·550	Arable and part of Greenan Burn.
768	8·821	Arable.
769	·433	Rough pasture and trees.
770	12·684	Arable.
771	8·280	Arable.
772	1·362	Wood.
773	4·450	Arable.
774	·262	Occupation road.
775	3·756	Arable.
	458·164	*Carried forward.*

No. on Plan.	Area in Acres.	Remarks.
711	28·337	Greenan Loch.
712	8·268	Arable.
713	6·925	Arable.
714	·750	Houses, garden, &c. (Breakoch).
715	7·789	Arable.
716	3·076	Arable.
717	10·155	Arable.
718	11·805	Arable.
719	14·969	Arable.
720	·133	Rough pasture and rocks.
721	·129	Old quarry.
722	16·225	Arable.
723	·273	Rough pasture.
724	3·134	Rough pasture and whins.
725	20·298	Craigbiroch Wood.
726	3·387	Arable and half of burn.
727	·149	Rough pasture.
728	8·100	Rough pasture, old quarry, ruin, road, &c.
729	·114	Public road.
730	3·109	Arable, half of burn, &c.
731	·603	Rough pasture.
732	1·658	Wood, half of burn, &c.
733	15·185	Arable.
734	2·415	Rough pasture.
	166·986	*Carried forward.*

No. on Plan.	Area in Acres.	Remarks.
	458·164	*Brought forward.*
776	·230	Wood.
777	·144	House and garden.
778	1·981	Arable and part of Greenan Burn.
779	10·504	Arable, ruin, road, &c.
780	·791	Rough pasture.
781	6·085	Arable.
782	1·035	Homestead, garden, &c. (Ballanlay).
783	·572	Rough pasture.
784	4·244	Wood.
785	·275	School, garden, &c.
786	5·467	Arable.
787	·871	Occupation road.
788	9·639	Arable.
789	17·073	Arable.
790	4·309	Arable.
791	4·856	Arable.
792	7·348	Wood and part of Greenan Burn.
793	6·682	Arable.
794	1·145	Rough pasture, rocks, and whins.
795	·574	Wood.
796	·732	Houses, gardens, &c. (Kilwhinlick.
797	5·972	Arable.
798	·222	Rough pasture.
799	12·186	Arable.
800	13·413	Arable.
801	16·866	Arable.
802	9·885	Arable.
803	13·400	Arable.
804	·231	House, garden, &c.
805	8·278	Arable and part of Greenan Burn.
806	·740	Homestead, garden, &c. (Quogach).
807	6·357	Arable.
808	·319	Rough pasture and rocks.
809	11·457	Arable.
810	7·775	Arable.
811	6·348	Arable.
812	3·996	Rough pasture.
813	22·421	Rough heathy pasture, rocks, &c.
814	90·604	Rough heathy pasture, rocks, &c.
	773·191	*Carried forward.*

No. on Plan.	Area in Acres.	Remarks.
	773·191	*Brought forward.*
815	7·547	Arable.
816	1·177	Occupation road.
817	8·436	Arable and rocks.
818	·482	Homestead, gardens, &c. (Craigbiroch).
819	8·489	Arable.
820	·768	Rough pasture, rocks, &c.
821	4·091	Arable.
822	2·042	Rough pasture, quarry, rocks, &c.
823	3·541	Arable, &c.
824	5·659	Arable.
825	1·350	Arable.
826	1·518	Homestead, garden, &c. (Barone Park).
827	·929	Arable.
828	4·852	Arable.
829	·590	Rough pasture and whins.
830	·519	Rough pasture and whins.
831	7·014	Arable.
832	5·564	Arable.
833	3·936	Rough pasture.
834	·214	Rough pasture.
835	7·598	Arable.
836	8·718	Arable.
837	80·047	Auchiemore Wood, rocks, &c.
838	1·853	Brushwood.
839	5·683	Arable.
840	·504	Rough pasture, rocks, &c.
841	1·248	Arable.
842	2·704	Arable.
843	2·687	Rough pasture, trees, &c.
844	2·007	Arable.
845	2·803	Rough pasture and rocks.
846	8·341	Arable.
847	7·688	Rough pasture and rocks.
848	11·607	Arable.
849	·959	Rough pasture and rocks.
850	5·684	Rough heathy pasture and rocks.
	992·040	*Carried forward.*

No. on Plan.	Area in Acres.	Remarks.	No. on Plan.	Area in Acres.	Remarks.
	992·040	*Brought forward.*		1427·203	*Brought forward.*
851	6·866	Wood and rocks.	885	2·969	Public road.
852	1·149	Pasture.	886	5·394	Arable.
853	·611	Pasture.	887	8·837	Arable and part of Greenan Burn.
854	11·062	Rough heathy pasture and rocks.	888	·440	Rough pasture and rocks.
855	5·219	Arable.			
856	5·046	Arable.	889	8·138	Arable.
857	7·641	Arable.	890	6·078	Arable.
858	1·402	Rough pasture and rocks.	891	11·350	Arable.
			892	9·976	Arable.
859	1·332	Rough pasture, rocks, and quarry.	893	6·721	Arable.
			894	6·814	Arable.
860	11·514	Arable.	895	7·834	Arable.
861	·738	Houses, garden, &c. (Auchiemore).	896	19·136	Rough pasture and rocks.
862	2·460	Arable.	897	1·149	Arable.
863	1·076	Arable.	898	4·943	Arable and rocks.
864	2·047	Rough pasture, rocks, road, &c.	899	29·070	Rough heathy pasture, rocks, &c.
865	61·472	Rough pasture, road, rocks, &c.	900	15·987	Arable, road, &c.
			901	12·224	Arable.
866	·135	Rough pasture.	902	9·612	Arable.
867	·494	Wood.	903	·335	Occupation road.
868	2·188	Public road.	904	10·371	Arable and part of Greenan Burn.
869	5·536	Arable.			
870	30·476	Rough heathy pasture, rocks, &c.	905	21·591	Arable and part of Greenan Burn.
871	1·686	Rough pasture and whins.	906	9·384	Arable and part of Greenan Burn.
872	8·130	Wood.	907	9·375	Arable.
873	164·368	Loch Fad (part of).	908	·576	Wood.
874	·515	Straad Smithy, garden, &c.	909	5·267	Rough pasture and rocks.
875	47·482	Rough heathy pasture, road &c.	910	·327	Rough pasture.
			911	6·376	Arable.
876	·045	Houses.	912	·372	House, ruins, gardens, &c. (Kerryfern).
877	10·464	Arable.			
878	·307	Whins and rocks.	913	·886	Rough pasture, rocks, and trees.
879	9·656	Arable.			
880	·189	Occupation road.	914	5·876	Arable.
881	1·371	Homestead, garden, &c. (Ballycurry).	915	5·553	Arable.
			916	·155	Occupation road.
			917	10·402	Arable.
882	·713	Rough pasture and pool.	918	9·913	Arable.
			919	9·742	Arable.
883	12·364	Arable and part of Greenan Burn.	920	10·926	Loch Dhu.
			921	18·859	Arable and part of Greenan Burn.
884	19·409	Arable and part of Greenan Burn.	922	·867	Wood.
	1427·203	*Carried forward.*		1731·028	*Carried forward.*

No. on Plan.	Area in Acres.	Remarks.
	1731·028	*Brought forward.*
923	5·192	Arable.
924	16·117	Arable.
925	·306	Rough pasture and rocks.
926	·314	Arable.
927	·434	House and arable.
928	15·180	Arable.
929	15·317	Arable.
930	2·179	Wood.
931	3·986	Rough pasture, rocks, and road.
932	1·195	Arable.
933	1·480	Homestead, garden, &c. (Meikle Kilmory).
934	1·190	Rough pasture and road.
934a	·112	Dam.
935	13·859	Arable.
936	15·587	Arable and rocks.
937	520·819	Rough heathy pasture, rocks, &c.
938	2·661	Rough pasture.
939	17·017	Arable.
940	13·193	Arable.
941	9·937	Arable.
942	·716	Arable.
943	4·798	Wood, rocks, rough pasture, &c.
944	11·669	Rough pasture, rocks, &c.
945	1·584	Dam.
946	122·964	Rough heathy pasture, rocks, &c.
947	8·115	Wood and part of burn.
948	12·127	Arable, trees, &c.
949	·116	Wood.
950	1·711	Arable.
951	·165	Houses, garden, &c.
952	·048	Wood.
953	1·274	Arable.
954	5·911	Wood, road, &c.
955	1·318	Wood.
956	·375	Wood.
957	·595	Rough pasture and whins.
958	·966	Arable.
959	2·571	Wood.
	2564·126	*Carried forward.*

No. on Plan.	Area in Acres.	Remarks.
	2564·126	*Brought forward.*
960	3·817	Houses, gardens, ornamental ground, &c. (Woodend).
961	85·569	Barmore Wood.
962	3·902	Pasture and rocks.
963	2·101	Rough pasture, and rocks.
964	·420	Rough pasture and rocks.
965	14·192	Rough pasture, rocks, and whins.
966	·346	Rough pasture.
967	1·105	Pasture and rocks.
968	14·017	Arable.
969	9·040	Arable.
970	·230	Rough pasture.
971	1·519	Arable and road.
972	13·820	Parish road.
973	33·889	Arable.
974	3·884	Arable.
975	16·546	Arable.
976	1·103	Pool.
977	12·339	Arable.
978	12·891	Arable.
979	27·452	Arable and rocks.
980	1·729	Dam.
981	83·713	Rough heathy pasture and rocks.
982	32·608	Arable.
983	8·767	Marsh.
984	·611	Pool.
985	6·095	Arable and part of burn.
986	1·360	Rough pasture.
986a	·049	Rough pasture (island, part of).
987	14·394	Arable, part of burn, &c.
988	·429	House, ruins, garden, &c. (Barmore).
989	1·347	Rough pasture.
990	17·115	Arable.
991	19·288	Arable and occupation road.
992	1·747	Homestead, garden, &c. (Little Kilmory).
993	1·205	Dam
994	26·447	Arable.
995	4·280	Arable.
	3043·492	*Carried forward.*

No. on Plan.	Area in Acres.	Remarks.
	3043·492	*Brought forward.*
996	·180	Pool.
997	99·820	Rough heathy pasture, rocks, &c.
998	12·242	Arable and part of burn.
999	1·518	Rough pasture.
1000	12·981	Arable.
1001	21·821	Arable.
1002	·975	Rough pasture.
1003	·255	Rough pasture and ruin.
1004	·377	Pasture and ruins.
1005	2·980	Arable.
1006	1·739	Rough pasture, whins, road, &c.
1007	4·447	Arable.
1008	2·441	Rough pasture and whins.
1009	1·654	Arable, ruin, and part of burn.
1010	1·343	Arable and road.
1011	·045	Rough pasture (island).
1012	52·200	Loch Quien (part of).
1013	·157	Pasture.
1014	9·691	Rough pasture, whins, and rocks.
1015	2·777	Arable.
1016	·571	Arable.
1017	5·612	Arable.
1018	2·134	Arable.
1019	·639	Homestead, &c. (Mecknoch).
1020	·527	Rough pasture.
1021	12·066	Arable.
1022	6·415	Arable.
1023	34·758	Arable.
1024	27·512	Rough pasture.
1025	181·940	Rough heathy pasture, rocks, &c.
1026	·129	Arable.
1027	·723	Homestead, garden, &c. (Quien).
1028	9·294	Arable and road.
1029	8·223	Arable.
1030	10·048	Arable and road.
1031	9·908	Arable and road.
1032	144·048	Foreshore.
1033	5·455	Arable.
1033a	·229	Rough pasture.
	3733·366	*Carried forward.*

No. on Plan.	Area in Acres.	Remarks.
	3733·366	*Brought forward.*
1034	·151	Rough pasture.
1035	4·393	Rough pasture.
1036	19·058	Arable.
1037	8·313	Rough pasture, rocks, and whins.
1038	·720	House, ruin, arable, &c. (Mecknoch Butt).
1039	7·007	Arable.
1040	6·651	Arable.
1041	·566	Rough pasture and whins.
1042	·234	Rough pasture, whins, &c.
1043	6·002	Arable.
1044	·290	Homestead, garden, &c. (Scalpsie).
1045	5·973	Arable.
1046	5·854	Arable.
1047	5·894	Arable, &c.
1048	12·065	Arable and gravel pit.
1049	·231	Rough pasture.
1050	1·225	Rough pasture.
1051	6·979	Arable and half of Quien Burn.
1052	·790	Pasture.
1053	15·293	Rough heathy pasture, rocks, &c.
1054	1·777	Arable.
1055	11·329	Arable and part of burn.
1056	6·508	Arable.
1057	·266	Rough pasture and rocks.
1058	13·324	Arable, ruin, & rocks.
1059	·533	Rough pasture and rocks.
1060	·242	Rough pasture and rocks.
1061	13·367	Arable.
1062	·150	Pasture and rocks (Cairn).
1063	11·893	Arable.
1064	13·361	Arable, road, and half of burn.
1065	·499	Houses, gardens, &c. (Ladeside).
1066	14·077	Arable and part of burn.
	3928·381	*Carried forward.*

No. on Plan.	Area in Acres.	Remarks.
	3928·381	*Brought forward.*
1067	1·459	Rough pasture and rocks.
1068	6·121	Arable and part of burn.
1069	8·905	Arable and part of burn.
1070	·519	Rough pasture and rocks.
1071	3·950	Pasture and road.
1072	64·829	Rough pasture, rocks, &c.
1073	·258	Rough pasture and rocks.
1074	7·031	Arable and road.
1075	6·319	Arable.
	4027·772	*Carried forward.*

No. on Plan.	Area in Acres.	Remarks.
	4027·772	*Brought forward.*
1076	·099	Pasture.
1077	·743	Homestead, garden, &c. (Ardscalpsie).
1078	4·689	Arable.
1079	5·036	Arable and road.
1080	3·882	Arable.
1081	13·803	Rough pasture, rocks, &c.
1082	3·233	Arable.
1083	·723	Shingle.
1084	5·969	Arable.
1085	3·026	Rough pasture, shingle, &c.
	4068·975	

RECAPITULATION.

3636·909	Land.
25·663	Public roads.
144·048	Foreshore.
262·355	Water.
4068·975	Area of the Parish of Rothesay outside the Royalty Boundary.

RECAPITULATION FOR THE PARISH.

6001·143	Land.
81·459	Public roads.
205·677	Foreshore.
1·001	Foreshore of tidal water.
332·295	Water.
3·000	Tidal water.
6624·575	Total area of the Parish of Rothesay, in the County of Bute.

INDEX TO PLACES

IN THE

PARISH OF ROTHESAY.

COUNTY OF BUTE.

Name of Place.	No. of Sheet.		Descriptive Remarks.
	6-inch scale.	25·344-inch scale.	
Ardmory House - -	CCIV.	2	A dwelling house.
Ardbeg - - -	,,	,,	A farmsteading.
Ardencraig - -	,,	7	A mansion house.
Ardbrannan - -	,,	,,	A cottage.
Ashfield - - -	,,	10	A dwelling house.
Auchiemore - -	,,	,,	A farmsteading.
Ardscalpsie - -	CCXV.	5	A farmsteading.
Bogany House - -	CCIV.	3	A dwelling house.
Bogany - - -	,,	,,	A farmsteading.
Ballochgoy - - -	,,	6	Dwelling houses.
Breackoch - - -	,,	,,	Two cottages.
Barone - - -	,,	,,	Two dwelling houses.
Bush House - -	,,	,,	A dwelling house.
Blarmein - - -	,,	7	A farmsteading.
Ballentna - - -	,,	,,	A farmsteading.
Ballanlay - - -	,,	9	A farmsteading.
Braeside - - -	,,	11	A cottage.
Ballycurry - - -	,,	13	A farmsteading.
Barmore - - -	CCXV.	1	A dwelling house.
Craiglca - - -	CCIV.	2	A dwelling house.
Craigagoul - - -	,,	,,	A farmsteading.
Culevin - - -	,,	6	A dwelling house.
Croft Lane - - -	,,	,,	
Craigbiroch - - -	,,	10	A farmsteading.
Crossbeg - - -	,,	,,	A dwelling house.
Eastfield House - -	,,	6	A dwelling house.
Eaglesham Lodge - -	,,	,,	A dwelling house.
Eden Place - - -	,,	,,	A dwelling house.
Foley House - - -	,,	,,	A dwelling house.
Falltrees Cottage - -	,,	,,	A dwelling house.
Gartnakaily - -	,,	,,	A farmsteading.
Glenburn House - -	,,	7	A dwelling house.
Glenfaulds Cottage - -	,,	,,	A dwelling house.
Glenburn Cottage - -	,,	,,	A dwelling house.
Hill House - - -	,,	6	A dwelling house.
Hillside House - -	,,	,,	A dwelling house.
Hillhead House - -	,,	,,	A dwelling house.
High Bogany - -	,,	7	A farmsteading.
Ivybank - - -	,,	6	A dwelling house.
Knockinreoch - -	,,	,,	A farmsteading.
Kilwhinlick - -	,,	9	A farmsteading.
Kerryfern - -	,,	13	Two cottages.
Larkhall - - -	,,	6	A cottage.

Name of Place.	No. of Sheet.		Descriptive Remarks.
	6-inch scale.	25·344-inch scale.	
Lochly - - -	CCIV.	10	A farmsteading.
Lochend - - -	,,	,,	A farmsteading.
Little Grenoch - -	,,	14	A farmsteading.
Little Kilmory - -	CCXV.	1	A farmsteading.
Ladeside - - -	,,	5	Two cottages.
Mount Pleasant - -	CCIV.	2	A dwelling house.
Mavisbank - - -	,,	6	A cottage.
Millhole - - -	,,	7	Dwelling houses.
Montford - - -	,,	,,	A mansion house.
Milton - - -	,,	9	A farmsteading.
Meadowcap - -	,,	10	Three cottages.
Meikle Kilmory - -	,,	13	A farmsteading.
Meikle Grenoch - -	,,	14	A farmsteading.
Mecknoch - - -	CCXV.	1	A farmsteading.
Mecknoch Butt - -	,,	5	A dwelling house.
Quogach - - -	CCIV.	9	A farmsteading.
Quien - - -	CCXV.	1	A farmsteading.
Rockbank - - -	CCIV.	2	A cottage.
Rothesay - - -	,,	6	A borough town.
Skeoch Park - -	,,	2	A dwelling house.
Stewarthall - - -	,,	9	A dwelling house.
Scalpsie - - -	CCXV.	5	A farmsteading.
Townhead - - -	CCIV.	10	Three dwelling houses.
Wyndham Cottage - -	,,	2	A dwelling house.
Westland - - -	,,	,,	A farmsteading.
Windyhall - - -	,,	11	A farmsteading.
Woodend - - -	,,	14	A dwelling house.

LONDON:
Printed by George E. Eyre and William Spottiswoode,
Printers to the Queen's most Excellent Majesty.
For Her Majesty's Stationery Office.

ORDNANCE SURVEY OF SCOTLAND.

BOOK OF REFERENCE TO THE PLAN

OF THE

PARISH OF ROTHIEMAY,

IN THE

COUNTY OF BANFF,

CONTAINING 9468·693 ACRES.

COLONEL SIR HENRY JAMES, R.E., F.R.S., M.R.I.A., F.G.S., &c.,
SUPERINTENDENT OF THE SURVEY.

LONDON:
PRINTED BY GEORGE E. EYRE AND WILLIAM SPOTTISWOODE,
PRINTERS TO THE QUEEN'S MOST EXCELLENT MAJESTY.
FOR HER MAJESTY'S STATIONERY OFFICE.

1868.

Price Two Shillings and Sixpence.

[7142—50—8/68.]

on the
mately
qual to

f each

Book.

are in-

·31·4.

et con-
double
to the

Scales

.... W

.... T

.... T

xon

sequent

:—

.....C.F.
.....T.C.
....C.W.
.....Def.
.....T.S.

show the

ORDNANCE SURVEY OF SCOTLAND

PARISH OF ROTHIEMAY

BANFFSHIRE

INDEX TO THE SHEETS

Published on the Scale of $\frac{1}{2500}$ or 25·344 Inches to a Mile.

Scale of this Index One Inch to a Mile.

EXPLANATORY REMARKS.

The scale of the Parish Plans is the 1-2500th of the actual length on the ground, and is equal to 25·344 inches to a mile, which is very approximately equal to one square inch to one acre, the square of 1·0018 inch being equal to one acre.

The length of each sheet is $1\frac{1}{2}$ miles, and the width 1 mile, the area of each sheet is therefore 960 acres.

Each enclosure has a reference number to the area which is given in this Book.

The Braces (f) on the plans are to indicate that the spaces so braced are included under the same reference number.

The Altitudes in feet above the Mean Level of the Sea are written thus—31·4.

The Scale of the Plans of the County is 6 inches to a mile, and each sheet contains the same area as 16 sheets of the Parish Plans. There is therefore a double reference number to each sheet, as VI. 9., the Roman Numerals referring to the County Plans, the Arabic Figures to the Parish Plans.

The following are the characters employed on the Ordnance Plans on the Scales of 1–2500, and 6 inches to a mile :—

County Names	C	Hundreds or Wards	W
Parishes	P	Townships	T
Extra Parochial	E	Division of Townships	T

Antiquities ..... ROMAN / Druidical or Saxon / Norman or Subsequent

The descriptions of the boundaries are shown by the following initials :—

Centre of Stream	*C.S.*	Centre of Fence	*C.F.*
Centre of Road	*C.R.*	Top of Cop	*T.C.*
Side of Stream or Drain	*S.S.* or *S.D.*	Centre of Wall	*C.W.*
Root of Hedge	*R.H.*	Defaced	*Def.*
Face of Wall	*F.W.*	Track of Stream	*T.S.*

Undefined ..... *Und.*

Where a change occurs in the boundaries, the symbol [o—o] is used to show the part at which the change takes place.

N.B.—To convert Decimal Fractions of an Acre into Roods and Perches, multiply the decimal first by 4 and then by 40, preserving the same number of decimals in the product.

Examples—

A.	R.	P.	Acres.	A.	R.	P.	Acres.
			633·357				527·013
			4				4
			1·428				·052
			40				40
633	1	17	17·120	527	0	2	2·080

TABLE

FOR CONVERTING DECIMAL PARTS OF AN ACRE INTO ROODS AND PERCHES.

Perch.	0 Rood.	1 Rood.	2 Roods.	3 Roods.	Perch.	0Rood.	1 Rood.	2 Roods.	3 Roods.
0	·000	·250	·500	·750	21	·131	·381	·631	·881
1	·006	·256	·506	·756	22	.137	·387	·637	·887
2	·012	·262	·512	·762	23	·144	·394	·644	·894
3	·019	·269	·519	·769	24	·150	·400	·650	·900
4	·025	·275	·525	·775	25	·156	·406	·656	·906
5	·031	·281	·531	·781	26	·162	·412	·662	·912
6	·037	·287	·537	·787	27	·169	·419	·669	·919
7	·044	·294	·544	·794	28	·175	·425	·675	·925
8	·050	·300	·550	·800	29	·181	·431	·681	·931
9	·056	·306	·556	·806	30	·187	·437	·687	·937
10	·062	·312	·562	·812	31	·194	·444	·694	·944
11	·069	·319	·569	·819	32	·200	·450	·700	·950
12	·075	·325	·575	·825	33	·206	·456	·706	·956
13	·081	·331	·581	·831	34	·212	·462	·712	·962
14	·087	·337	·587	·837	35	·219	·469	·719	·969
15	·094	·344	·594	·844	36	·225	·475	·725	·975
16	·100	·350	·600	·850	37	·231	·481	·731	·981
17	·106	·356	·606	·856	38	·237	·487	·737	·987
18	·112	·362	·612	·862	39	·244	·494	·744	·994
19	.119	·369	·619	·869	40	·250	·500	·750	1·000
20	·125	·375	·625	·875					

PARISH OF ROTHIEMAY,

IN THE

COUNTY OF BANFF.

No. on Plan.	Area in Acres.	Remarks.	No. on Plan.	Area in Acres.	Remarks.
1	·566	Rough pasture.	39	3·636	Arable.
2	7·684	Arable, stream, &c.	40	·200	Houses, garden, &c.
3	·210	Houses, gardens, &c.	41	·254	Houses, gardens, &c.
4	12·304	Arable.	42	5·937	Arable.
5	5·654	Arable.	43	8·018	Arable.
6	2·620	Arable.	44	1·683	Arable.
7	2·238	Arable.	45	4·780	Arable.
8	·507	Farmsteading, &c.	46	·150	Private road.
9	4·003	Arable.	47	3·646	Rough pasture.
10	·170	Houses, garden, &c.	48	1·043	Public road.
11	3·694	Arable.	49	5·757	Arable.
12	3·210	Arable.	50	3·315	Arable.
13	2·444	Arable.	50a	·167	Houses, garden, &c.
14	·480	Private road.	51	3·611	Arable.
15	15·538	Arable.	52	5·966	Arable.
16	·212	House, garden, &c.	53	159·290	Rough pasture.
17	2·268	Rough pasture.	54	10·163	Arable.
18	6·378	Arable.	55	4·933	Arable.
19	9·714	Arable.	56	5·802	Arable.
20	·512	Arable.	57	6·232	Arable.
21	·361	Arable.	58	40·993	Arable.
22	3·234	Rough pasture.	59	3·925	Rough pasture.
23	·528	Rough pasture.	60	5·194	Arable.
24	6·196	Arable.	61	1·680	Arable.
25	1·092	Farmsteading, &c.	62	·879	Arable.
25a	·526	Rough pasture.	63	7·248	Arable.
26	·480	Arable.	64	1·085	Private road.
27	1·051	Rough pasture.	65	8·766	Arable.
28	·927	Rough pasture.	66	3·432	Arable.
29	16·496	Arable and rough pasture.	67	7·012	Arable.
			68	4·234	Arable.
30	·399	Arable.	69	·291	Private road.
31	·413	Rough pasture.	70	·609	Houses, gardens, &c.
32	12·622	Arable and rough pasture.	71	·702	Arable.
			72	·178	Houses, garden, &c.
33	12·825	Arable.	73	12·255	Wood.
34	2·799	Rough pasture.	74	5·701	Arable.
35	·580	Public road.	75	·118	Houses, gardens, &c.
36	2·875	Arable.	76	1·026	Public road.
37	·477	Arable.	77	9·181	Wood.
37a	·573	Rough pasture.	78	7·543	Arable.
38	14·932	Arable.	79	5·431	Arable.

No. on Plan.	Area in Acres.	Remarks.	No. on Plan.	Area in Acres.	Remarks.
80	3·407	Arable.	129	4·038	Arable.
81	2·812	Rough pasture.	130	3·738	Arable.
82	6·178	Arable.	131	1·423	Arable.
83	1·129	Rough pasture.	132	3·315	Arable.
84	·893	Farmsteading, garden, &c.	133	3·193	Arable.
			134	2·594	Arable.
85	·674	Arable and mill dam.	135	3·921	Arable.
86	4·835	Arable.	136	1·182	Rough pasture.
87	2·219	Arable.	137	·815	Rough pasture.
88	1·919	Rough pasture.	138	2·690	Arable.
89	7·670	Arable, house, and garden.	139	1·902	Arable, houses, and garden.
90	·271	Houses, gardens, &c.	140	·822	Arable.
91	5·887	Arable.	141	·693	Houses, gardens, &c.
92	·331	Private road.	142	1·739	Arable.
93	·926	Rough pasture.	143	3·381	Arable.
94	8·169	Arable.	144	1·453	Arable, houses, and garden.
95	4·589	Arable.			
96	20·178	Wood, &c.	145	4·810	Rough pasture, &c.
97	·728	Farmsteading, garden, &c.	146	1·679	Arable.
			147	4·526	Arable.
98	1·227	Rough pasture.	148	3·062	Arable.
99	1·162	Arable.	149	·744	Rough pasture.
100	·128	Arable.	150	7·654	Arable.
101	·360	Rough pasture.	151	·120	Houses and garden.
102	3·027	Arable.	152	1·364	Arable.
103	8·382	Arable.	153	·112	Houses, garden, &c.
104	1·104	Rough pasture.	154	4·452	Arable.
105	·271	Private road.	155	1·884	Arable.
106	4·685	Arable.	156	·087	Houses, garden, &c.
107	4·326	Arable.	157	·701	Arable.
108	4·138	Arable.	158	·566	Rough pasture.
109	1·323	Arable.	159	1·251	Arable.
110	1·919	Arable.	160	1·179	Arable.
111	3·288	Arable.	161	·286	Rough pasture.
112	4·213	Arable.	162	·609	Arable, house, and garden.
113	13·438	Arable.			
114	12·809	Arable.	163	164·193	Rough pasture.
115	·476	House, garden, &c.	164	3·870	Arable.
116	2·050	Arable.	165	·521	Farmsteading.
117	10·647	Arable.	166	12·849	Arable.
118	4·132	Rough pasture.	167	1·159	Rough pasture.
119	5·039	Arable.	168	7·647	Arable.
120	14·258	Rough pasture.	169	6·396	Rough pasture.
121	7·281	Rough pasture.	170	4·777	Arable.
122	1·337	Arable.	171	13·744	Arable.
123	1·044	Rough pasture.	172	5·332	Arable.
124	3·382	Arable.	173	·174	Houses and garden.
125	1·228	Arable.	174	·546	Private road.
126	2·872	Arable.	175	·592	Rough pasture.
127	5·837	Arable.	176	·490	Arable and furze.
128	6·752	Arable.	177	·455	Houses, gardens, &c.

No. on Plan.	Area in Acres.	Remarks.	No. on Plan.	Area in Acres.	Remarks.
178	·090	Yard and garden.	225	8·059	Arable.
179	1·726	Arable.	226	11·239	Rough pasture.
180	·087	Arable and house.	227	3·828	Arable.
181	·942	Private road.	228	2·965	Arable.
182	64·527	Rough pasture and roads.	229	·200	Houses, garden, &c.
			230	·331	Arable.
183	4·414	Arable.	231	8·552	Arable.
184	3·720	Arable.	232	1·712	Arable.
185	·574	Houses, gardens, &c.	233	·533	Rough pasture.
186	1·428	Rough pasture.	234	4·634	Arable.
187	3·140	Arable.	235	6·536	Arable.
188	1·032	Rough pasture.	236	7·061	Arable.
189	2·898	Arable.	237	4·420	Arable.
190	·339	House and garden.	238	7·784	Arable.
191	2·119	Arable.	239	·588	Farmsteading, garden, &c.
192	5·361	Rough pasture.			
193	·597	Rough pasture.	240	7·747	Arable.
194	·293	Rough pasture.	241	·612	Rough pasture.
195	2·187	Arable.	242	5·526	Rough pasture.
196	12·538	Arable.	243	85·699	Rough pasture.
197	2·019	Arable.	244	·481	Arable, shed, &c.
198	·773	Private road.	245	·332	Rough pasture.
199	34·412	Rough pasture, furze, &c.	246	·570	Arable.
			247	2·862	Arable.
200	1·727	Rough pasture and furze.	248	·662	Rough pasture.
			249	8·257	Arable.
201	8·255	Arable and rough pasture.	250	8·675	Arable.
			251	10·236	Arable.
202	1·348	Farmsteading.	251a	·224	Arable.
203	18·833	Arable.	252	16·330	Arable.
204	·218	House and garden.	253	4·382	Arable.
205	2·461	Arable.	254	4·425	Arable.
206	·177	Wood.	255	5·831	Arable.
207	1·924	Rough pasture.	256	3·358	Arable.
208	·158	House, garden, &c.	257	7·639	Arable.
209	·445	Arable and houses.	258	4·366	Arable.
210	10·961	Arable.	259	4·487	Arable.
211	2·208	Arable.	260	4·353	Arable.
212	1·605	Houses, rough pasture, gardens, &c.	261	·233	Houses, gardens, &c.
			262	1·825	Arable.
213	2·260	Arable.	263	1·616	Arable.
214	3·211	Arable.	264	2·106	Arable.
215	·608	Arable.	265	2·247	Arable.
216	2·650	Arable.	266	6·556	Arable.
217	2·959	Private road.	267	5·314	Arable.
218	5·396	Arable.	268	5·403	Arable.
219	7·712	Arable.	269	·768	Houses, garden, &c.
220	15·102	Arable.	270	·506	Arable.
221	7·085	Arable.	271	·404	Houses, garden, &c.
222	6·121	Public road.	272	3·122	Arable.
223	8·970	Arable.	273	1·515	Arable.
224	8·543	Arable.	274	4·508	Arable.

No on. Plan.	Area in Acres.	Remarks.
275	5·671	Arable.
276	·468	Rough pasture.
277	5·027	Arable.
278	1·186	Rough pasture.
279	5·513	Arable.
280	·769	Rough pasture.
281	3·343	Arable.
282	8·201	Arable and rough pasture.
283	10·446	Arable.
284	·112	Houses and garden.
285	·130	House and garden.
286	3·644	Arable.
287	·468	Houses, yards, &c.
288	2·878	Rough pasture.
289	1·902	Public road.
290	36·169	Wood.
291	1·975	Wood, rough pasture, &c.
292	6·115	Arable.
293	5·983	Arable and rough pasture.
294	4·612	Arable.
295	4·765	Arable.
296	1·047	Houses, gardens, &c.
297	2·453	Arable.
298	5·277	Rough pasture.
299	·353	Arable.
300	·570	Rough pasture.
301	19·649	Wood.
302	42·291	Wood.
303	·850	Pond.
304	3·610	Arable.
305	29·190	Arable.
306	·371	Rough pasture.
307	17·033	Arable.
308	5·107	Arable.
309	1·394	Arable.
310	·120	House and gardens.
311	·882	Houses, gardens, &c.
312	·802	Houses, gardens, &c.
313	2·210	Arable.
314	·501	Arable.
315	1·025	Arable.
316	30·822	Streams, rough pasture, &c.
317	3·991	Arable.
318	·130	Houses and gardens.
319	7·024	Public road.
320	·247	House, garden, &c.
321	2·873	Arable.
322	·443	Arable and house.
323	1·889	Arable.
324	8·504	Arable.
325	13·158	Arable.
326	11·098	Arable.
327	21·888	Arable.
328	2·470	Arable.
329	·140	Mill dam.
330	·326	Houses, garden, &c.
331	6·708	Rough pasture.
332	16·667	Arable.
333	12·774	Arable.
334	·290	Houses, garden, &c.
335	1·513	Arable.
336	1·053	Arable, house, and garden.
337	3·887	Rough pasture.
338	·186	Houses and garden.
339	3·594	Private road.
340	5·360	Arable.
341	2·338	Rough pasture.
342	1·984	Arable.
343	·262	Rough pasture.
344	·363	Houses, garden, &c.
345	·222	House and garden.
346	19·062	Arable.
346a	·934	Houses, gardens, &c.
347	·454	Rough pasture.
348	·911	Rough pasture.
349	2·260	Arable.
350	5·793	Arable.
351	13·865	Arable.
352	7·561	Arable.
353	13·564	Arable.
354	5·847	Arable.
355	·503	Houses, garden, &c.
356	1·144	Arable and mill dam.
357	·218	Mill dam.
358	6·918	Arable.
359	8·500	Arable.
360	1·477	Private road.
361	5·751	Arable.
362	9·931	Arable and rough pasture.
363	5·136	Arable.
364	6·221	Arable.
365	5·183	Arable.
366	4·483	Arable.
367	22·583	Arable.
368	1·221	Private road.
369	3·082	Arable.
370	·232	Houses and garden.
371	4·265	Arable.

No. on Plan.	Area in Acres.	Remarks.	No. on Plan.	Area in Acres.	Remarks.
372	·427	Houses, garden, &c.	422	6·374	Arable.
373	·744	Rough pasture.	423	·102	House and garden.
374	6·402	Arable.	424	3·647	Arable.
375	1·595	Arable.	425	·171	Houses, &c.
376	3·735	Arable.	426	6·555	Arable.
377	1·032	Arable.	427	11·021	Arable.
378	2·678	Arable.	428	1·601	Arable.
379	27·726	Arable.	429	·204	House, garden, &c.
380	2·021	Wood.	430	1·162	Arable.
381	6·151	Arable.	431	2·183	Arable, houses, &c.
382	·282	Houses, garden, &c.	432	·563	Rough pasture.
383	·248	Stackyard.	433	4·463	Arable, houses, &c.
384	3·704	Arable.	434	·503	Arable.
385	194·785	Wood.	435	·150	Houses, garden, &c.
386	1·583	Rough pasture.	436	7·732	Arable.
387	2·452	Arable.	437	2·431	Arable.
388	3·938	Arable.	438	4·930	Arable.
389	7·099	Rough pasture.	439	1·861	Rough pasture.
390	·102	House and garden.	440	·623	Arable.
391	·409	Arable and house.	441	8·376	Arable.
392	6·892	Arable.	442	4·413	Arable.
393	5·466	Arable.	443	1·233	Houses, garden, &c.
394	1·003	Houses, gardens, &c.	444	·323	Houses, garden, &c.
395	27·283	Arable.	445	3·228	Arable, &c.
396	·321	Houses, gardens, &c.	446	77·379	Wood.
397	1·138	Arable.	447	22·613	Public road.
398	·431	Houses, garden, &c.	448	·151	House and pasture.
399	1·789	Rough pasture.	449	112·756	Wood.
400	5·231	Arable.	450	·570	Rough pasture.
401	·421	Houses, garden, &c.	451	·481	Houses, yards, gardens, &c.
402	3·313	Arable.			
403	6·992	Arable.	452	2·096	Arable, &c.
404	7·644	Arable.	453	2·812	Arable, &c.
405	18·668	Arable.	454	·608	Arable.
406	·383	Houses, garden, &c.	455	5·112	Wood.
407	11·909	Arable.	456	1·383	Private road.
407a	·230	Houses, garden, &c.	457	3·368	Rough pasture.
408	1·752	Private road.	458	1·428	Arable.
409	5·774	Arable.	459	·791	Arable.
410	·300	Houses, garden, &c.	460	·101	Houses, garden, &c.
411	6·441	Arable.	461	·415	Garden and house.
412	1·124	Rough pasture.	462	·403	Rough pasture.
413	1·242	Arable.	463	4·440	Arable.
414	·407	House, rough pasture, garden, &c.	464	2·016	Arable, house, and garden.
415	·457	Rough pasture.	465	·148	Houses, garden, &c.
416	·580	Rough pasture.	466	8·680	Arable.
417	·889	Rough pasture.	467	7·535	Arable.
418	·248	Houses, gardens, &c.	468	·122	Houses and garden.
419	3·744	Arable.	469	2·194	Rough pasture.
420	3·597	Arable.	470	·122	Houses, garden, &c.
421	1·411	Arable.	471	6·828	Arable.

No. on Plan.	Area in Acres.	Remarks.	No. on Plan.	Area in Acres.	Remarks.
472	·412	Private road.	521	3·903	Arable.
473	·326	Arable.	522	3·465	Arable.
474	·551	Arable.	523	2·189	Arable.
475	6·298	Arable.	524	6·514	Arable.
476	·190	Houses, gardens, &c.	525	11·263	Arable.
477	.369	Arable.	526	8·218	Arable.
478	·100	House, yard, & garden.	527	1·753	Rough pasture.
479	1·957	Arable.	528	3·316	Arable.
480	·263	Rough pasture.	529	3·899	Arable.
481	1·011	Rough pasture.	530	5·557	Arable.
482	7·175	Arable	531	·323	Rough pasture and mill dam.
483	2·671	Arable.			
484	4·484	Rough pasture.	532	5·217	Arable.
485	1·667	Private road.	533	3·274	Arable.
486	81·988	Rough pasture.	534	90·096	Rough pasture, &c.
487	7·802	Arable.	535	4·670	Arable.
488	·932	Private road.	536	·974	Arable.
489	2·978	Arable.	537	·153	House, garden, &c.
490	·401	Rough pasture.	538	1·717	Arable, houses, garden, &c.
491	·503	Houses, gardens, &c.			
492	3·008	Arable.	539	6·264	Arable.
493	·401	Rough pasture.	540	·116	Houses and garden.
494	3·187	Rough pasture.	541	·465	Private road.
495	2·921	Arable.	542	·255	House, gardens, &c.
496	1·104	Arable, house, and garden.	543	22·628	Arable.
			544	1·128	Arable, houses, and gardens.
497	1·042	Arable.			
498	2·685	Arable.	545	·751	Private road.
499	6·746	Arable.	546	·280	Houses, garden, &c.
500	8·322	Arable.	547	13·220	Arable.
501	11·307	Arable.	548	4·771	Arable.
502	24·213	Arable.	549	·352	Houses, garden, &c.
503	13·112	Arable.	550	·260	Houses, garden, &c.
504	5·133	Arable.	551	1·903	Rough pasture.
505	3·541	Arable.	552	2·216	Arable.
506	4·733	Rough pasture.	553	7·079	Arable.
507	4·874	Arable.	554	·127	Houses, garden, &c.
508	9·640	Arable and rough pasture.	555	·447	Houses, gardens, &c.
			556	·540	Arable, house, and garden.
509	23·862	Arable.			
510	8·585	Arable.	557	2·265	Wood.
511	4·974	Arable.	558	·463	Houses, gardens, &c.
512	9·472	Arable.	559	·812	Rough pasture.
513	·813	Wood.	560	·948	Rough pasture.
514	·324	Houses, garden, &c.	561	7·785	Arable.
515	·406	Arable, house, garden, &c.	562	3·866	Arable.
			563	15·839	Arable.
516	1·352	Arable.	564	13·546	Arable.
517	3·450	Rough pasture.	565	·434	Farmsteading, gardens, &c.
518	3·781	Arable.			
519	14·259	Arable.	566	2·514	Arable.
520	·409	Houses, gardens, &c.	567	5·654	Arable.

No. on Plan.	Area in Acres.	Remarks.
568	7·652	Arable.
569	·780	Arable.
570	·703	Farmsteading, gardens, &c.
571	·746	Arable.
572	2·010	Arable.
573	5·468	Arable.
574	4·052	Arable.
575	·603	Rough pasture.
576	3·858	Arable.
577	10·195	Arable.
578	·634	Rough pasture.
579	6·946	Arable.
580	6·532	Arable.
581	8·924	Arable.
582	1·833	Public road.
583	13·524	Arable.
584	10·546	Arable.
585	13·804	Arable.
586	1·225	Houses, yards, &c.
587	2·976	Arable.
588	11·378	Arable.
589	10·077	Arable.
590	4·842	Arable.
591	6·050	Arable.
592	·411	Houses, garden, &c.
593	22·520	Arable.
594	1·376	Arable.
595	·325	Houses, gardens, &c.
596	4·715	Public road.
597	2·351	Arable.
598	·475	Arable, house, and garden.
599	·429	Houses and gardens.
600	1·946	Arable.
601	2·144	Arable.
602	2·222	Arable.
603	·665	Houses, gardens, &c.
604	1·377	Arable, house, and garden.
605	1·304	Arable.
606	·643	Arable.
607	1·265	Arable.
608	31·733	Wood.
609	·772	Arable, houses, gardens, &c.
610	5·068	Arable.
611	1·422	Arable, houses, &c.
612	19·092	Rough pasture.
613	65·521	Wood.
614	12·153	Arable.
615	7·833	Arable.
616	8·972	Arable.
617	8·153	Arable.
618	18·358	Arable, house, garden, &c.
619	·263	Farmsteading, &c.
620	3·356	Arable.
621	·468	Rough pasture.
622	·653	Private road.
623	·932	Arable and rough pasture.
624	11·798	Arable.
625	1·879	Arable.
626	4·151	Rough pasture.
627	6·592	Arable.
628	·949	Rough pasture.
629	3·211	Arable.
630	·219	Public road.
631	6·740	Arable.
632	·480	Rough pasture.
633	8·677	Arable.
634	1·608	Rough pasture.
635	·499	Arable.
636	7·842	Rough pasture.
637	25·071	Arable.
638	36·798	Arable.
639	3·987	Rough pasture.
640	·985	Rough pasture.
641	30·741	Arable.
642	1·077	Rough pasture.
643	37·584	Arable.
643a	·340	Rough pasture.
644	1·883	Arable.
645	2·498	Rough pasture.
646	15·231	Arable.
647	·481	Farmsteading, garden, &c.
648	29·184	Arable.
649	·120	Mill dam.
650	·665	Farmsteading, gardens, &c.
651	·835	Rough pasture.
652	·247	Arable.
653	1·893	Rough pasture.
654	·682	Marsh.
655	·330	Shingle.
656	3·862	Wood.
657	1·701	Houses, gardens, &c.
658	·352	House, yards, &c.
659	·776	Arable and rough pasture.
660	·308	Rough pasture (island, part of.)

No. on Plan.	Area in Acres.	Remarks.
661	·421	Rough pasture.
662	6·566	Arable.
663	·629	Rough pasture.
664	6·001	Arable.
665	5·533	River Deveron (part of.)
665a	6·133	Arable and rough pasture.
666	6·433	Arable.
667	3·152	Arable.
668	3·728	Arable.
669	2·704	Arable.
670	·491	Houses, yards, &c.
671	2·533	Rough pasture.
672	·466	Arable.
673	·961	Arable.
674	·413	Arable.
675	1·099	Houses, gardens, &c.
676	2·440	Rough pasture.
677	31·449	Arable.
678	1·141	Arable.
679	·614	Arable.
680	7·947	Rough pasture.
681	·100	Garden.
682	1·689	Arable.
683	7·411	Rough pasture.
684	2·598	Arable.
685	1·013	Houses, rough pasture, and garden.
686	5·409	Arable.
687	·507	Rough pasture.
688	1·525	Arable.
689	·541	Rough pasture.
690	·260	Arable.
691	4·852	Private road.
691a	4·099	Arable and rough pasture.
692	94·052	Wood.
692a	6·158	Arable.
693	66·511	Rough pasture.
693a	2·017	Rough pasture.
694	6·585	Rough pasture.
694a	3·088	Arable.
695	17·376	Rough pasture.
695a	1·269	Rough pasture.
696	7·964	Arable and rough pasture.
697	4·512	Arable and rough pasture.
698	9·434	Arable and rough pasture.
699	3·023	Arable.
700	1·945	Rough pasture.
701	17·923	Arable and rough pasture.
702	13·970	Arable.
703	9·503	River Isla.
704	·635	Rough pasture.
705	·442	Houses, garden, &c.
706	·282	Pasture.
707	·312	Rough pasture.
708	·687	Rough pasture.
709	1·581	Rough pasture.
710	13·853	Rough pasture.
711	17·588	Arable.
712	11·807	Arable.
713	4·281	Rough pasture.
714	10·495	Arable.
715	15·979	Arable.
716	25·210	Arable.
717	5·024	Wood.
718	3·954	Rough pasture.
719	20·681	Arable.
720	·850	Arable.
721	·762	Arable.
722	·714	Arable.
723	·853	Farmsteading, &c.
724	·286	Garden.
725	·282	Pasture.
726	·099	Rough pasture.
727	·659	Pond.
728	1·531	Rough pasture.
729	2·457	Arable.
730	2·369	Arable.
731	3·618	Arable.
732	3·842	Public road.
733	·599	Wood.
734	37·999	Wood.
735	16·810	Arable.
736	4·170	Arable.
737	·368	Houses, garden, &c.
738	1·080	Wood.
739	1·931	Arable.
740	·415	Houses, garden, &c.
741	7·778	Wood.
742	27·195	Arable.
743	7·318	Arable.
744	2·075	Arable.
745	·652	Farmsteading.
746	8·320	Arable.
747	1·824	Wood.
748	1·864	Arable.
749	5·679	Rough pasture.
750	·832	Arable.

No. on Plan.	Area in Acres.	Remarks.	No. on Plan.	Area in Acres.	Remarks.
751	3·279	Rough pasture.	800	·701	Houses, garden, &c.
752	1·816	Arable.	801	·263	Houses, garden, &c.
753	1·618	Arable.	802	7·977	Arable.
754	1·015	Rough pasture.	803	9·592	Arable.
755	5·159	Rough pasture.	804	6·287	Arable.
756	4·564	Arable.	805	7·062	Arable.
757	·152	Houses, garden, &c.	806	·441	Private road.
758	2·767	Arable.	807	14·667	Arable.
759	2·666	Arable.	808	·541	House, garden, &c.
760	·190	House, garden, &c.	809	·624	Houses, &c.
761	·301	Private road.	810	·509	Stackyard and house.
762	·825	Arable.	811	6·393	Arable.
763	1·608	Private road.	812	5·366	Wood.
764	1·955	Arable.	813	1·595	Public road.
765	·291	Private road.	814	7·086	Arable.
766	2·966	Arable.	815	7·154	Arable.
767	3·135	Arable.	816	·185	Rough pasture.
768	1·102	Rough pasture.	817	2·547	Wood.
769	3·137	Arable.	818	·527	Houses, garden, &c.
770	·972	Rough pasture.	819	·945	Houses, gardens, &c.
771	2·110	Rough pasture.	820	·430	Wood.
772	·618	Arable.	821	8·621	Wood.
773	·075	House, garden, &c.	822	11·902	Arable, &c.
774	·198	Garden and pool.	823	14·159	Arable.
775	31·789	Arable.	824	4·079	Arable.
776	4·264	Arable.	825	·390	Wood.
777	·198	Arable.	826	1·383	Wood.
778	1·079	Arable, house, and garden.	827	·094	House, garden, &c.
			828	3·532	Arable.
779	10·322	Rough pasture.	829	6·125	Arable, houses, &c.
780	·772	Rough pasture.	830	9·288	Arable.
781	2·685	Arable.	831	6·103	Arable.
782	·878	Rough pasture.	832	·813	Wood.
783	2·406	Arable.	833	·351	Houses, gardens, &c.
784	·162	Houses and yards.	834	·914	Arable.
785	6·589	Arable.	835	·100	Wood.
786	·674	Private road.	836	4·125	Wood.
787	·150	House, garden, &c.	837	6·659	Arable, house, and garden.
788	8·287	Arable.			
789	6·889	Arable.	838	15·848	Arable.
790	8·943	Arable.	839	15·826	Arable.
791	7·390	Arable.	840	16·699	Arable.
792	9·932	Arable.	841	19·310	Arable.
793	9·598	Arable.	842	14·680	Arable.
794	7·249	Arable.	843	15·881	Arable.
795	3·262	Arable.	844	7·715	Arable.
796	8·403	Arable.	845	8·432	Arable.
797	·267	Houses, yards, and garden.	846	·172	Houses, garden, &c.
			847	1·497	Arable.
798	·281	House, yard, and garden.	848	·328	Houses, garden, &c.
			849	·241	Houses, gardens, &c.
799	·270	Houses, gardens, &c.	850	8·182	Arable.

No. on Plan.	Area in Acres.	Remarks.
851	10·754	Arable.
852	·303	Houses, garden, &c.
853	3·556	Arable.
854	·180	Houses, gardens, &c.
855	·142	Houses, garden, &c.
856	·957	Arable.
857	1·468	Arable.
858	·748	Private road.
859	4·410	Rough pasture.
860	·342	Arable and house.
861	10·983	Arable.
862	1·343	Rough pasture.
863	·520	Arable.
864	1·153	Arable.
865	25·689	Arable.
866	2·071	Arable.
867	2·079	Rough pasture.
868	4·156	Arable.
869	·852	Houses, garden, &c.
870	4·441	Arable.
871	7·456	Arable.
872	·206	Houses, garden, &c.
873	·648	Arable, house, gardens, &c.
874	·421	Arable.
875	·461	Arable, house, &c.
876	2·600	Arable.
877	1·593	Arable.
878	10·574	Arable.
879	8·314	Arable.
880	14·821	Arable.
881	4·602	Arable.
882	9·931	Arable.
883	·229	Gravel pit.
884	5·071	Arable.
885	5·878	Arable.
886	4·234	Arable.
887	·160	House, garden, &c.
888	12·573	Arable.
889	·110	Wood.
890	8·052	Arable.
891	10·136	Arable and house.
892	·234	Private road.
893	·468	Farmsteading.
894	6·708	Arable.
895	3·316	Arable.
896	8·073	Arable.
897	2·168	Wood.
898	16·449	Wood.
899	3·488	Arable.
900	11·168	Wood.
901	11·372	Arable.
902	23·109	Arable.
903	·113	Houses, garden, &c.
904	4·497	Public road.
905	·323	Wood.
906	·494	Garden.
907	1·961	Arable.
908	1·543	Houses, gardens, &c.
909	1·341	Wood.
910	2·845	Arable.
911	2·445	Arable.
912	2·296	Arable.
913	·731	Church, graveyard, &c.
914	·689	Arable.
915	2·014	Arable.
916	·458	Rough pasture (island).
917	·132	Rough pasture (islands).
918	·152	Rough pasture (island).
919	·070	Rough pasture (islands).
920	·941	Rough pasture (island).
921	·063	Rough pasture (island, part of).
922	·047	Rough pasture (islands).
923	·281	Mill lead.
924	1·787	Houses, gardens, &c.
925	·395	Rough pasture.
926	·773	Arable.
927	·210	Rough pasture.
928	·192	Rough pasture.
929	·088	Wood.
930	8·717	Arable.
931	·109	Houses and garden.
932	3·421	Rough pasture.
933	4·370	Arable.
934	·812	Farmsteading.
935	·644	Arable.
936	2·713	Arable.
937	7·756	Wood.
938	12·140	Arable.
939	12·387	Arable.
940	5·325	Arable.
941	·330	House, garden, &c.
942	14·865	Arable.
943	20·736	Arable.
944	10·183	Wood.
945	6·686	Arable.

No. on Plan.	Area in Acres.	Remarks.
946	4·365	Arable.
947	3·124	Arable.
948	1·331	Rough pasture.
949	11·174	Arable.
950	4·887	Wood.
951	1·575	Rough pasture and trees.
952	·670	Wood.
953	·453	Wood.
954	9·588	Arable.
955	1·398	Rough pasture and wood.
956	7·923	Arable.
957	25·454	Arable and houses.
958	12·107	Arable.
959	24·979	Wood.
960	10·479	Arable.
961	10·260	Arable and house.
962	10·612	Arable.
963	·772	Houses, gardens, &c.
964	·833	Arable.
965	12·400	Arable.
966	1·777	Private road.
968	115·712	Wood.
969	3·330	Public road.
970	11·969	Arable.
971	·390	Houses, garden, &c.
972	·866	Farmsteading.
973	26·046	Arable.
974	·679	Houses, gardens, &c.
975	6·625	Arable.
976	1·515	Houses, gardens, &c.
977	·208	Public road.
978	·583	Houses, gardens, &c.
979	·422	Rough pasture.
980	1·480	Wood.
981	·329	Houses, garden, &c.
982	·551	Arable.
983	3·848	Arable.
985	·160	Wood.
986	1·041	Private road.
987	7·410	Arable.
988	5·528	Arable.
989	9·361	Arable.
990	·652	Private road.
991	·984	Arable.
992	·231	Mill dam.
993	6·002	Arable.
994	·326	Houses and yards.
995	·815	Houses, gardens, &c.
996	·135	House, yards, and garden.
997	1·790	Arable.
998	20·895	Arable.
999	·091	Rough pasture (island).
1000	4·411	Arable.
1001	·458	Wood.
1002	7·332	Arable.
1003	·907	Rough pasture.
1004	16·900	Arable and rough pasture.
1005	20·292	Pasture.
1006	1·954	Garden and hothouse.
1007	6·661	House and ornamental ground.
1008	8·325	Arable.
1009	3·573	Rough pasture and trees.
1010	7·273	Pasture.
1011	10·632	Arable.
1012	10·249	Arable.
1013	10·287	Arable.
1014	1·084	Houses, garden, &c.
1015	14·175	Arable.
1016	8·972	Arable.
1017	1·815	Rough pasture.
1018	11·642	Arable.
1019	15·335	Arable.
1020	13·294	Arable.
1021	·705	Wood.
1022	12·373	Arable.
1023	2·376	Wood.
1024	21·128	Wood.
1025	1·970	Rough pasture.
1026	3·193	Arable.
1027	·296	Wood.
1028	13·188	Arable.
1029	7·580	Arable.
1030	9·228	Arable.
1031	·545	Rough pasture.
1032	9·386	Arable.
1033	8·694	Arable.
1034	13·001	Public road.
1035	3·680	Arable, houses, &c.
1036	10·235	Arable.
1037	15·459	Arable.
1038	14·015	Arable.
1039	7·970	Arable.
1040	·521	Arable.
1041	16·714	Arable.
1042	9·790	Arable.
1043	1·136	Rough pasture.
1044	8·629	Arable.

No. on Plan.	Area in Acres.	Remarks.
1045	2·878	Rough pasture.
1046	3·411	Arable.
1047	1·154	Wood.
1048	·081	Mill dam.
1049	·745	Private road.
1050	4·845	Arable.
1051	8·546	Arable.
1052	205·895	Wood.
1053	12·449	Arable.
1054	·238	Houses, gardens, &c.
1055	·505	Farmsteading.
1056	·134	Wood.
1057	·191	Arable.
1058	·270	Wood.
1059	17·708	Arable.
1060	16·512	Arable.
1061	4·965	Rough pasture.
1062	1·633	Arable.
1063	17·597	Arable.
1064	28·228	Arable.
1065	8·923	Public road.
1066	31·399	Arable.
1067	2·069	Famsteading, garden, &c.
1068	·220	Mill dam.
1069	1·052	Arable.
1070	21·605	Arable.
1071	32·833	Arable.
1072	30·360	Arable.
1073	16·517	Arable.
1074	26·810	Wood.
1075	12·573	Arable.
1076	15·912	Arable.
1077	12·111	Rough pasture.
1078	9·425	Rough pasture.
1079	21·875	Arable.
1080	1·416	Arable.
1081	8·386	Arable.
1082	11·230	Arable.
1083	7·903	Arable.
1084	·352	Farmsteading.
1085	·183	House, garden, &c.
1086	·711	Wood.
1087	10·720	Arable.
1088	·543	Wood.
1089	6·907	Arable.
1090	3·147	Wood.
1091	16·873	Wood.
1092	·951	Wood.
1093	15·190	Arable and rough pasture.
1094	6·490	Arable.
1095	1·042	Rough pasture and wood.
1097	5·109	Arable.
1098	3·286	Rough pasture.
1099	18·083	Arable.
1100	18·954	Arable and rough pasture.
1101	1·530	Wood.
1102	16·876	Arable.
1103	·867	Private road.
1104	10·867	Arable.
1105	10·456	Arable.
1106	25·180	Arable.
1107	59·470	Wood.
1108	9·074	Arable.
1109	11·862	Arable.
1110	12·801	Arable.
1111	16·398	Arable.
1112	·420	Stackyard.
1113	·382	Farmsteading.
1114	26·778	Arable, house, garden, &c.
1115	46·308	Arable.
1116	·251	House and yards.
1117	26·780	Arable.
1118	·793	Arable.
1119	5·221	Arable.
1120	2·012	Rough pasture.
1121	2·649	Houses, rough pasture, and garden.
1122	5·684	Arable, house, garden, &c.
1123	1·225	Private road.
1123a	2·903	Rough pasture.
1124	·822	Rough pasture.
1125	10·322	Rough pasture.
1126	·659	Arable, houses, and garden.
1127	·131	Houses and garden.
1128	7·430	Arable and garden.
1129	1·138	Private road.
1130	6·776	Arable, houses, and garden.
1131	·224	Arable and house.
1132	1·780	Arable.
1133	·237	Private road.
1134	7·448	Arable and mill dam.
1135	1·747	Arable.
1136	·652	Houses, garden, &c.
1137	·124	Mill dam.
1138	73·040	Arable, &c.
1139	1·967	Public road.

No. on Plan.	Area in Acres.	Remarks.
1140	·211	House and garden.
1141	·120	House and garden.
1142	1·740	Rough pasture.
1143	32·519	Arable.
1144	8·651	Wood.
1145	5·889	Arable and rough pasture.
1146	5·658	Arable and rough pasture.
1147	12·650	Arable and rough pasture.
1148	2·564	Rough pasture.
1149	·110	Rough pasture (island).
1150	6·687	Arable, &c.
1151	1·152	Rough pasture.
1152	·110	House and garden.
1153	2·030	Arable.
1154	·962	Rough pasture.
1155	12·559	Rough pasture.
1156	1·300	Rough pasture.
1157	12·273	Arable.
1158	·300	House, garden, &c.
1159	9·452	Arable.
1160	·605	Rough pasture.
1161	14·233	Arable.
1162	12·606	Arable.
1163	1·152	Arable.
1164	30·299	Arable.
1165	·263	Rough pasture.
1166	·382	Wood.
1167	32·162	Arable.
1168	21·904	Arable.
1169	·208	House and garden.
1170	2·387	Private road.
1171	15·148	Arable.
1172	8·233	Wood.
1173	31·285	Arable.
1174	18·600	Arable.
1175	12·628	Arable.
1176	15·900	Arable.
1177	·182	House and garden.
1178	13·988	Arable.
1179	·339	Farmsteading.
1180	9·027	Arable.
1181	10·189	Arable.
1182	2·545	Rough pasture.
1183	2·223	Arable, houses, &c.
1184	1·030	Rough pasture.
1185	3·196	Arable.
1186	6·649	Arable.
1187	7·073	Arable.
1188	5·468	Arable, house, garden, &c.
1189	7·348	Arable.
1190	1·490	Arable.
1191	3·134	Arable.
1192	·977	Farmsteading.
1193	2·155	Rough pasture.
1194	·462	Rough pasture.
1195	1·001	Farmsteading, garden, &c.
1196	8·189	Arable.
1197	·848	Wood.
1198	9·992	Arable.
1199	8·724	Arable.
1200	6·628	Arable.
1201	4·495	Public road.
1202	·299	Rough pasture.
1203	13·229	River Deveron (part of).
1204	18 172	Arable and house.
1205	7·333	Arable.
1206	·710	Wood.
1207	·611	Arable.
1208	·741	Wood.
1209	1·467	Arable.
1210	1·390	Arable.
1211	·463	House, garden, &c.
1212	6·980	Arable.
1213	1·771	Wood.
1214	·370	Wood.
1215	10·026	Arable.
1216	·582	Wood.
1217	·270	Wood.
1318	5·029	Rough pasture.
1219	·549	Arable.
1220	·273	Houses, garden, &c.
1221	·561	Arable.
1222	·182	Arable and house.
1223	83·763	Wood.
1224	8·875	Arable.
1225	6·930	Arable.
1226	12·616	Arable.
1226a	·155	Arable.
1227	5·358	Arable and rough pasture.
1228	2·970	Arable.
1229	·152	Houses and garden.
1230	4·517	Wood.
1231	·390	Houses and gardens.
1232	3·833	Rough pasture, wood, &c.
1233	4·563	Wood.

No. on Plan.	Area in Acres.	Remarks.
1234	7·268	Rough pasture & furze.
1235	34·111	Arable.
1236	·774	Rough pasture.
1237	4·618	Rough pasture.
1238	17·579	Arable.
1239	15·823	Arable.
1240	22·066	Arable.
1241	19·625	Arable.
1242	18·320	Arable.
1243	2·174	Farmsteading, gardens, &c.
1244	1·404	Arable.
1245	·879	Arable.
1246	·134	Mill dam.
1247	20·107	Arable.
1248	3·445	Public road.
1249	17·671	Arable.
1250	3·992	Rough pasture.
1251	15·139	Arable.
1252	1·527	Rough pasture.
1253	15·317	Arable.
1254	6·766	Arable.
1255	5·902	Arable.
1256	11·556	Arable.
1257	5·888	Arable.
1258	5·666	Arable.
1259	14·769	Arable.
1260	25·117	Arable.
1261	6·731	Wood.
1262	10·114	Arable.
1263	10·179	Arable.
1264	9·314	Arable and rough pasture.
1265	7·657	Arable.
1266	1·002	Farmsteading.
1267	·140	Mill dam.
1268	7·929	Public road.
1269	8·250	Arable.
1270	·991	Wood.
1271	22·695	Arable.
1273	22·343	Arable.
1274	·511	Stackyard.
1275	·319	Houses, garden, &c.
1276	10·931	Arable.
1277	5·954	Arable.
1278	·774	Houses, garden, &c.
1279	·767	Arable.
1280	3·675	Arable.
1281	19·306	Rough pasture.
1282	·134	Mill dam.
1283	22·579	Arable and rough pasture.
1284	8·193	Arable.
1285	1·290	Rough pasture.
1286	5·193	Rough pasture.
1287	12·024	Arable.
1288	10·637	Arable.
1288a	·363	House, garden, &c.
1289	10·686	Arable.
1290	8·454	Arable.
1291	9·521	Arable and rough pasture.
1292	9·280	Arable.
1293	111·098	Wood.
1294	6·071	Rough pasture and furze.
1295	1·907	Public road.
1296	36·739	Rough pasture.
1297	·523	Arable.
1298	86·522	Wood.
1299	10·035	Arable and rough pasture.
1300	8·038	Arable and rough pasture.
1301	·360	Rough pasture.
1302	9·331	Arable and rough pasture.
1303	13·411	Arable.
1304	10·949	Arable.
1304a	2·948	Arable.
1305	12·787	Arable.
1306	1·134	Houses, garden, &c.
1307	·196	Mill dam.
1308	1·675	Wood.
1309	1·428	Farmsteading, &c.
1310	17·545	Arable.
1311	17·060	Arable.
1312	12·798	Arable.
1313	71·656	River Deveron (part of).
1314	18·832	Arable.
1315	9·479	Arable.
1316	·433	Wood.
1317	8·720	Arable.
1318	·854	Pasture.
1319	12·697	House, offices, and ornamental ground.
1320	3·165	Arable.
1321	8·318	Arable.
1322	1·104	Private road.
1323	17·825	Arable.
1324	32·184	Arable.
1325	18·923	Arable.
1326	2·389	Wood.

No. on Plan.	Area in Acres.	Remarks.
1327	9·069	Arable.
1238	8·312	Arable.
1329	1·312	Private road.
1330	2·516	Offices, garden, &c.
1331	·433	Arable.
1332	3·263	Arable.
1333	·246	Rough pasture.
1334	3·115	Rough pasture.
1335	1·449	Farmsteading.
1336	1·811	Wood.
1337	10·619	Arable.
1338	·544	Wood.
1339	21·166	Arable.
1340	18·562	Arable.
1341	1·060	Farmsteading, garden, &c.
1342	35·961	Arable.
1343	2·948	Rough pasture.
1344	·442	Wood.
1345	10·910	Arable.
1346	14·119	Wood.
1347	17·234	Arable.
1348	12·121	Arable.
1349	1·188	Farmsteading.
1350	15·673	Arable and rough pasture.
1351	1·179	Timber yard, sheds, &c.
1352	·148	Mill dam.
1353	·087	Rough pasture (island).
1354	1·708	Rough pasture.
1355	11·514	Arable and rough pasture.
1356	·954	Rough pasture.
1357	·683	Rough pasture.
1358	14·572	Arable.
	9468·693	

RECAPITULATION.

9262·881	Land.
103·597	Water.
102·215	Public roads.
9468·693	Total area of the Parish of Rothiemay, in the county of Aberdeen.

INDEX TO PLACES

IN THE

PARISH OF ROTHIEMAY.

COUNTY OF BANFF.

Name of Place.	No. of Sheet.		Descriptive Remarks.
	6-inch scale.	25·344 inch scale.	
Auchinlech - -	XXI.	2	A farmsteading.
Auchincrieve - -	"	1	A farmsteading.
Auldtown Woodside -	"	2	Two crofters' houses.
Backdykes - -	XV.	14	A cottar's house.
Barlatch - - -	XXI.	7	A few dwelling houses.
Barnhill - - -	XV.	15	A farmsteading, &c.
Boat of Turtory - -	XVI.	13	A farmsteading.
Bridge of Isla Mill (woollen)	XXI.	6	
Brownhill of Knauchland -	XV.	11	A crofter's house.
Brownhill of Turtory -	"	16	A farmsteading.
Bruckels - - -	"	14	A farmsteading, &c.
Burnside of Ternemny -	"	10	A crofter's house.
Cairnhill - - -	XXI.	2	Two farmsteadings.
Cairns of Mayen - -	XV.	15	A farmsteading.
Church - - -	XXI.	2	
Claymires - - -	XV.	14	Four farmsteadings.
Clovenstone - -	"	10	Two farmsteadings, &c.
Coldhome - - -	"	13	Five farmsteadings, &c.
Core of Mayen - -	"	15	A farmsteading, &c.
Corskellie - - -	XXI.	7	A farmsteading.
Craig Bourach - -	XV.	11	Two crofters' houses.
Craighead - - -	XVI.	13	A farmsteading.
Craig of Ternemny -	XV.	11	A farmsteading, &c.
Easter Knauchland -	"	"	A farmsteading.
Eastertown of Mayen -	XXI.	4	A farmsteading, &c.
Forest of Ternemny -	XV.	10	A farmsteading.
Fowlfolds - - -	XXI.	2	Six crofters' houses.
Free Church - -	"	"	
Garronhaugh - -	"	4	A farmsteading.
Glennie House - -	"	"	A farmsteading.
Greenfold - - -	XXII.	1	A farmsteading, &c.
Hacklaw - - -	XXI.	3	A crofter's house and smithy.
Haickburn - - -	"	7	A farmsteading, &c.
Hassiehillock - -	"	3	A farmsteading.
Haughs of Turtory -	XVI.	13	A farmsteading.
Inchcorsie - - -	XXI.	3	Two farmsteadings, &c.
Knabbygates - -	XV.	11	A farmsteading.
Knauchland - -	"	"	A farmsteading.
Little Woodside -	XXI.	6	A farmsteading.
Loanhead - - -	"	2	A farmsteading, &c.
Lossat - - -	"	"	A farmsteading.
Lower Ternemny - -	XV.	7	Three farmsteadings.

Name of Place.	No. of Sheet.		Descriptive Remarks.
	6-inch scale.	25·344-inch scale.	
Mains of Mayen - -	XXI.	8	A farmsteading.
Mains of Rothiemay -	,,	3	A farmsteading.
Mannochbrae - -	,,	2	A farmsteading, &c.
Mannoch-hill - -	XV.	14	A crofter's house.
Mayen House - -	XXI.	8	
Meikle Woodside - -	,,	6	A farmsteading, &c.
Mid Knauchland - -	XV.	11	A farmsteading.
Midtown of Moss-side -	,,	15	A farmsteading.
Milltories - - -	XXI.	7	A crofter's house.
Milltown - - -	,,	3	A village.
Mossiehead - -	XV.	14	Five farmsteadings.
Moss-side - - -	,,	14, 15	A district.
	XXI.	3	
Moss-side of Mayen -	,,	15	Four crofters' houses.
Muir of Auchincrieve -	,,	1	Three farmsteadings, &c.
Muir of Turtory - -	XXII.	,,	Five crofters' houses.
Newton of Turtory - -	XXI.	4	A farmsteading.
Oldmill - - -	,,	8	A farmsteading.
Parrock - - -	XV.	14	Two farmsteadings, &c.
Poolend - - -	,,	,,	A farmsteading.
Ramsburn - -	,,	11	Two farmsteadings, &c.
Redhill - - -	XXI.	7	Two farmsteadings.
Relashes - - -	XV.	15	A farmsteading.
Retanach - - -	,,	,,	Three farmsteadings, &c.
Rothiemay Crossroads -	,,	14	Two crofters' houses.
Rothiemay House - -	XXI.	3	
Rotnoddie - - -	XV.	14	Four farmsteadings.
Scraib - - -	,,	,,	Seven crofters' houses.
Shielparks - -	,,	10, 14	Two farmsteadings.
Sunnybrae - -	XXI.	7	A crofter's house.
Ternemny - - -	XV.	,,	A farmsteading, &c.
Turtory Cottage - -	XXII.	1	
Waulkmill - - -	XXI.	,,	A farmsteading.
White Stones - -	,,	6	A farmsteading.
Woodfold - - -	,,	8	A farmsteading, &c.
Woodfold Croft - -	,,	7	
Woodhead of Barlatch -	,,	,,	A crofter's house.

LONDON:
Printed by George E. Eyre and William Spottiswoode,
Printers to the Queen's most Excellent Majesty.
For Her Majesty's Stationery Office.

PARISH OF ROUSAY,

IN THE

COUNTY OF ORKNEY AND SHETLAND
(ORKNEY).

Price Two Shillings and Sixpence.

the
nch,
e of

each

ook;
and
ined
ided

in-

·4.
tains
r to
unty

iles,

cales

H
T
T

xx

vent

C.F.
T.C.
C.W.
Def.
T.S.

the

y of

ision,
dary,

ORDI

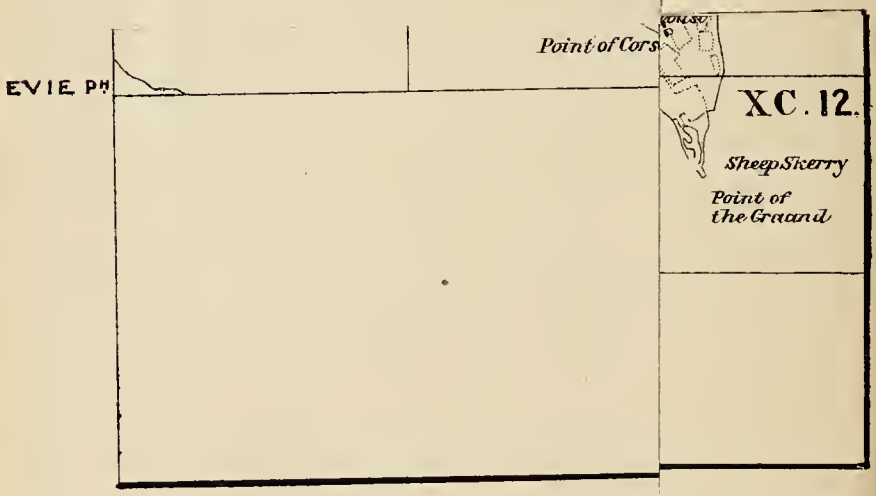

The heavy lines rep
The light lines repre
The Roman numera
The Roman numera

EXPLANATORY REMARKS

The Scale of the Parish Plans is the 1-2500th of the actual length on the ground, and is equal to 25·344 inches to a mile, or 3·157 chains to an inch, which is very approximately equal to one square inch to one acre, the square of 1·0018 inch being equal to one acre.

The length of each sheet is $1\frac{1}{2}$ miles, and the breadth 1 mile, the area of each sheet is therefore 960 acres.

Each enclosure has a reference number to the area which is given in this Book; in the case of towns and large villages encircled by a red band, one number and area only are given for the portion within the red band, unless they are contained in more than one parish, in which case a number is given for the portion included in each parish.

The Braces [⌐] on the plans are to indicate that the spaces so braced are included under the same reference number.

The Altitudes in feet above the Mean Level of the Sea are written thus —*31·4*.

The Scale of the County Plans is 6 inches to a mile, and each sheet contains 16 sheets of the Parish Plans. There is therefore a double reference number to each sheet of the Parish Plans, as VI. 9., the first number referring to the County Plans, the second number to the Parish Plans.

The dimensions of the sheets on the Six-inch scale being four miles by six miles, the area is twenty-four square miles, equal to 15,360 acres.

The following are the characters employed on the Ordnance Plans on the Scales of 1–2500, and 6 inches to a mile :—

County Names	C	Hundreds or Wards	H
Parishes, Ancient or Mother.....	P	Civil Parishes or Townships	T
Extra Parochial	E	Division of Townships	T

Municipal Wards.....W

Antiquities ..... ROMAN / Druidical or Saxon / Norman or Subsequent

The descriptions of the boundaries are shown by the following initials :—

Centre of Stream	*C.S.*	Centre of Fence	*C.F.*
Centre of Road	*C.R.*	Top of Cop	*T.C.*
Side of Stream or Drain ...	*S.S.* or *S.D.*	Centre of Wall	*C.W.*
Root of Hedge	*R.H.*	Defaced	*Def.*
Face of Wall	*F.W.*	Track of Stream.....	*T.S.*

Undefined..... *Und.*

Where a change occurs in the boundaries, the symbol [o—o] is used to show the part at which the change takes place.

N.B.—The areas are computed to the centre of fence, or other boundary of enclosure, except in the following cases :—

(1.) When the fence or other boundary is also the boundary of a Parish or other Civil Division, which does not follow the centre of the fence, the area is calculated to the Parish or other boundary, and not to the centre.

(2.) The fences, &c., bounding either side of a railway are included wholly within its area.

N.B.—To convert Decimal Fractions of an Acre into Roods and Perches, multiply the decimal first by 4 and then by 40, preserving the same number of decimals in the product.

Examples—

			Acres.				Acres.
			633·357				527·013
			4				4
			1·428				·052
			40				40
A.	R.	P.		A.	R.	P.	
633	1	17	17·120	527	0	2	2·080

TABLE

FOR CONVERTING DECIMAL PARTS OF AN ACRE INTO ROODS AND PERCHES.

Perch.	0 Rood.	1 Rood.	2 Roods.	3 Roods.	Perch.	0 Rood.	1 Rood.	2 Roods.	3 Roods.
0	·000	·250	·500	·750	21	·131	·381	·631	·881
1	·006	·256	·506	·756	22	.137	·387	·637	·887
2	·012	·262	·512	·762	23	·144	·394	·644	·894
3	·019	·269	·519	·769	24	·150	·400	·650	·900
4	·025	·275	·525	·775	25	·156	·406	·656	·906
5	·031	·281	·531	·781	26	·162	·412	·662	·912
6	·037	·287	·537	·787	27	·169	·419	·669	·919
7	·044	·294	·544	·794	28	·175	·425	·675	·925
8	·050	·300	·550	·800	29	·181	·431	·681	·931
9	·056	·306	·556	·806	30	·187	·437	·687	·937
10	·062	·312	·562	·812	31	·194	·444	·694	·944
11	·069	·319	·569	·819	32	·200	·450	·700	·950
12	·075	·325	·575	·825	33	·206	·456	·706	·956
13	·081	·331	·581	·831	34	·212	·462	·712	·962
14	·087	·337	·587	·837	35	·219	·469	·719	·969
15	·094	·344	·594	·844	36	·225	·475	·725	·975
16	·100	·350	·600	·850	37	·231	·481	·731	·981
17	·106	·356	·606	·856	38	·237	·487	·737	·987
18	·112	·362	·612	·862	39	·244	·494	·744	·994
19	·119	·369	·619	·869	40	·250	·500	·750	1·000
20	·125	·375	·625	·875					

PARISH OF ROUSAY,

IN THE

COUNTY OF ORKNEY AND SHETLAND—(ORKNEY).

No. of Sheet and Plan and No. on Plan.	Area in Acres.	No. of Sheet and Plan and No. on Plan.	Area in Acres.	No. of Sheet and Plan and No. on Plan.	Area in Acres.
Sheet LXXXIV. 8:—		Sheet LXXXIV. 12:—		Sheet LXXXIV. 12:—	
1	·686	(*contd.*) 36	2·730	(*contd.*) 74	6·303
2	·172	37	3·748	75	4·701
3	3·128	38	·155	76	7·603
		39	2·139	77	·330
Sheet LXXXV. 5:—		40	·668	78	1·652
4	33·096	41	1·918	79	·285
5	54·380	42	1·180	80	2·951
6	·836	43	·687	81	1·207
7	33·797	44	·368	82	3·650
8	1·146	45	1·685	83	5·286
9	2·407	46	4·802	84	1·096
10	1·030	47	9·364	85	4·575
11	6·861	48	1·081	86	·407
12	·486	49	·794	87	·429
13	23·504	50	1·019	88	5·033
		51	1·249	89	3·724
Sheet LXXXIV. 12:—		52	21·294	90	23·126
14	12·578	53	1·098	91	3·465
15	2·397	54	1·182	92	4·419
16	2·044	55	9·730	93	6·694
17	1·448	56	1·930	94	6·504
18	5·957	57	15·219	95	·221
19	4·155	58	·472	96	1·786
20	·605	59	·534	97	·789
21	·529	60	15·339	98	4·128
22	12·213	61	2·087	99	·602
23	5·971	62	·770	100	·951
24	4·872	63	1·029	101	1·584
25	7·774	64	·235	102	3·097
26	·485	65	5·579	103	2·734
27	2·475	66	·267	104	3·587
28	6·525	67	1·158	105	·927
29	2·655	67a	·742	106	3·834
30	7·325	68	·551	107	11·664
31	2·799	69	3·743	108	4·504
32	13·465	70	·345	109	15·649
33	487·323	71	·402	110	3·280
34	356·301	72	·659	111	·720
35	·233	73	·547	112	5·608

No. of Sheet and Plan and No. on Plan.	Area in Acres.
Sheet LXXXV. 9:—	
113	1·110
114	2·817
115	·592
116	1·913
117	8·467
118	15·360
119	17·167
120	5·940
121	12·248
122	6·239
123	·412
124	15·014
125	·909
126	16·087
127	8·947
128	5·859
129	4·772
130	·627
131	10·062
132	4·038
133	·318
134	11·711
135	1·731
136	4·842
136a	·200
137	·202
138	9·777
139	·818
140	1·059
141	14·791
142	·544
143	·398
144	1·424
145	·483
146	·407
147	3·502
148	·633
149	45·264
150	·341
151	1·796
152	11·195
153	3·736
154	·882
155	7·920
156	2·078
157	·302
158	6·008
159	1·027
160	15·431
161	1·337
162	3·135
Sheet LXXXV. 9:— (*contd.*)	
163	3·966
164	7·928
165	11·167
166	10·272
167	5·433
168	5·037
169	19·744
170	1·640
171	2·447
172	1·418
173	4·338
174	·132
175	1·207
176	2·230
177	9·879
178	·827
179	2·271
180	2·920
181	6·074
182	8·596
183	2·946
184	·274
185	1·227
186	5·166
187	2·920
188	13·680
189	·319
190	1·366
191	2·014
192	·176
193	·228
194	·122
195	9·039
196	6·040
197	·112
198	·667
199	·651
200	·462
201	1·099
202	·917
203	·266
204	·397
205	1·173
206	8·076
207	10·510
208	8·034
Sheet LXXXV. 10:—	
209	61·883
Sheet LXXXV. 11:—	
210	247·290
211	38·346
212	7·540
213	3·768
214	2·732
215	·856
216	11·265
217	·986
218	·964
219	1·318
220	1·659
221	3·726
222	4·417
223	2·484
224	12·594
225	·729
225a	·275
226	1·346
227	12·430
228	4.737
229	·604
230	11·023
231	5·494
232	5·813
233	5·107
234	4·590
235	16·661
Sheet LXXXIV. 15:—	
236	80·575
237	·067
238	4·996
239	10·404
240	2·336
241	56·710
242	9·758
Sheet LXXXIV. 16:—	
243	21·753
244	·519
245	1·657
246	·168
247	1·522
248	·335
249	2·874
250	1·006
251	2·017
252	·750
253	2·473
254	4·463
255	·531

No. of Sheet and Plan and No. on Plan.	Area in Acres.
Sheet LXXXIV. 16:—	
(*contd.*) 256	1·777
257	·448
258	1·556
259	1·959
260	·257
261	7·785
262	·321
263	·844
264	·194
265	·167
266	1·521
267	·125
268	·344
269	3·703
270	·426
271	·910
272	·894
273	1·647
274	11·579
275	6·913
276	·832
277	6·944
278	1·774
279	·496
280	3·760
280a	·799
281	·184
282	4·772
283	·881
284	1·365
285	·109
286	1·443
287	·171
288	·177
289	·657
290	1·441
291	·862
292	3·181
293	1·663
294	2·530
295	1·522
296	3·291
297	2·968
298	4·395
299	1·478
300	2·421
301	·206
302	·120
303	1·376
304	1·885
305	1·150

No. of Sheet and Plan and No. on Plan.	Area in Acres.
Sheet LXXXIV. 16:—	
(*contd.*) 306	1·784
307	·948
308	·430
309	·468
310	2·040
311	·973
312	·495
313	·135
314	5·645
315	·502
316	2·851
317	2·300
318	1·093
319	·580
320	·401
321	5·468
322	·626
323	3·207
324	1·779
325	1·391
326	·274
327	1·864
328	·530
329	20·667
330	2·320
331	2·482
332	·595
333	·158
334	6·740
335	·726
336	·339
337	1·383
338	8·169
339	60·870
340	·197
341	82·552
342	·674
343	23·136
344	·201
345	·225
346	1·240
347	2·032
348	·415
349	1·686
350	3·036
351	4·426
352	1·237
353	·146
354	·571
355	·174
356	2·920

No. of Sheet and Plan and No. on Plan.	Area in Acres.
Sheet LXXXIV. 16:—	
(*contd.*) 357	·607
358	1·413
359	1·607
360	·204
361	1·138
362	2·823
363	·258
364	·633
365	3·359
366	·204
367	1·058
368	2·304
369	2·251
370	1·418
371	·292
372	1·519
373	4·340
374	2·729
375	·209
376	2·746
377	·427
378	·810
379	2·283
380	1·459
381	·257
382	4·339
383	·097
384	·434
385	46·052
386	3·046
Sheet LXXXV. 13:—	
387	·947
388	9·124
389	·623
390	·598
391	1·017
392	2·054
393	6·223
394	5·671
395	·677
396	1·282
397	2·057
398	·550
399	2·053
400	1·050
401	·281
402	·683
403	2·053
404	1·837
405	·290

No. of Sheet and Plan and No. on Plan.	Area in Acres.
Sheet LXXXV. 13:—	
(*contd.*) 406	1·152
407	·242
408	1·488
409	2·567
410	·432
411	·964
412	4·640
413	3·871
414	2·714
415	2·261
416	·323
417	2·610
418	5·830
419	3·023
420	3·950
421	2·245
422	1·289
423	7·791
424	1·601
425	2·869
426	11·171
427	8·488
428	·330
429	·433
430	·263
431	·356
432	1·261
433	13·431
434	·729
435	3·380
436	·402
437	·850
438	1·539
439	4·542
440	·495
441	2·439
442	3·975
443	·834
444	·571
445	2·396
446	2·936
447	1·050
448	2·499
449	1·335
450	·708
451	·234
452	·852
453	1·180
454	1·208
455	1·870
456	1·395
Sheet LXXXV. 13:—	
(*contd.*) 457	·604
458	1·690
459	·781
460	1·641
461	1·952
462	1·387
463	3·765
464	2·470
465	1·075
466	15·046
467	·621
468	8·817
469	3·033
469a	·247
470	·706
471	·559
472	1·714
473	·614
474	1·449
475	3·637
476	1·797
477	·101
478	1·096
479	1·927
480	·365
481	·294
482	·968
483	·143
484	·172
485	·524
486	·538
487	1·129
488	2·078
489	5·088
490	2·329
491	3·406
492	·179
493	3·295
494	3·036
495	2·138
496	·229
497	1·758
498	2·048
499	1·220
500	2·732
501	·518
Sheet LXXXV. 14:—	
502	100·937
503	·663
504	·702
Sheet LXXXV. 14:—	
(*contd.*) 505	·278
506	·206
507	2·029
508	·932
509	·305
510	·750
511	·447
512	1·075
513	4·279
514	2·116
515	2·303
516	·402
517	1·342
518	1·752
519	·980
520	3·050
521	32·069
522	·341
523	14·433
524	8·062
525	50·017
526	4·550
527	8·496
528	7·096
529	·483
530	·758
531	1·262
532	12·175
533	1·537
534	·597
535	3·166
536	5·689
537	4·084
538	·517
539	5·328
540	6·988
541	·105
542	11·248
543	4·619
544	3·158
545	·313
546	·348
547	·416
548	1·063
549	·274
550	·508
551	·163
552	·822
553	·756
554	·524
555	8·473

No. of Sheet and Plan and No. on Plan.	Area in Acres.	No. of Sheet and Plan and No. on Plan.	Area in Acres.	No. of Sheet and Plan and No. on Plan.	Area in Acres.
Sheet LXXXV. 14:—		Sheet LXXXV. 14:—		Sheet LXXXV. 14:—	
(*cont*d.) 556	·438	(*cont*d.) 607	1·078	(*cont*d.) 658	5·529
557	·208	608	·458	659	5·590
558	1·442	609	10·896	660	2·732
559	·265	610	1·986	661	3·095
560	·997	611	1·653	662	7·581
561	·644	612	2·758	663	2·216
562	·700	613	·190	664	·189
563	1·971	614	·249	665	2·373
564	1·872	615	2·937	666	·456
565	11·408	616	2·309	667	4·768
566	·537	617	2·817	668	17·505
567	2·631	618	·247	669	3·167
568	6·468	619	·283	670	5·058
569	2·988	620	2·006	671	1·667
570	·684	621	1·131	672	2·484
571	7·785	622	1·904	673	2·680
572	6·743	623	1·539		
573	5·575	624	1·379	Sheet LXXXV. 15:—	
574	2·319	625	1·220	674	82·062
575	4·673	626	·441	675	·805
576	·859	627	·966	676	2·030
577	5·267	628	·358	677	1·233
578	1·841	629	·856	678	3·722
579	3·585	630	1·445	679	5·425
580	·369	631	2·875	680	·319
581	7·169	632	4·316	681	15·131
582	·548	633	2·112	682	·840
583	2·851	634	·179	683	·697
584	1·863	635	2·483	684	·191
585	·983	636	·202	685	·168
586	2·328	637	1·935	686	·208
587	7·827	638	1·026	687	·275
588	4·709	639	2·972	688	·463
589	·127	640	1·851	689	13·823
590	·088	641	9·241	690	19·186
591	1·734	642	·305	691	8·671
592	·376	643	7·617	692	1·532
593	1·348	644	9·423	693	4·293
594	4·040	645	·362	694	8·395
595	3·329	646	17·595	695	7·561
596	1·093	647	10·502	696	1·095
597	·286	648	5·753	697	2·857
598	28·025	649	9·581	698	3·734
599	·120	650	1·341	699	·105
600	3·779	651	1·335	700	7·596
601	3·612	652	1·043	701	6·647
602	8·455	653	8·123	702	6·149
603	9·064	654	18·967	703	2·049
604	1·063	655	3·907	704	·824
605	2·656	656	4·077	705	8·180
606	1·609	657	4·861	706	·303

No. of Sheet and Plan and No. on Plan.	Area in Acres.
Sheet LXXXV. 15 :—	
(*contd.*) 707	3·420
708	2·477
709	13·676
710	·736
711	4·559
712	2·606
713	2·097
714	4·378
715	4·602
716	·320
717	·450
718	4·325
719	·916
720	1·058
721	6·275
722	1·437
723	7·104
724	·776
725	·298
726	3·586
727	2·806
728	1·659
729	1·821
730	2·618
731	1·668
732	1·110
733	11·507
734	·275
735	·301
736	4·612
737	1·981
738	4·940
739	·464
740	3·014
741	·248
Sheet LXXXIX. 4 :—	
742	13·852
743	·132
744	2·686
745	·673
746	4·418
747	·921
748	·908
749	12·340
750	6·888
751	·520
752	23·708
753	·352
754	8·849
755	7·132
Sheet LXXXIX. 4 :—	
(*contd.*) 756	10·123
757	1·004
758	3·318
759	·557
760	·555
761	9·361
762	8·020
763	·377
764	35·167
765	·581
766	2·312
767	·535
768	1·171
769	1·016
770	1·147
771	10·103
772	8·905
773	10·345
774	·228
775	·543
776	·252
777	·300
778	·504
779	2·798
780	·914
781	1·468
782	·911
783	13·103
784	10·076
785	2·263
786	2·983
787	·437
788	·952
789	5·696
790	·249
791	4·137
792	9·882
793	12·173
794	·208
795	6·783
796	10·716
797	12·849
798	10·608
799	2·937
800	48·324
801	1·016
802	1·333
803	·237
Sheet XC. 1 :—	
804	4·578
Sheet XC. 1 :—	
(*contd.*) 805	·096
806	119·031
807	37·934
808	5155·001
Sheet XC. 2 :—	
809	·723
810	2·910
811	1·970
812	4·586
813	1·445
814	·590
815	·504
816	·598
817	2·821
818	9·970
819	·250
820	·268
821	1·970
822	3·928
823	3·722
824	2·103
825	2·585
826	·650
827	·247
828	10·234
829	4·578
829a	1·500
830	2·207
831	·132
832	6·262
833	·706
834	2·647
835	1·230
836	·802
837	·437
838	5·100
839	·566
840	1·485
841	·115
842	4·174
843	5·116
844	2·461
845	5·687
846	1·912
847	5·110
848	2·466
849	·461
850	·843
851	1·061
852	5·823

No. of Sheet and Plan and No. on Plan.	Area in Acres.	No. of Sheet and Plan and No. on Plan.	Area in Acres.	No of Sheet and Plan and No. on Plan.	Area in Acres.
Sheet XC. 2:—		Sheet XC. 2:—		Sheet XC. 3:—	
(*cont*d.) 853	·208	(*cont*d.) 903	1·445	(*cont*d.) 952	1·622
854	1·783	904	3·121	953	1·633
855	1·916	905	6·447	954	3·163
856	·184	906	·226	955	18·279
857	3·495	907	·225	956	9·419
858	3·826	908	1·360	957	5·547
859	4·126	909	·588	958	2·693
860	1·012	910	1·208	959	·815
861	·442	911	·849	960	·779
862	2·319	912	·912	961	2·626
863	·465	913	1·713	962	·431
864	11·275	914	·383	963	2·242
865	8·261	915	·724	964	1·162
865a	5·434	916	·306	965	1·111
866	·360	917	2·152	966	2·391
867	·601	918	2·923	967	1·268
868	1·647	919	1·609	968	3·145
869	·337	920	1·421	969	1·411
870	2·562	921	1·004	969a	1·089
871	1·424	922	1·548	970	1·412
872	1·213	923	1·815	971	1·186
873	·327	924	2·409	972	1·629
874	2·111	925	2·220	973	1·095
875	·149	926	2·470	974	1·407
876	·282	927	1·240	975	·800
877	11·801	928	·751	976	3·885
878	13·455	929	1·120	·977	9·900
879	·613	930	·524	978	·151
880	1·341	931	7·795	979	2·276
881	1·262	932	·522	980	8·478
882	·757	933	1·238	981	5·025
883	3·135	934	1·549	982	5·104
884	·765	935	1·386	983	1·213
885	·420	936	1·606	984	2·891
886	·468	937	·383	985	·283
887	4·895	938	2·644	986	1·129
888	2·149	939	3·047	987	1·498
889	·934	940	·263	988	3·291
890	1·172	941	·728	989	1·783
891	·237	942	·341	990	·563
892	2·951	943	·296	991	2·926
893	2·045	944	1·815	992	2·238
894	1·088	945	1·965	993	·172
895	1·772	946	1·176	994	·397
896	2·578	947	·815	995	6·178
897	2·276	948	·603	996	17·758
898	·789			997	5·842
899	3·134	Sheet XC. 3:—		998	2·494
900	2·011	949	10·128	999	4·607
901	5·014	950	3·424	1000	4·567
902	·546	951	9·335	1001	1·360

No. of Sheet and Plan and No. on Plan.	Area in Acres.
Sheet LXXXIX. 8:—	
1002	12·313
1003	9·630
1004	·624
1005	2·047
1006	4·789
1007	4·128
1008	4·722
1009	·908
1010	8·076
1011	5·911
1012	23·018
1013	·151
1014	11·275
1015	15·304
1016	27·990
1017	5·058
1018	1·353
1019	·079
1020	3·000
1021	·276
1022	8·592
1023	1·079
1024	22·522
1025	1·045
1026	4·198
1027	5·082
1028	13·082
1029	8·890
1030	·986
1031	·587
1032	7·054
1033	1·143
1034	4·119
1035	·723
1036	5·725
Sheet XC. 5:—	
1037	1·431
1038	1·861
1039	·847
1040	·961
1041	1·457
1042	·579
1043	·338
1044	·357
1045	·730
1046	·450
1047	·262
1048	·801
1049	1·104
1050	1·647
Sheet XC. 5:— (*contd.*)	
1051	4·000
1052	10·548
1053	·584
1054	·382
1055	·520
1056	·803
1057	7·278
1058	1·073
1059	·316
1060	1·022
1061	1·852
1062	5·807
1063	3·737
1064	·977
1065	·553
1066	1·601
1067	2·081
1068	2·400
1069	1·587
1070	·244
1071	·563
1072	3·855
1073	·628
1074	3·581
1075	·448
1076	2·010
1077	·910
1078	4·684
1079	1·555
1080	5·166
1081	1·395
1082	4·055
1083	2·769
1084	1·827
1085	4·278
1086	·579
1087	6·443
1088	·600
1089	·425
1090	·211
1091	·435
1092	·421
1093	·712
1094	·382
Sheet XC. 6:—	
1095	1·688
1096	·220
1097	2·426
1098	12·149
1099	1·152
Sheet XC. 6:— (*contd.*)	
1100	10·842
1101	7·949
Sheet XC. 7:—	
1102	·913
1103	·688
1104	1·396
1105	·679
1106	3·520
1107	·880
1108	·106
1109	1·180
1110	·803
1111	5·718
1112	2·738
1113	5·829
1114	7·191
1115	1·816
1116	1·759
1117	7·810
1118	6·386
1119	6·279
1120	1·639
1121	·479
1122	3·328
1123	·185
1124	2·028
1125	5·801
1126	4·926
1127	·850
1128	2·603
1129	1·288
1130	6·577
1131	3·651
1132	·743
1133	8·066
1134	·357
1135	·230
1136	·412
1137	5·052
1138	2·485
1139	2·514
1140	4·172
1141	7·366
1142	6.828
1143	8·663
1144	19·956
1145	2·074
1146	3·678
1147	12·277
1147a	·465

No. of Sheet and Plan and No. on Plan.	Area in Acres.
Sheet XC. 7 :—	
(*contd.*) 1148	12·117
1149	5·381
1150	·179
1151	1·894
1151a	·652
1152	1·555
1153	·137
1154	·985
1155	3·303
1156	·399
1157	6·160
1158	6·367
1159	·697
1160	3·655
1161	2·484
1162	21·853
1163	·419
1164	·558
Sheet XC. 9 :—	
1165	4·308
1166	1·271
1167	4·179
1168	3·400
1169	2·114
1170	1·132
1171	1·304
1172	·174
1173	3·568
1174	·375
1175	1·191
1176	·659
1177	·878
1178	·705
1179	1·461
1180	·262
1181	·722
1182	1·175
1183	1·128
1184	·174
1185	4·903
1186	4·030
1187	·239
1188	1·781
1189	·821
1190	1·990
1191	2·018
1192	2·563
1193	·240
1194	4·275

No. of Sheet and Plan and No. on Plan.	Area in Acres.
Sheet XC. 9 :—	
(*contd.*) 1195	·213
1196	2·717
1197	·797
1198	22·808
1199	·536
1200	·926
1201	·497
1202	·300
1203	·809
1204	3·091
1205	1·422
1206	1·331
1207	·194
1208	1·885
1209	7·016
1210	·774
1211	·296
1212	·392
1213	5·357
1214	2·862
1215	1·496
1216	1·490
1217	·131
1218	·583
1219	6·454
1220	·709
1221	9·056
1222	·609
1223	5·025
1224	3·754
1225	6·809
1226	·371
1227	·152
1228	4·822
1229	17·661
1230	·236
1231	5·523
1232	·472
1233	1·255
1234	12·553
1235	·971
1236	9·176
1237	·673
Sheet XC. 10 :—	
1238	·445
1239	·086
1240	·733
1241	42·174
1242	7·487

No. of Sheet and Plan and No. on Plan.	Area in Acres.
Sheet XC. 10 :—	
(*contd.*) 1243	·430
1243a	·410
1244	1·155
1245	22·476
1246	1·325
1247	36·670
1248	1·919
1248a	·635
1249	·816
1250	12·873
1251	11·300
1252	13·281
1253	13·347
1254	9·911
1255	·756
1256	8·876
1257	2·469
1258	11·160
1259	·090
1260	·414
1261	15·551
1262	2·580
1263	9·350
1264	1·006
1265	12·538
1266	·347
1267	·455
1268	2·686
1269	·098
1270	9·319
1271	·661
1272	8·326
1273	·970
1274	·731
1275	·267
1276	9·459
1277	9·532
1278	·048
1279	·977
1280	·318
1281	·505
1282	·368
1283	3·571
1284	12·448
1285	8·050
1286	·102
1287	1·088
Sheet XC. 11 :—	
1288	·263

No. of Sheet and Plan and No. on Plan.	Area in Acres.	No. of Sheet and Plan and No. on Plan.	Area in Acres.	No. of Sheet and Plan and No. on Plan.	Area in Acres.
Sheet XC. 11 :—		Sheet XC. 11 :—		Sheet XC. 11 :—	
(*cont*^{d}.) 1289	·184	(*cont*^{d}.) 1290	2·059	(*cont*^{d}.) 1291	3·925
				Area numbered	11595·362
				Foreshore -	342·474
				Area of Rousay	11937·836

KILI HOLM.

Sheet LXXXV. 16 :—	
1292	16·734
Foreshore -	34·074
Area of Kili Holm - -	50·808

HOLM OF SCOCKNESS.

Sheet LXXXV. 15 :—	
1293	53·961
Foreshore -	23·807
Area of Holm of Scockness	77·768

EGILSAY.

Sheet LXXXV. 15 :—		Sheet LXXXV. 16 :—		Sheet LXXXV. 16 :—	
(*cont*^{d}.) 1294	4·562	(*cont*^{d}.) 1306	3·076	(*cont*^{d}.) 1320	3·474
1295	15·590	1307	·637	1321	·383
		1308	1·741	1322	1·486
Sheet LXXXV. 16 :—		1309	·231	1323	2·195
1296	4·488	1310	2·757	1324	·256
1297	3·202	1311	·713	1325	10·715
1298	·793	1312	2·415	1326	1·393
1299	3·181	1313	·089	1327	1·103
1300	3·543	1314	·570	1328	1·622
1301	1·450	1315	·823	1329	·410
1302	2·698	1316	·208	1330	1·418
1303	·627	1317	2·429	1331	6·855
1304	·736	1318	3·290	1332	·844
1305	·316	1319	7·719	1333	29·562

No. of Sheet and Plan and No. on Plan.	Area in Acres.
Sheet LXXXV. 16 :—	
(*contd.*) 1334	4·662
1335	2·515
1336	2·003
1337	1·990
1338	1·296
1339	4·821
1340	7·213
1341	2·375
1342	2·141
1343	·261
1344	1·686
1345	6·334
1346	5·561
1347	6·011
1348	5·106
1349	·297
1350	3·812
1351	·970
1352	·286
1353	1·510
1354	·465
1355	·339
1356	1·569
1357	1·658
Sheet XC. 3 :—	
1358	3·804
1358a	1·822
1359	10·001
1360	·283
1361	·691
1362	·094
1363	·481
1364	·333
1365	·299
1366	9·854
1367	7·255
1368	·189
1369	3·771
1370	·518
1371	8·605
Sheet XC. 4 :—	
1372	14·347
1373	·596
1374	1·164
1375	4·366
1376	3·509
1377	2·893
1378	6·240
1379	15·094

No. of Sheet and Plan and No. on Plan.	Area in Acres.
Sheet XC. 4 :—	
(*contd.*) 1380	1·487
1381	3·367
1382	2·457
1383	3·492
1384	7·747
1385	11·488
1386	5·691
1387	·777
1388	1·286
1389	1·496
1390	17·264
1391	6·721
1392	3·975
1393	2·071
1394	2·404
1395	·653
1396	7·318
1397	·830
1398	·617
1399	3·997
1400	4·102
1401	·942
1402	3·368
1403	3·318
1404	7·506
1405	19·491
1406	4·472
1407	15·327
1408	·149
1409	·439
1410	2·739
1411	3·121
1412	4·726
1413	4·848
1414	105·609
1415	2·000
1416	3·418
1417	1·520
1418	8·450
1419	·687
1420	3·005
1421	4·604
1422	8·937
1423	4·411
1424	19·509
1425	6·385
1426	46·171
1427	5·474
1428	2·558
1429	4·784
1430	·097

No. of Sheet and Plan and No. on Plan.	Area in Acres.
Sheet XC. 4 :—	
(*contd.*) 1431	·456
1432	3·729
1433	1·227
1434	4·975
1435	·281
1436	·297
1437	·633
1438	1·415
1439	·172
1440	·315
1441	3·107
1442	2·424
1443	1·106
1444	3·422
1445	3·939
1446	·288
1447	20·112
1448	7·160
1449	2·476
1450	·800
1451	·347
1452	2·016
1453	·447
1454	1·683
1455	1·295
1456	·773
1457	1·610
1458	2·948
1459	14·692
1460	3·183
1461	24·739
1462	7·833
1463	·327
1464	1·919
1465	1·122
1466	3·930
1467	1·704
1468	·778
1469	·259
1470	8·193
1471	1·129
1472	2·245
1473	3·548
1474	·194
1475	1·955
1476	7·094
1477	11·167
1478	·073
1479	9·397
1480	2·386
1481	·931

No. of Sheet and Plan and No. on Plan.	Area in Acres.
Sheet XC. 4:—	
(*cont*^{d}.) 1482	4·266
Sheet XC. 7:—	
1483	·230
1484	·343
1485	·215
Sheet XC. 8:—	
1486	·772
1487	·821
1488	28·766
1489	2·839
1490	·946
1491	1·083
1492	·558
1493	2·796
1494	2·056
1495	·350
1496	1·592
1497	3·403
1498	1·389
1499	·951
1500	·553
1501	16·408
1502	·645
1503	·864
1504	6·152
1505	3·340
1506	24·375
1507	1·870
1508	·682
1509	·873

No. of Sheet and Plan and No. on Plan.	Area in Acres.
Sheet XC. 8:—	
(*cont*^{d}.) 1510	19·309
1511	15·304
1512	8·534
1513	6·418
1514	256·013
1515	1·615
1516	·701
1517	·727
1518	2·011
1519	·754
1520	6·954
1521	·148
1522	·832
1523	·613
1524	4·930
1525	·699
1526	·817
1527	·500
1528	2·218
1529	2·016
1530	1·429
1531	1·945
1532	1·031
1533	6·410
1534	·564
1535	1·217
1536	·492
1537	5·040
1538	2·995
1539	20·089
1540	8·131

No. of Sheet and Plan and No. on Plan.	Area in Acres.
Sheet XC. 8:—	
(*cont*^{d}.) 1541	23·844
1542	·680
1543	1·085
1544	4·505
1545	2·517
1546	7·889
1547	·108
1548	9·800
1549	2·476
1550	·714
1551	1·204
1552	1·009
1553	3·452
1554	·208
1555	1·104
1556	3·690
1557	·566
Sheet XC. 12:—	
1558	8·960
1559	1·280
1560	5·878
1561	·776
1562	25·722
1563	4·750
Area numbered	1458·057
Foreshore - -	178·428
Area of Egilsay	1636·485

EYNHALLOW.

Sheet LXXXIX. 7:—	
1564	84·687
1565	18·507
1566	·114
1567	7·730
1568	·378
1569	·938
1570	·652
1571	·289
1572	2·210
Sheet LXXXIX. 7:—	
(*cont*^{d}.) 1573	3·032
1574	13·554
1575	·659
1576	·557
1577	34·653
1578	4·670
1579	·420
1580	·271
Sheet LXXXIX. 7:—	
(*cont*^{d}.) 1581	·528
Area numbered	173·849
Foreshore - -	49·413
Area of Eynhallow - -	223·262

VIERA.

No. of Sheet and Plan and No. on Plan.	Area in Acres.
Sheet XC. 10:—	
1582	4·979
1583	·613
1584	3·893
1585	12·438
Sheet XC. 11:—	
1586	8·247
1587	·540
1588	1·631
1589	1·038
1590	·356
1591	·777
1592	5·101
1593	23·081
1594	2·863
1595	·697
1596	1·072
1597	3·801
1598	1·313
1599	1·869
1600	3·238
1601	·299
1602	1·717
1603	1·296
1604	2·507
1605	3·721
1606	·649
1607	·887
1608	6·150
1609	2·170
1610	·890
1611	·911
1612	2·452
1613	·502
1614	1·369
1615	5·176
1616	7·016
1617	4·776
1618	3·297
1619	3·000
1620	2·189
1621	1·853
1622	11·266
1623	2·052
1624	7·589
1625	11·347
1626	1·930
1627	·130
1628	8·616
Sheet XC. 11:— (*contd.*)	
1629	1·347
1630	·811
1631	12·866
1632	13·069
1633	·374
1634	5·549
1635	1·407
1636	1·392
1637	3·261
1638	8·184
1639	1·220
1640	132·889
1641	·813
1642	14·188
1643	·327
Sheet XC. 14:—	
1644	4·405
1645	2·758
1646	·659
1647	·370
1648	1·608
1649	·075
1650	93·307
1651	2·763
1652	2·618
1653	·427
1654	·762
1655	·099
1656	9·008
1657	·148
1658	·376
1659	1·647
1660	34·469
1661	9·627
1662	5·782
1663	1·258
1664	2·464
1665	3·225
1666	12·278
1667	1·579
1668	1·755
1669	5·925
Sheet XC. 15:—	
1670	9·774
1671	·409
1672	·826
1673	4·083
Sheet XC. 15:— (*contd.*)	
1674	15·640
1675	6·477
1676	1·145
1677	2 956
1678	2·411
1679	2·383
1680	·781
1681	3·304
1682	1·359
1683	1·490
1684	10·329
1685	2·551
1686	14·474
1687	·855
1688	6·724
1689	1·471
1690	1·215
1691	·719
1692	9·129
1693	3·755
1694	3·866
1695	9·684
1696	·173
1697	·143
1698	·131
1699	5·097
1700	·479
1701	5·395
1702	5·149
1703	12·689
1704	·242
Area numbered	717·701
Foreshore -	106·434
Area of Viera -	824·135

RECAPITULATION.

Area in Acres.	
13688·506	Land.
65·320	Roads.
252·087	Water.
9·751	Tidal water.
734·630	Foreshore.
14750·294	Total area of the Parish of Rousay, in the County of Orkney and Shetland (Orkney).

INDEX TO PLACES

IN THE

PARISH OF ROUSAY.

COUNTY OF ORKNEY.

Name of Place.	No. of Sheet. 6-inch scale.	No. of Sheet. 25·344 in. scale.
Avelshay - -	XC.	7
Banks - -	"	3
Banks - - -	"	5
Bellona Cottage -	"	7
Bigland - -	LXXXV.	14
Blackhamar - -	LXXXIV.	16
Blowhigh - -	LXXXIX.	4
Braes - - -	XC.	2
Braevale - -	"	"
Breck - - -	LXXXV.	15
Breckan - -	LXXXIV.	12
Brendale - -	LXXXV.	14
Bridgend - -	LXXXIX.	8
Brinyan - -	XC.	10
Brittany - -	LXXXV.	14
Brough - -	LXXXIX.	4
Browland - -	LXXXV.	14
Bull - - -	XC.	11
Burness - -	LXXXV.	13
Cairn - - -	"	"
Castlehall - -	XC.	15
Castlehill - -	LXXXV.	13
Castlehill - -	XC.	9
Cavit - - -	"	15
Classiquoy - -	"	7
Claybank - -	LXXXV.	9
Clumpy - -	XC.	2
Cogar - - -	LXXXV.	9
Corse - - -	LXXXIX.	8
Cotafea - -	XC.	9
Cott - - -	LXXXIX.	4
Cott - - -	XC.	8
Cott - - -	"	11
Crook - - -	"	"
Cruannie - -	LXXXV.	14
Cruar - - -	XC.	7
Cubbidy - -	LXXXIV.	16
Curcoland -	XC.	12
Curquoy - -	LXXXV.	14
Deith - - -	LXXXIV.	16
Digro - - -	LXXXV.	14
Eastaquoy - -	XC.	2
East Craie - -	LXXXV.	14
Ervadale - -	"	"
Everybust - -	LXXXIV.	16
Failtquoy - -	LXXXV.	13
Falldown - -	"	14
Faraclett - -	"	15
Feelyhall - -	"	14
Finnio - - -	XC.	3
Frotoft - -	"	9
Furse - - -	LXXXIV.	12
Garret - -	LXXXV.	13
Geddystall - -	LXXXIV.	16
Germount - -	XC.	10
Gorehouse - -	"	3
Goodall - -	LXXXV.	15
Gorn - - -	LXXXIV.	12
Grain - - -	"	16
Greystone - -	"	"
Grindlay's Breck -	LXXXV.	14
Gripps - -	XC.	9
Grugar - -	"	4
Gue - - -	LXXXIX.	8
Hallbreck - -	XC.	14
Hallgate - -	LXXXIX.	4
Hamar - -	LXXXIV.	12
Hamarfiold - -	"	"
Hanover - -	XC.	2

Name of Place.	No. of Sheet. 6-inch scale.	No. of Sheet. 25·344 in. scale.
Helziegitha - -	XC.	11
Hillside - -	„	2
Hillyeliff - -	LXXXIX.	8
Houseby - -	LXXXV.	14
Howan - -	XC.	8
Howe - -	„	4
Hullion - -	„	5
Hunelett - -	„	9
Hurtiso - -	LXXXV.	15
Innister - -	LXXXIV.	12
Kingarly -	XC.	2
Kirkbuist - -	„	8
Kirkgate - -	LXXXIV.	16
Kirkhall - -	XC.	7
Knapper - -	LXXXV.	14
Knarston - -	XC.	7
Langskaill - -	LXXXV.	9
Lairo - -	XC.	5
Lee - - -	LXXXV.	14
Lingro - -	„	13
London - -	XC.	5
Lopness - -	LXXXV.	15
Lower Blackhamar	LXXXIV.	16
Lower Gripps -	LXXXV.	14
Maeness - -	XC.	4
Mid Crusday -	„	5
Manse - -	„	2
Manse - - -	„	7
Manse - -	„	„
Mid Garth -	„	2
Mid Skaill -	„	3
Moan - - -	LXXXIV.	12
Mounthooly - -	LXXXIX.	4
Mount Pleasant -	XC.	5
Mugley - -	„	3
Munzie - -	LXXXIV.	16
Myres - -	LXXXV.	15
Nears - - -	XC.	10
Nether Crusday -	„	9
Nethermill -	LXXXV.	15
Nether Skaill -	XC.	3
Newhall - -	„	14
Newhouse - -	„	3
Newhouse - -	„	5
North Culdigo -	„	4
North Tofts - -	„	„

Name of Place.	No. of Sheet. 6-inch scale.	No. of Sheet. 25·344 in. scale.
Oldman - -	XC.	2
Onziebust - -	„	8
Onziebust - -	„	11
Outerdykes - -	„	2
Ploverhall - -	LXXXV.	13
Pow - - -	„	15
Pretty - -	XC.	2
Quandale - -	LXXXIV.	16
Quoyeare - -	LXXXIX.	4
Quoyfaro - -	XC.	2
Quoygray - -	LXXXIV.	12
Quoygreena - -	LXXXIX.	4
Quoys - -	LXXXV.	9
Quoys - - -	XC.	2
Quoyostray - -	LXXXIV.	12
Rusness - -	XC.	11
Saviskaill - -	LXXXV.	9
Scar - -	LXXXIX.	8
Seockness -	LXXXV.	15
Shelter - -	„	13
Skaill - -	LXXXIX.	4
Skatequoy - -	LXXXV.	5
Sound - - -	„	16
Soundybraes -	„	„
Sourin - -	„	14
South Culdigo -	XC.	4
South Tofts - -	„	„
Springfield -	„	7
Stennisgorn - -	LXXXV.	5
Swartafiold - -	„	14
Swandale - -	„	„
Testaquoy - -	XC.	„
Too - -	LXXXIV.	12
Tratland - -	XC.	9
Triblo - - -	„	2
Trumland House -	„	10
Turbitail - -	LXXXV.	13
Upper Burness -	„	„
Upper Cogar -	„	„
Upper Cornquoy -	XC.	4
Upper Grain -	LXXXIV.	16
Upper Gripps -	LXXXV.	14
Upper Kirkgate -	LXXXIV.	16
Upper Knarston -	XC.	7
Upper Quoys -	LXXXV.	14

Name of Place.	No. of Sheet. 6-inch scale.	No. of Sheet. 25·344 in. scale.	Name of Place.	No. of Sheet. 6-inch scale.	No. of Sheet. 25·344 in. scale.
Upper Whitclett -	XC.	8	West Craie -	LXXXV.	14
			Westdale - -	,,	,,
Vackquoy -	LXXXV.	9	Westness - -	LXXXIX.	8
Vardy - - -	XC.	8	Westside - -	,,	4
Viera Lodge -	,,	5	Whistlebrae -	XC.	3
			Whitehall - -	,,	2
Warsett - -	,,	4	Whitelett - -	,,	8
Warbister - -	LXXXIV.	12	Whitemeadows -	LXXXV.	13
	LXXXV.	9	Whoom - -	LXXXIV.	16
Watten - -	,,	16	Windbreck - -	XC.	2
Welland - -	,,	,,	Woo - -	LXXXV.	14

LONDON:
Printed by George E. Eyre and William Spottiswoode,
Printers to the Queen's most Excellent Majesty.
For Her Majesty's Stationery Office.
[1061.—50.—5/80.]

ORDNANCE SURVEY OF SCOTLAND.

BOOK OF REFERENCE TO THE PLAN

OF THE

PARISH OF ROW,

IN THE

COUNTY OF DUMBARTON,

CONTAINING 20530·328 ACRES.

COLONEL SIR HENRY JAMES, R.E., F.R.S., F.G.S., &c.,

SUPERINTENDENT OF THE ORDNANCE SURVEY.

PRINTED AT THE ORDNANCE SURVEY OFFICE, SOUTHAMPTON.

1861.

Price Two Shillings and Sixpence.

the part at which the change takes place.

EXPLANATORY REMARKS.

The Scale of the Parish Plans is the 1-2500th of the actual length on the ground, and is equal to 25·344 inches to a mile, which is very approximately equal to one square inch to one acre, the square of 1·0018 inch being equal to one acre.

The length of each sheet is 1½ miles, and the width 1 mile, the area of each sheet is therefore 960 acres.

Each enclosure has a reference number to the area which is given in this Book.

The Braces (ʃ) on the plans are to indicate that the spaces so braced are included under the same reference number.

The Altitudes in feet above the Mean Level of the Sea are written thus—31·4.

The Scale of the Plans of the County is 6 inches to a mile, and each sheet contains the same area as 16 sheets of the Parish Plans. There is therefore a double reference number to each sheet, as VI. 9., the Roman Numerals referring to the County Plans, the Arabic Figures to the Parish Plans.

The following are the characters employed on the Ordnance Plans on the Scales of 1-2500, and 6 inches to a mile:—

County Names	C	Hundreds or Wards	W
Parishes	P	Townships	T
Extra Parochial	E	Division of Townships	T

Antiquities ..... ROMAN / Druidical or Saxon / Norman or Subsequent

The descriptions of the boundaries are shewn by the following initials:—

Centre of Stream	*C. S.*	Centre of Fence	*C. F.*
Centre of Road	*C. R.*	Top of Cop	*T. C.*
Side of Stream or Drain	*S. S.* or *S. D.*	Centre of Wall	*C. W.*
Root of Hedge	*R. H.*	Defaced	*Def.*
Face of Wall	*F. W.*	Track of Stream	*T. S.*

Undefined ..... *Und.*

Where a change occurs in the boundaries, the symbol [o—o] is used to shew the part at which the change takes place.

TABLE

FOR CONVERTING DECIMAL PARTS OF AN ACRE INTO ROODS AND PERCHES.

Perches.	0 Rood.	1 Rood.	2 Roods.	3 Roods.
0	0·000	0·250	0·500	0·750
1	0·006	0·256	0·506	0·756
2	0·012	0·262	0·512	0·762
3	0·019	0·269	0·519	0·769
4	0·025	0·275	0·525	0·775
5	0·031	0·281	0·531	0·781
6	0·037	0·287	0·537	0·787
7	0·044	0·294	0·544	0·794
8	0·050	0·300	0·550	0·800
9	0·056	0·306	0·556	0·806
10	0·062	0·312	0·562	0·812
11	0·069	0·319	0·569	0·819
12	0·075	0·325	0·575	0·825
13	0·081	0·331	0·581	0·831
14	0·087	0·337	0·587	0·837
15	0·094	0·344	0·594	0·844
16	0·100	0·350	0·600	0·850
17	0·106	0·356	0·606	0·856
18	0·112	0·362	0·612	0·862
19	0·119	0·369	0·619	0·869
20	0·125	0·375	0·625	0·875
21	0·131	0·381	0·631	0·881
22	0·137	0·387	0·637	0·887
23	0·144	0·394	0·644	0·894
24	0·150	0·400	0·650	0·900
25	0·156	0·406	0·656	0·906
26	0·162	0·412	0·662	0·912
27	0·169	0·419	0·669	0·919
28	0·175	0·425	0·675	0·925
29	0·181	0·431	0·681	0·931
30	0·187	0·437	0·687	0·937
31	0·194	0·444	0·694	0·944
32	0·200	0·450	0·700	0·950
33	0·206	0·456	0·706	0·956
34	0·212	0·462	0·712	0·962
35	0·219	0·469	0·719	0·969
36	0·225	0·475	0·725	0·975
37	0·231	0·481	0·731	0·981
38	0·237	0·487	0·737	0·987
39	0·244	0·494	0·744	0·994
40	0·250	0·500	0·750	1·000

N.B.—To convert Decimal Fractions of an Acre into Roods and Perches, multiply the decimal first by 4 and then by 40, preserving the same number of decimals in the product.

Example 1.

633·357 Acres.
4
1·428
40
A. R. P. 17·120
633 1 17 .....

Example 2.

527·013 Acres.
4
·052
40
A. R. P. 2·080
527 0 2 .....

PARISH OF ROW,

IN THE

COUNTY OF DUMBARTON.

No. of Sheet.	No. on Plan.	Area in Acres.	Description.
VII.	1	·190	Pasture & rocks.
,,	2	15·700	Plantation.
,,	3	2·606	Arable.
,,	4	·998	Ornamental ground, houses, &c.
,,	5	3·404	Arable, houses, gardens, trees, &c.
,,	6	1·697	Parish road.
,,	7	3·864	Rough heathy pasture, trees, &c.
,,	8	7·973	Plantation & waste.
,,	9	45·728	Plantation & rocks.
,,	10	7·928	Plantation.
,,	11	380·766	Rough heathy pasture, road, &c.
,,	12	1·138	Pasture, house, & trees.
,,	13	22·844	Plantation, road, & rocks.
,,	14	13·509	Pasture, houses, &c. (Creagan).
,,	15	6·205	Pasture.
,,	16	502·760	Rough heathy pasture, houses, &c.
IX. B.	17	7·085	Pasture, trees, garden, &c.
,,	18	13·969	Rough heathy pasture, &c.
,,	19	·329	Garden & pasture.
,,	20	·459	Houses, &c. (Stoone Turnpike).
,,	21	3·008	Pasture.
,,	22	1·786	Arable, house, & gardens.
,,	23	47·562	Foreshore.
,,	24	4·250	Glenmallan, houses, gardens, &c.
,,	25	1·716	Plantation & footpath.
,,	26	127·940	Plantation, house, burns, &c.
,,	27	3·082	Plantation, pasture, houses, &c.
,,	28	1·517	Plantation, houses, burn, &c.
,,	29	3·799	Arddarroch, house, &c.
,,	30	5·028	Ornamental ground, &c.
,,	31	·723	Plantation & house.
,,	32	4·310	Ornamental ground & plantations.
,,	33	1·003	Ornamental ground.
,,	34	12·883	Plantation, ornamental ground, &c
,,	35	2·908	Plantation & footpath.
,,	36	1·726	Houses, ornamental ground, &c.
,,	37	5·616	Ornamental ground, gardens, &c.
,,	38	1·796	Ornamental ground.
,,	39	1·547	Ornamental ground.
,,	40	8·217	Plantation, burn, lodge, road, &c.
		1279·569	*Carried forward*

No. of Sheet.	No. on Plan.	Area in Acres.	Description.
		1279·569	*Brought forward.*
IX. B.	41	3·931	Finnart, house, offices, &c.
,,	42	1·008	Garden, house, & footpath.
,,	43	2·703	Ornamental ground.
,,	44	3·092	Ornamental ground.
,,	45	1·282	Plantation & footpath.
,,	46	2·090	Ornamental ground.
,,	47	1·941	Ornamental ground.
,,	48	3·756	Ornamental ground & plantations.
,,	49	5·897	Ornamental ground, &c.
,,	50	4·255	Ornamental ground.
,,	51	4·882	Ornamental ground.
,,	52	3·492	Ornamental ground, garden, &c.
,,	53	5·473	Ornamental ground.
IX. C, D.	54	119·051	Plantation, parts of burns, &c.
,,	55	3·662	Faoileann, arable, house, &c.
,,	56	5·497	Pasture, house, yards, road, &c.
,,	57	·981	Plantation.
,,	58	19·739	Pasture, plantation, & garden.
,,	59	12·646	Plantation & glen.
,,	60	1·581	Pasture, house, gardens, &c.
,,	61	3·291	Houses, gardens, road, &c.
,,	62	1·691	Houses, gardens, plantation, &c.
,,	63	2·087	Pasture, slope, trees, & rocks.
,,	64	7·378	Rough heathy pasture & rocks.
,,	65	4·627	Pasture, houses, gardens, &c.
,,	66	1·930	Rough heathy pasture & road.
,,	67	9·252	Rough heathy pasture & rocks.
,,	68	7961·824	Rough heathy pasture, &c.
IX. 15.	69	·775	Whistlefield, houses, gardens, &c.
,,	70	1·507	Rough heathy pasture, road, &c.
,,	71	·271	Pasture.
,,	72	·498	Rough pasture & trees.
,,	73	·390	House, road, rocks, & garden.
,,	74	1·640	Arable & rocks.
,,	75	·317	Plantation.
,,	76	1·939	Arable.
,,	77	5·218	Rough heathy pasture, road, &c.
,,	78	1·844	Pasture & road.
,,	79	·564	Pasture.
,,	80	2·443	Arable.
,,	81	1·115	Arable.
,,	82	·592	Arable.
,,	83	·120	Plantation.
,,	84	8·885	Arable, road, &c.
,,	85	·168	Homestead & rocks.
,,	86	·446	Pasture & road.
,,	87	·157	Homestead & garden.
,,	88	·644	Pasture, &c.
,,	89	1·533	Arable.
,,	90	·177	Houses, garden, &c.
		9509·851	*Carried forward.*

No. of Sheet.	No. on Plan.	Area in Acres.	Description.
		9509·851	*Brought forward.*
IX. 15.	91	·454	Arable.
,,	92	·240	House, gardens, &c.
,,	93	1·745	Arable, &c.
,,	94	19·270	Plantation, burn, garden, &c.
,,	95	27·494	Rough heathy pasture & footpath.
,,	96	9·613	Pasture, glen, trees, ruin, &c.
,,	97	1·872	Rough heathy pasture & slope.
,,	98	1·930	Plantation & rocks.
,,	99	9·532	Plantation & rocks.
,,	100	1·953	Arable.
,,	101	3·198	Plantation, road, & rocks.
,,	102	·152	Rough pasture, road, & trees.
,,	103	1·164	Houses, garden, &c. } Oakfield.
,,	104	·358	House, gardens, &c. } Oakfield.
,,	105	·178	Houses, garden, &c. } Oakfield.
,,	106	1·341	Arable & trees.
,,	107	11·940	Arable, rough pasture, burn, &c.
,,	108	·302	Pasture.
,,	109	·488	Offices, ornamental ground, &c.
,,	110	·321	Ornamental ground.
,,	111	·523	Gardens, &c.
,,	112	·083	Bendarroch, house & yard.
,,	113	1·184	Plantation & footpath.
,,	114	3·306	Ornamental ground, plantation, &c
,,	115	·015	Lodge.
,,	116	·155	Plantation.
,,	117	42·519	Pasture, quarry, road, footpaths, &c
,,	118	19·500	Rough heathy pasture, slope, &c.
,,	119	4·558	Rough heathy pasture, slope, &c.
,,	120	·980	Houses, garden, roads, &c.
,,	121	·479	Houses, school, gardens, &c.
,,	122	·714	Manse, ornamental ground, & road.
,,	123	·577	Houses, garden, &c.
,,	124	·651	Church, ornamental ground, &c.
,,	125	·286	House, garden, & yard.
,,	126	18·697	Pasture, slopes, plantation, &c.
XII. 3.	127	5·538	Arable.
,,	128	·266	Occupation road.
,,	129	·805	House, school, garden, &c.
,,	130	1·609	Houses, gardens, &c.
,,	131	·139	Occupation road, &c.
,,	132	4·693	Houses, gardens, burn, &c.
,,	133	·105	Garden.
,,	134	1·373	Houses, gardens, burn, &c.
,,	135	·432	Pasture, shed, rocks, & trees.
,,	136	·217	Occupation road.
,,	137	·666	Plantation, road, &c.
,,	138	·656	Dunivard, house, garden, &c.
,,	139	1·099	Houses, gardens, &c.
,,	140	1·599	Houses, gardens, &c.
		9716·820	*Carried forward*

No. of Sheet.	No. on Plan.	Area in Acres.	Description.
		9716·820	*Brought forward.*
XII. 3.	141	5·052	Rough pasture & trees.
,,	142	7·548	Pasture & trees.
,,	143	30·131	Rough heathy pasture, glen, &c.
,,	144	13·070	Pasture & rocks.
,,	145	·510	Pasture & slope.
,,	146	1·516	Plantation, glen, & part of burn.
,,	147	10·300	Arable, slope, half of burn, &c.
,,	148	4·739	Pasture.
,,	149	·272	Pasture.
,,	150	·070	Pier (private).
,,	151	·630	Ornamental ground, &c.
,,	152	·501	Houses, garden, &c.
,,	153	1·071	Plantation.
,,	154	·609	Houses, gardens, &c.
,,	155	·049	Greenbank Cottage & house.
,,	156	1·227	Ornamental ground, plantation, &c
,,	157	·687	Garden, &c.
,,	158	·101	House, road, &c
,,	159	56·945	Greenfield Wood, &c.
,,	160	44·450	Pasture & cart tracks.
,,	161	·487	Rough pasture, rocks, &c.
,,	162	9·374	Arable, half of burn, &c.
,,	163	4·030	Pasture.
,,	164	·820	Arable.
,,	165	2·907	Arable & cart track.
,,	166	·269	Garden, &c.
,,	167	·037	House (Woodburn).
,,	168	1·148	Plantation, road, slope, &c.
,,	169	2·851	Plantation, rocks, &c.
,,	170	8·390	Arable & footpath.
,,	171	3·130	Plantations.
,,	172	15·007	Arable, pool, &c.
,,	173	·182	Plantations.
,,	174	·177	Plantation.
,,	175	·185	Occupation road.
,,	176	·651	Homestead, plantation, roads, &c.
,,	177	·130	Plantation.
,,	178	·419	Garden, &c.
,,	179	5·337	Arable.
,,	180	7·439	Arable & trees.
,,	181	6·020	Arable.
,,	182	5·885	Arable.
,,	183	·747	Plantation.
,,	184	7·383	Arable, occupation road, & trees.
,,	185	4·173	Arable, plantation, & trees.
,,	186	·172	Pasture.
,,	187	20·559	Plantation, part of burn, &c.
,,	188	·931	Rough pasture.
,,	189	·410	Houses, garden, &c.
,,	190	4·204	Arable, &c.
		10009·752	*Carried forward*

No. of Sheet	No. on Plan.	Area in Acres.	Description.
		10009·752	*Brought forward.*
XII. 3.	191	4·333	Arable.
,,	192	18·339	Pasture, trees, &c.
,,	193	·453	Pasture, rocks, &c.
,,	194	·200	House & garden.
,,	195	·231	House, gardens, &c.
,,	196	·293	Plantation, shed. &c.
,,	197	·020	House (High Rowmore).
,,	198	·937	Plantations, ornamental ground, &c
,,	199	2·219	Plantation, rocks, shed, &c.
,,	200	·331	Plantation.
,,	201	2·100	Arable, &c.
,,	202	·578	Garden, &c.
,,	203	·647	Rowmore House, &c.
,,	204	·101	Plantation.
,,	205	2·311	Rough pasture, trees, roads, &c.
,,	206	·505	House, garden, &c.
,,	207	2·045	Plantation.
,,	208	9·854	Arable, &c.
,,	209	4·944	Arable.
,,	210	4·018	Arable.
,,	211	11·530	Arable, roads, trees, &c.
,,	212	·710	Pasture, road, & trees.
,,	213	5·308	Arable.
,,	214	·821	Pasture, half of burn, &c.
,,	215	·236	Houses & garden.
,,	216	·428	Pasture.
,,	217	·910	Faslane, houses, half of burn, &c.
,,	218	·468	Garden, &c.
,,	219	·412	Occupation road.
,,	220	1·279	House, slope, part of burn, &c
,,	221	·040	House (Lennox Bank).
,,	222	1·170	Plantations, part of burn, &e
,,	223	·211	Pasture & half of Faslane Burn.
,,	224	·159	Burial ground, &c.
,,	225	11·606	Arable, slopes, &e.
,,	226	·527	Pasture.
,,	227	·295	Plantation.
,,	228	2·501	Pasture & part of Faslane Burn.
,,	229	12·496	Arable, slopes, pasture, &e.
,,	230	2·851	Plantations.
,,	231	18·753	Arable, plantation, &c.
XII. 4.	232	4·394	Public road.
,,	233	1·855	Plantation, part of Fruin Water, &e
,,	234	1·196	Arable.
,,	235	12·141	Arable, pool, & slope.
,,	236	·581	Plantation.
,,	237	8·924	Arable.
,,	238	6·878	Arable.
,,	239	13·395	Arable.
,,	240	37·324	Pasture, rocks, & half of burn.
		10223·610	*Carried forward.*

No. of Sheet.	No. on Plan.	Area in Acres.	Description.
		10223·610	*Brought forward.*
XII. 4	241	3·195	Plantation, rocks, part of burn, &c.
,,	242	9·436	Pasture, rocks, & half of burn.
,,	243	98·911	Rough pasture, trees, & slope.
,,	244	·896	Houses, sheepfold, yards, &c.
,,	245	·749	Homestead & ornamental ground.
,,	246	1·376	Plantation.
,,	247	2·318	Arable & part of Fruin Water.
,,	248	3·562	Plantation, half of Fruin Water, &c
,,	249	15·322	Arable & half of Fruin Water.
,,	250	9·008	Arable.
,,	251	·148	Pasture.
,,	252	1·886	Plantation & half of Fruin Water.
,,	253	6·294	Arable & half of Fruin Water.
,,	254	27·921	Arable.
,,	255	4·835	Plantation.
,,	256	17·634	Arable.
,,	257	13·287	Pasture, brushwood, &c.
,,	258	21·683	Pasture & trees.
,,	259	·523	Auchingaich, homestead, &c.
,,	260	11·430	Arable & trees.
,,	261	·379	Pasture & trees.
,,	262	5·852	Pasture.
XII. 7.	263	·770	Plantation.
,,	264	1·280	Plantation, glen, burn, road, &c.
,,	265	5·965	Ornamental ground, glen, burn, &c
,,	266	·141	House (Belmore).
,,	267	·772	Houses, shed, garden, yard, &c.
,,	268	21·720	Wood & slope (Coille au t-Saqairt)
,,	269	1·623	Rough pasture.
,,	270	·171	House, garden, &c.
,,	271	3·218	Plantation & road.
,,	272	·325	Brushwood & plantation.
,,	273	4·200	Arable & plantation.
,,	274	1·742	Arable.
,,	275	1·686	Arable & road.
,,	276	8·551	Arable, slope, & trees.
,,	277	·423	Plantation.
,,	278	·273	Plantation & glen.
,,	279	1·891	Arable, &c.
,,	280	·175	Little Ballernick, houses, ruin, &c.
,,	281	12·744	Arable, slope, trees, &c.
,,	282	·571	Faslane Bay Cottage, houses, &c.
,,	283	2·104	Pasture.
,,	284	33·729	Turnpike road.
,,	285	1·373	Rough pasture & trees.
,,	286	1·647	Plantation.
,,	287	6·788	Arable.
,,	288	3·197	Rough pasture & trees.
,,	289	·991	Plantation & glen.
,,	290	7·404	Arable.
		10605·729	*Carried forward.*

No. of Sheet.	No. on Plan.	Area in Acres.	Description.
		10605·729	*Brought forward.*
XII. 7.	291	·657	Plantation.
,,	292	4·026	Arable.
,,	293	3·017	Plantation.
,,	294	·416	Plantation.
,,	295	12·576	Pasture & trees.
,,	296	3·942	Rough pasture, road, trees, &c.
,,	297	15·185	Arable & occupation road.
,,	298	2·742	Plantation.
,,	299	1·108	Plantation & half of burn.
,,	300	·876	Plantation.
,,	301	·258	Plantation.
,,	302	·240	Plantation.
,,	303	9·209	Arable & occupation road.
,,	304	·285	Plantation.
,,	305	4·597	Arable & occupation road.
,,	306	·417	Garden, plantation, &c.
,,	307	·863	High Ballernick, homestead, &c.
,,	308	1·028	Arable.
,,	309	·904	Ornamental ground, &c.
,,	310	·034	Houses (Ballernick Cottage).
,,	311	·304	Garden, summer house, &c.
,,	312	7·324	Arable, occupation road, &c.
,,	313	·043	House, shed, &c. (Old Toll).
,,	314	2·734	Plantation, road, & quarry.
,,	315	3·931	Rough pasture, road, quarry, &c.
,,	316	·157	Plantation.
,,	317	9·543	Arable & quarry.
,,	318	6·680	Arable.
,,	319	·368	Rough pasture & trees.
,,	320	·080	Plantation.
,,	321	1·128	Laigh Ballernick, homestead, &c.
,,	322	4·573	Rough heathy pasture.
,,	323	6·761	Arable & cart track.
,,	324	1·436	Furze, pasture, &c.
,,	325	1·603	Plantation.
,,	326	·161	Plantation.
,,	327	2·133	Ornamental ground.
,,	328	1·316	Plantation.
,,	329	4·021	Ornamental ground & plantation.
,,	330	·769	Occupation road, pasture, &c.
,,	331	1·439	Plantation.
,,	332	·069	Arable.
,,	333	·166	Pasture.
,,	334	·366	Plantation.
,,	335	5·419	Arable.
,,	336	·268	Rough pasture & quarry.
,,	337	3·875	Pasture, rocks, & roads.
,,	338	·720	Rough pasture, &c.
,,	339	·303	Rough pasture, cart track, &c.
,,	340	4·956	Arable.
		10740·755	*Carried forward.*

No. of Sheet.	No. on Plan.	Area in Acres.	Description.
		10740·755	*Brought forward.*
XII. 7	341	1·141	Plantation.
,,	342	4·000	Arable.
,,	343	·113	Plantation.
,,	344	·031	Lodge, &c.
,,	345	·953	Ornamental ground, garden, &c.
,,	346	·392	Plantation.
,,	347	·180	Waste, occupation road, &c
,,	348	1·162	Ornamental ground.
,,	349	1·281	Houses, garden, &c.
,,	350	3·145	Ornamental ground, plantation, &c
,,	351	1·297	Plantation.
,,	352	·347	Garden, &c.
,,	353	·193	Plantation.
,,	354	1·646	Plantation & road.
,,	355	·194	Old quarry & ruin.
,,	356	·288	Occupation road.
,,	357	·521	Quarry & road.
,,	358	1·383	Plantation.
,,	359	·160	Arable.
,,	360	·386	Plantations.
,,	361	9·366	Arable, whins, & trees.
XII. 8.	362	27·839	Rough heathy pasture, &c.
,,	363	1·671	Public road.
,,	364	·188	Pasture.
,,	365	8·222	Pasture, trees, &c.
,,	366	1·675	Rough heathy pasture, whins, &c.
,,	367	3·369	Rough heathy pasture, &c.
,,	368	40·468	Pasture, trees, &c.
,,	369	5·791	Pasture, trees, & rocks.
,,	370	418·087	Rough heathy pasture, slope, &c.
,,	371	6·026	Arable
,,	372	1·589	Pasture & half of Fruin Water.
,,	373	47·030	Arable, &c.
,,	374	3·441	Rough heathy pasture, slope, &c.
,,	375	1·957	Pasture.
,,	376	22·406	Pasture & slope.
,,	377	1·195	Plantation.
,,	378	14·200	Arable, plantation, trees, & road.
,,	379	9·238	Arable.
,,	380	15·348	Pasture, slope, &c.
,,	381	10·214	Rough pasture, slope, &c.
,,	382	28·339	Arable & road.
,,	383	·786	Rough pasture, trees, & rocks.
,,	384	26·759	Rough heathy pasture, road, &c.
,,	385	130·711	Rough heathy pasture, glens, &c,
,,	386	695·524	Rough heathy pasture, glens, &c.
XIII. 5.	387	85·800	Rough heathy pasture, glens, &c.
,,	388	27·332	Rough heathy pasture, slope, &c.
,,	389	64·432	Rough heathy pasture, slope, &c.
,,	390	8·033	Pasture.
		12476·604	*Carried forward.*

No. of Sheet.	No. on Plan.	Area in Acres.	Description.
		12476·604	*Brought forward.*
XIII. 5.	391	51·132	Pasture & trees.
,,	392	80·681	Meadow.
,,	393	10·742	Arable.
,,	394	12·468	Arable & trees.
,,	395	28·015	Meadow.
,,	396	7·083	Arable & slope.
,,	397	·129	Pasture & road.
,,	398	7·842	Arable & trees.
,,	399	·121	Pasture & slope.
,,	400	·073	Cattle sheds & yard.
,,	401	·761	Pasture, road, & trees.
,,	402	17·652	Arable, slope, & trees.
,,	403	2·758	Rough pasture & trees.
,,	404	5·382	Rough heathy pasture, &c.
,,	405	·857	Arable & trees.
,,	406	1·502	Pasture, slope, half of burn, &c.
,,	407	1·098	Plantation.
,,	408	·969	Plantation.
,,	409	·439	Plantation.
,,	410	13·545	Arable.
,,	411	6·803	Meadow.
,,	412	14·884	Meadow.
,,	413	13·040	Arable & trees.
,,	414	12·838	Arable.
,,	415	11·985	Arable & half of burn.
,,	416	5·803	Arable.
,,	417	·738	Pasture & trees.
,,	418	·324	Homestead & yard (Ballevoulin).
,,	419	·223	Occupation road.
,,	420	·350	Pasture, slope, half of burn, &c.
,,	421	1·278	Arable, shingle, & half of burn.
,,	422	·140	Pasture, slope, & part of burn.
,,	423	2·328	Arable, trees, & half of burn.
,,	424	8·927	Arable, trees, slope, & half of burn.
,,	425	·294	Pasture, slope, trees, & half of burn
,,	426	8·340	Arable & rough pasture.
,,	427	19·605	Rough pasture & rocks.
,,	428	5·595	Arable.
,,	429	6·408	Pasture & shingle.
,,	430	3·964	Rough heathy pasture, slopes, &c.
,,	431	4·665	Meadow.
,,	432	6·291	Meadow & half of burn.
,,	433	2·118	Meadow, slope, & half of burn.
,,	434	·362	Marsh.
,,	435	12·159	Arable.
,,	436	10·252	Arable.
,,	437	6·756	Meadow.
,,	438	10·957	Arable.
,,	439	6·073	Arable, stream, shingle, &c.
,,	440	·951	Plantation, stream, & rocks.
		12904·304	*Carried forward.*

No. of Sheet.	No. on Plan.	Area in Acres.	Description.
		12904·304	*Brought forward.*
XIII. 5.	441	·740	Blairnairn, homestead, garden, &c.
,,	441a	·141	Occupation road.
,,	442	·930	Underwood.
,,	443	10·110	Pasture, half of burn, &c.
,,	444	8·099	Arable & half of stream.
,,	445	27·186	Arable, sheepfold, &c.
XIII. 6.	446	98·992	Rough pasture, glens, rocks, &c.
XII. 11.	447	·820	Plantation.
,,	448	·090	House, ornamental ground, &c.
,,	449	·955	Plantation, pasture, slope, &c.
,,	450	·612	Houses, pasture, plantation, &c.
,,	451	1·437	Houses, gardens, &c.
,,	452	·512	Garden, ornamental ground, &c.
,,	453	·163	Offices & yards.
,,	454	·155	Bleaching green.
,,	455	·154	Plantation & footpath.
,,	456	·322	Avenue.
,,	457	·435	House & yards (West Shandon).
,,	458	15·255	Ornamental ground, &c.
,,	459	7·338	Plantation & roads.
,,	460	·256	Ponds.
,,	461	·243	Pond.
,,	462	12·983	Arable & trees.
,,	463	·358	Plantation & road.
,,	464	·078	Waste.
,,	465	·059	House, ornamental ground, &c.
,,	466	·324	Lodge, ornamental ground, & road.
,,	467	3·000	Plantation, roads, burn, & slope.
,,	468	·513	Occupation road, &c.
,,	469	3·391	Plantation, ornamental ground, &c
,,	470	·354	Rough pasture & trees.
,,	471	5·564	Ornamental ground.
,,	472	·984	Ornamental grouud & footpath.
,,	473	·116	Gardens, &c.
,,	474	1·153	Garden, &c.
,,	475	·059	House, ornamental ground, &c.
,,	476	5·936	Ornamental ground & plantations.
,,	477	3·420	Ornamental ground, &c.
,,	478	·131	House, yards, &c. (Shandon).
,,	479	1·638	House, ornamental ground, &c.
,,	480	·811	Plantation, glens, part of burn, &c.
,,	481	·260	Offices, yards, &c.
,,	482	·055	Lodge, half of burn, &c.
,,	483	·990	Houses, garden, &c.
,,	484	1·593	Arable, slope, half of burn, &c.
,,	485	2·401	Arable, occupation road, & trees.
,,	486	·270	Plantation & half of burn.
,,	487	·651	Shandon Bank, houses, &c.
,,	488	·318	Oakbank, house, &c.
,,	489	·302	Plantation.
		13126·961	*Carried forward.*

No. of Sheet.	No. on Plan.	Area in Acres.	Description.
		13126·961	*Brought forward.*
XII. 11.	490	·131	Houses, yard, plantation, &c.
,,	491	·191	Ornamental ground, slope, &c.
,,	492	·203	Bathing house, garden, slope, &e
XII. 12.	493	3·654	Plantation.
,,	494	10·247	Arable, plantation, & part of burn.
,,	495	8·368	Plantation, part of burn, &c.
,,	496	8·032	Plantation, part of burn, &e.
,,	497	71·692	Rough heathy pasture, trees, &e.
,,	498	189·561	Rough heathy pasture, trees, &e.
,,	499	1·066	Rough pasture & trees.
,,	500	·338	Plantation.
,,	501	2·791	Arable.
,,	502	·434	Plantation.
,,	503	·311	Occupation road.
,,	504	·460	Offices, garden, &c.
,,	505	·062	House (Lagbuie).
,,	506	2·128	Ornamental ground, garden, &e.
,,	507	1·494	Ornamental ground, &e.
,,	508	·066	House (Greenhill).
,,	509	2·782	Ornamental ground, &c.
,,	510	·098	Houses & yards.
,,	511	·091	Houses, greenhouse, & shed.
,,	512	·421	Garden, summerhouse, &c.
,,	513	·747	Gardens, ornamental ground, &c.
,,	514	·359	Plantation, bathing house, &e.
,,	515	2·570	Plantation part of burn, &c.
,,	516	2·023	Ornamental ground, road, &e.
,,	517	·897	Glenfeulan, house, offices, &e.
,,	518	·329	Garden, &c.
,,	519	·275	Ornamental ground.
,,	520	·127	Garden, greenhouse, &e.
,,	521	·179	Ornamental ground.
,,	522	·091	Lodge & plantation.
,,	523	·110	Houses, ornamental ground, &e.
,,	524	1·161	Ornamental ground, &c.
,,	525	·642	Gardens, slope, plantation, &e.
,,	526	1·937	Arable.
,,	527	2·703	Plantation.
,,	528	1·340	Pasture, road, & trees.
,,	529	5·750	Pasture, ruin, & trees.
,,	530	·165	Pasture & trees.
,,	531	·115	Garden, &c.
,,	532	·102	Pasture.
,,	533	·387	Letrualt, house, ruins, &c.
,,	534	9·804	Plantation & road.
,,	535	19·309	Pasture & trees.
,,	536	3·147	Arable & trees.
,,	537	·248	Plantation & slope.
,,	538	13·443	Arable & trees.
,,	539	11·502	Arable, trees, slope, &c.
		13511·044	*Carried forward.*

No. of Sheet.	No. on Plan.	Area in Acres.	Description.
		13511·044	*Brought forward.*
XII. 12.	540	127·959	Rough heathy pasture, whins, &c.
,,	541	·745	Waste, trees, & rocks.
,,	542	·452	Ornamental ground, garden, &c.
,,	543	1·023	Plantation, slope, & footpaths.
,,	544	1·298	Ornamental ground, road, &c.
,,	545	·320	Houses, garden, &c.
,,	546	2·763	Plantation, slope, & footpaths.
,,	547	·271	Houses, garden, &c.
,,	548	1·184	Ornamental ground, plantation, &c
,,	549	·379	Plantation & footpaths.
,,	550	·050	Plantation & slope.
,,	551	·181	Arable.
,,	552	·120	Garden, &c.
,,	553	·532	Woodside Cottage, houses, &c.
,,	554	·161	Arable & trees.
,,	555	6·420	Arable & occupation road.
,,	556	·686	Occupation road.
,,	557	·193	Plantation & slope.
,,	558	8·913	Arable.
,,	559	·124	Pasture & trees.
,,	560	1·114	Pasture & trees.
,,	561	19·604	Arable, rough pasture, slopes, &c.
,,	562	2·331	Rough pasture, whins, slope, &c.
,,	563	1·268	Church, manse, school, gardens, &c
,,	564	·233	Arable, trees, & footpath.
,,	565	1·101	Houses, gardens, &c.
,,	566	·173	Plantation.
,,	567	·703	Plantation, slope, &c.
,,	568	1·646	Ornamental ground, plantation, &c
,,	569	·074	House (Garemount).
,,	570	·579	Gardens, &c.
,,	571	·511	Offices, garden, bleaching green, &c
,,	572	·399	Plantation, slope, &c.
,,	573	·965	Ornamental ground.
,,	574	·576	Ornamental ground & footpath.
,,	575	·068	Ornamental ground.
,,	576	1·235	Ornamental ground, plantation, &c
,,	577	·614	Garden, &c.
,,	578	·118	Plantation.
,,	579	1·022	Ornamental ground, plantation, &c
,,	580	·466	Letrualt, house, offices, &c.
,,	581	·471	Garden, ornamental ground, &c.
,,	582	1·090	Garden, ornamental ground, &c.
,,	583	5·878	Arable.
,,	584	·511	Plantation.
,,	585	8·613	Arable & trees.
,,	586	·266	Plantation & slope.
,,	587	·541	Stuckinduff, homestead, &c.
,,	588	·590	Pasture, road, &c.
,,	589	·326	Garden, &c.
		13717·904	*Carried forward.*

No. of Sheet	No. on Plan.	Area in Acres.	Description.
		13717·904	*Brought forward.*
XII. 12.	590	·110	Pasture.
,,	591	17·546	Arable.
,,	592	13·501	Rough pasture, whins, trees, &c.
,,	593	35·176	Rough heathy pasture.
XIII. 9.	594	2·336	Rough heathy pasture, &c.
,,	595	1·206	Meadow.
,,	596	6·181	Meadow.
,,	597	2·246	Meadow & half of burn.
,,	598	4·224	Arable.
,,	599	·030	Houses.
,,	600	3·407	Meadow.
,,	601	4·775	Arable & slope.
,,	602	4·425	Arable, slope, road, & trees.
,,	603	5·430	Arable, &c
,,	604	2·865	Arable, slope, & trees.
,,	605	5·855	Arable, slope, & trees.
,,	606	·162	Pasture.
,,	607	7·570	Parish road.
,,	608	3·857	Pasture & rocks.
,,	609	2·317	Meadow.
,,	610	26·135	Fruin Water.
,,	611	·229	Pasture, sheepfold, slope, &c.
,,	612	12·636	Pasture, plantation, & glens.
,,	613	6·269	Arable, plantation, glen, slopes, &c.
,,	614	·679	Durland, homestead, gardens, &c.
,,	615	·253	Occupation road.
,,	616	5·808	Arable & trees.
,,	617	8·590	Arable, occupation, road, &c.
,,	618	7·740	Arable, slope, occupation road, &c.
,,	619	5·804	Arable.
,,	620	937·727	Rough heathy pasture, glen, &c.
,,	621	172·893	Rough heathy pasture, rocks, &c.
,,	622	96·337	Rough heathy pasture, rocks, &c.
XIII. 10.	623	71·962	Pasture & slope.
,,	624	4·100	Plantation, glen, & part of burn.
,,	625	·529	Pasture & trees.
,,	626	10·882	Arable, slope, &c.
,,	627	1·855	Arable.
,,	628	·380	Plantation & half of burn.
,,	629	6·568	Arable, part of burn, &c.
,,	630	8·894	Arable, &c.
,,	631	5·880	Arable & half of burn.
,,	632	9·112	Arable & half of burn.
,,	633	2·534	Pasture & trees.
,,	634	5·878	Arable, &c.
,,	635	·331	West Kilbride, homestead, &c.
,,	636	·178	Occupation road.
,,	637	6·518	Arable.
,,	638	1·153	Rough pasture.
,,	639	1·703	Plantation.
		15260·680	*Carried forward.*

No. of Sheet.	No. on Plan.	Area in Acres.	Description.
		15260·680	*Brought forward.*
XIII. 10.	640	63·416	Rough pasture, &c.
,,	641	5·511	Pasture.
,,	642	12·349	Rough pasture, part of burn, &c.
,,	643	5·608	Pasture.
,,	644	96·491	Rough pasture, slope, rocks, &c.
,,	645	4·588	Arable.
,,	646	·101	Pasture.
,,	647	1·324	Rough pasture.
,,	648	2·603	Arable.
,,	649	·165	Arable.
,,	650	·122	House (chapel), school, garden, &c
,,	651	5·170	Arable, part of burn, &c.
,,	652	·335	Pasture, islands, &c.
,,	653	8·379	Arable, slope, & trees.
,,	654	·568	Pasture, slopes, &c.
,,	655	5·677	Arable, part of Chapel Burn, &c.
,,	656	5·253	Arable.
,,	657	1·381	Meadow, slope, & trees.
,,	658	4·957	Arable.
,,	659	·764	Ballymenoch, homestead, &c.
,,	660	5·062	Arable.
,,	661	3·127	Arable.
,,	662	29·119	Pasture.
,,	663	31·058	Rough heathy pasture, roads, &c.
,,	664	65·957	Rough heathy pasture, slopes, &c.
,,	665	5·240	Pasture, slope, trees, & rocks.
,,	666	·070	House & ruins (Tomavoulin).
,,	667	4 542	Arable, slope, & trees.
,,	668	7·635	Arable.
XII. 16.	669	·459	Chapelburn Cottage, &c.
,,	670	·129	Garden, ornamental ground, &c.
,,	671	·506	Ornamental ground & road.
,,	672	2·033	Ornamental ground, plantation, &c
,,	673	·151	House (Ardchapel).
,,	674	1·544	Plantation, ornamental ground, &c
,,	675	·777	Ornamental ground.
,,	676	1 851	Arable & footpath.
,,	677	5·916	Arable, footpath, & slope.
,,	678	·452	Pasture.
,,	679	·360	Pasture.
,,	680	22·056	Pasture.
,,	681	·768	Pasture & trees.
,,	682	·173	Occupation road.
,,	683	1·554	Plantation, slopes, road, & footpath.
,,	684	1·331	Ornamental ground & plantation.
,,	685	·804	Gardens, plantations, &c.
,,	686	1·939	Ornamental ground, slope, &c.
,,	687	·095	House (Ardgare).
,,	688	·817	Garden, offices, plantation, &c.
,,	689	·082	Stuckenduff, house, offices, &c.
		15681·049	*Carried forward.*

No. of Sheet.	No. on Plan.	Area in Acres.	Description.
		15681·049	*Brought forward.*
XII. 16.	690	2·342	Gardens, ornamental ground, &c.
,,	691	·930	Ornamental ground.
,,	692	5·074	Arable.
,,	693	·439	Pasture & trees.
,,	694	7·799	Arable & occupation road.
,,	695	3·704	Whins, occupation road, & trees.
,,	696	·240	Whins.
,,	697	8·562	Arable, occupation road, &c.
,,	698	10·010	Pasture.
,,	699	1·183	Plantation, slope, part of burn, &c.
,,	700	1·127	Plantation, glen, & part of burn.
,,	701	91·876	Rough heathy pasture, whins, &c.
,,	702	69·560	Rough pasture, glens, &c.
,,	703	·036	Lodge.
,,	704	1·462	Ornamental ground.
,,	705	2·759	Plantation, road, part of burn, &c.
,,	706	1·599	Ornamental ground.
,,	707	·192	Ornamental ground.
,,	708	·306	House & offices (Croy).
,,	709	5·359	Ornamental ground, road, &c.
,,	710	·692	Garden, greenhouse, &c.
,,	711	3·666	Arable.
,,	712	·295	Ornamental ground, &c.
,,	713	·752	Plantation, part of burn, slopes, &c
,,	714	·719	Ornamental ground, &c.
,,	715	·792	House, garden, &c.
,,	716	·779	Berriedale, house offices, &c.
,,	717	·665	Plantation, slopes, &c..
,,	718	·110	Broomfield Cottage, offices, &c.
,,	719	2·074	Ornamental ground, garden, &c.
,,	720	·914	Plantation, road, &c.
,,	721	·440	Plantation & footpath.
,,	722	·239	Garden, ornamental ground, &c.
,,	723	7·010	Pasture, trees, & ruin.
,,	724	5·650	Pasture & trees.
,,	725	·370	Plantation, slope, & part of burn.
,,	726	3·199	Arable & occupation road.
,,	727	·388	Arable.
,,	728	·268	Plantation & slope.
,,	729	·151	House, yards, &c.
,,	730	1·695	Whins.
,,	731	1·234	Plantation.
,,	732	19·981	Pasture & trees.
,,	733	4·572	Ornamental ground.
,,	734	·482	Blairvadock, house, shed, &c.
,,	735	·249	Plantation & slope.
,,	736	·341	Occupation road.
,,	737	1·278	Plantation, slopes, & part of burn.
,,	738	4·172	Arable.
,,	739	·539	Plantation, slopes, &c.
		15959·324	*Carried forward.*

No. of Sheet.	No. on Plan.	Area in Acres.	Description.
		15959·324	*Brought forward.*
XII. 16.	740	7·678	Arable.
,,	741	1·695	Pasture.
,,	742	15·823	Pasture, trees, & slope.
,,	743	·103	House & yards.
,,	744	8·237	Arable, plantation, slope, &c.
,,	745	·533	Pasture, slopes, road, &c.
,,	746	·577	Plantation, slopes, part of burn, &c
,,	747	·536	Private road.
,,	748	4·176	Arable
,,	749	3·809	Ornamental ground.
,,	750	1·020	Garden, &c.
,,	751	4·793	Arable.
,,	752	1·819	Plantation, slope, & part of burn.
,,	753	7·965	Arable, &c.
,,	754	9·031	Arable & road.
,,	755	·215	Plantation & slope.
,,	756	4·125	Arable, half of burn, &c.
,,	757	·977	Pasture, brushwood, &c.
,,	758	9·049	Arable, &c.
,,	759	·691	Plantation & slopes.
,,	760	10·108	Arable.
,,	761	33·154	Plantation, burns, &c.
,,	762	45·830	Rough pasture, part of burn, &c.
,,	763	·283	Pasture, plantation, & slopes.
,,	764	1·343	Arable.
,,	765	·128	Plantation.
,,	766	·011	Lodge.
,,	767	·242	Plantation & slope.
,,	768	2·000	Arable.
,,	769	·401	Occupation road.
,,	770	·516	Stackyard, &c.
,,	771	·732	Letrualt, homestead, garden, &c.
,,	772	·268	Ornamental ground.
,,	773	1·535	Arable & slope.
,,	774	1·408	Plantation, glen, part of burn, &c
,,	775	·952	Plantation, slope, &c.
,,	776	6·981	Arable.
,,	777	·728	Plantation, slope, part of burn, &c.
,,	778	6·901	Arable.
,,	779	2·331	Plantation & slope.
,,	780	2·159	Plantation & slope.
,,	781	8·883	Arable.
,,	782	1·707	Rough pasture, plantation, & slope
,,	783	9·758	Arable & sheepfold.
,,	784	8·692	Arable & road.
,,	785	310·772	Foreshore.
,,	786	1·503	Ornamental ground, &c.
,,	787	4·664	Arable.
,,	788	18·052	Ornamental ground, &c.
,,	789	10·024	Arable.
		16534·242	*Carried forward.*

No. of Sheet.	No. on Plan.	Area in Acres.	Description.
		16534·242	*Brought forward.*
XII. 16.	790	8·642	Plantation.
XIII. 13.	791	143·044	Rough heathy pasture, & rocks.
,,	792	9·614	Arable.
,,	793	30·595	Arable, roads, &c.
,,	794	12·577	Rough pasture, whins, slope, &c.
,,	795	85·858	Plantation, road, & part of burn.
,,	796	53·998	Rough pasture & road.
,,	797	4·469	Public road.
,,	798	873·082	Rough pasture, part of burn, &c.
XIII. 14.	799	10·856	Pasture, slope, part of burn, &c.
,,	800	1·605	Pasture, slope, & trees.
,,	801	4·444	Arable.
,,	802	·131	Pasture, &c.
,,	803	1·745	Pasture, island, &c.
,,	804	2·002	Plantation, brushwood, & slope.
,,	805	14·475	Pasture.
,,	806	8·774	Arable.
,,	807	·182	Brushwood.
,,	808	18·691	Pasture.
,,	809	8·462	Arable & occupation road.
,,	810	12·382	Arable.
,,	811	10·074	Rough pasture & burn.
,,	812	·679	Brushwood & slope.
,,	813	11·046	Arable.
,,	814	5·641	Plantation, slope, & rocks.
,,	815	10·972	Pasture.
,,	816	·800	East Kilbride, homestead, &c.
,,	817	·479	Occupation road.
,,	818	2·332	Pasture.
,,	819	28·906	Rough pasture.
,,	820	3·740	Parish road.
,,	821	10·360	Arable.
,,	822	·230	Plantation & slope.
,,	823	5·482	Arable.
,,	824	1·395	Plantation & slopes.
,,	825	9·963	Arable & occupation road.
,,	826	7·502	Arable & occupation road.
,,	827	1·023	Plantation & slopes.
,,	828	6·375	Arable, occupation road, &c.
,,	829	28·106	Pasture.
,,	830	9·033	Arable.
,,	831	1·744	Plantation & slopes.
,,	832	5·912	Arable.
,,	833	3·168	Rough pasture & slope.
,,	834	·272	Plantation & slope.
,,	835	9·101	Meadow.
,,	836	1·385	Plantation & glen.
,,	837	11·191	Arable & plantation.
,,	838	·217	Pasture, trees, & occupation road.
,,	839	·279	Pasture & pool.
		18027·277	*Carried forward*

No. of Sheet.	No. on Plan.	Area in Acres.	Description.
		18027·277	*Brought forward.*
XIII. 14	840	·241	Pasture & plantation.
,,	841	·958	Drumfad, homestead, garden, &c.
,,	842	12·435	Arable, slopes, & trees.
,,	843	·288	Plantation & slope.
,,	844	1·158	Plantation, slope, & part of burn.
,,	845	10·359	Meadow, &c.
,,	846	·172	Plantation & slope.
,,	847	2·029	Plantation, slope, & island.
,,	848	17·661	Rough heathy pasture, slope, &c.
,,	849	27·666	Arable, slope, & trees.
,,	850	·356	Pasture & half of burn.
,,	851	1·202	Plantation, slopes, & part of burn.
,,	852	·594	Plantation & half of burn.
,,	853	6·651	Pasture, road, & trees.
,,	854	2·018	Plantation, slope, & road.
,,	855	1·280	Whins, shingle, & slopes.
,,	856	·729	Pasture & trees.
,,	857	3·457	Arable.
XIII. 15.	858	·616	Pasture.
,,	859	4·639	Arable, slope, road, &c.
,,	860	·593	Plantation & slope.
,,	861	1·881	Arable, road, &c.
,,	862	·087	Pasture.
,,	863	3·793	Arable & slope.
,,	864	1·147	Plantation & slope.
XVI. 4.	865	·652	Broomknowe, houses, gardens, &c.
,,	866	1·151	Pasture, &c.
,,	867	2·124	House, plantation, garden, &c.
,,	868	1·231	Aldownick, houses, garden, &c.
,,	869	20·390	Ornamental ground, &c.
,,	870	·238	Ornamental ground.
,,	871	·617	Garden, &c.
,,	872	5·561	Ornamental ground, &c.
,,	873	·618	Offices, yards, &c.
,,	874	·737	Ornamental ground & road.
,,	875	12·368	Arable, &c.
,,	876	12·270	Plantation.
,,	877	2·209	Arable.
,,	878	1·062	Plantation.
,,	879	2·331	Rough pasture, whins, quarries, &c
,,	880	·559	Pasture.
,,	881	·656	Pasture, slope, trees, & road.
,,	882	·166	Plantation & slope.
,,	883	·492	Point Cottage, houses, garden, &c.
,,	884	·170	Plantation.
,,	885	1·168	Plantation.
,,	886	·142	House, &c. (Ardenconnel).
,,	887	2·672	Ornamental ground & avenue.
,,	888	13·134	Ornamental ground.
,,	889	1·138	Plantations.
		18213·143	*Carried forward.*

No. of Sheet.	No. on Plan.	Area in Acres.	Description.
		18213·143	*Brought forward.*
XVI. 4.	890	9·649	Plantation & road.
,,	891	·325	Occupation road.
,,	892	6·326	Arable.
,,	893	3·965	Arable.
,,	894	·123	House (Auchengare).
,,	895	2·496	Ornamental ground, garden, &c.
,,	896	·103	House (Dunard).
,,	897	2·333	Ornamental ground, garden, &c.
,,	898	·235	Plantation, slope, road, &c.
,,	899	·416	House, garden, &c.
,,	900	·780	Ornamental ground.
,,	901	·279	Plantation & road.
,,	902	1·073	Homestead, garden, pasture, &c.
,,	903	·141	Plantation.
,,	904	·724	House, greenhouses, garden, &c.
,,	905	1·232	Rough pasture, whins, &c.
,,	906	·111	Offices.
,,	907	·312	Plantation, slope, &c.
,,	908	·603	Garden, bleaching green, &c.
,,	909	·308	Plantation.
,,	910	·496	Ornamental ground & slope.
,,	911	·397	Garden, bleaching green, &c.
,,	912	·170	House (Ardenvohr).
,,	913	4·460	Ornamental ground, &c.
,,	914	·119	House & yard (Roslea).
,,	915	1·703	Ornamental ground, plantation, &c
,,	916	3·689	Plantation, slope, &c.
,,	917	·403	Garden, &c.
,,	918	·633	Ardencaple Cottage, offices, &c.
,,	919	·496	Public road.
,,	920	·685	Pasture.
,,	921	·026	Lodge.
,,	922	7·944	Ornamental ground.
,,	923	·075	Plantation.
,,	924	·335	Plantation.
,,	925	·112	Church.
,,	926	1·296	Burial ground, &c.
,,	927	·311	House, garden, &c.
,,	928	·578	Houses, garden, &c.
,,	929	·281	Ornamental ground.
,,	930	·427	Houses, gardens, &c.
,,	931	·057	School, house, & footpath.
,,	932	·275	Pasture.
,,	933	·378	Occupation road.
,,	934	·432	Arable.
,,	935	2·204	Houses, gardens, &c.
,,	936	·223	Pasture & part of burn.
,,	937	·109	Houses, garden, &c.
,,	938	1·426	Arable.
,,	939	1·305	Manse, garden, &c.
		18275·722	*Carried forward.*

No. of Sheet.	No. on Plan.	Area in Acres.	Description.
		18275·722	*Brought forward.*
XVI. 4.	940	5·865	Pasture, trees, part of burn, &c
,,	941	1·485	Houses, gardens, &c.
,,	942	·378	Occupation road.
,,	943	1·014	Dalavon, house, &c.
,,	944	·743	Ulston Grove, house, garden, &e.
,,	945	1·880	Parish road.
,,	946	·167	Pasture.
,,	947	·101	Offices, &c.
,,	948	10·966	Plantation, slope, &c.
,,	949	2·717	Ornamental ground.
,,	950	·138	House (Lagary).
,,	951	·044	Lodge.
,,	952	5·747	Ornamental ground, slope, &c.
,,	953	1·633	Plantation, &c.
,,	954	·311	Occupation road.
,,	955	·231	Ornamental ground.
,,	956	6·151	Plantation, slopes, pond, &c.
,,	957	·326	Garden, &c.
,,	958	·089	House & offices (Glenarn).
,,	959	1·587	Ornamental ground, &c.
,,	960	·150	Ornamental ground, slope, &c.
,,	961	·531	Ornamental ground.
,,	962	·283	Plantation.
,,	963	·921	Plantation, &e.
,,	964	·189	Garden.
,,	965	1·925	Ornamental ground.
,,	966	2·622	Ornamental ground, plantation, &e
,,	967	·184	Mount Vernon, house, &c.
,,	968	1·024	Ornamental ground & footpath.
,,	969	·165	Footpath.
,,	970	·083	Offices, &e.
,,	971	·453	Garden, &c.
,,	972	·321	Garden, &c.
,,	973	·983	Woodcliff, house, gardens, &c.
,,	974	4·038	Ornamental ground, slope, &e.
,,	975	·137	Rowmore, house, greenhouse, &c.
,,	976	2·369	Plantation, slope, &c.
,,	977	·347	Ornamental ground.
,,	978	·603	Garden, &c.
,,	979	·130	Offices, &c.
,,	980	1·944	Pasture, old quarry, rocks, &c.
,,	981	3·471	Ornamental ground, garden, &c.
,,	982	·039	House, &c.
,,	983	·970	Woodstone, house, garden, &c.
,,	984	·047	Cottage (Ardenmore—part of).
,,	985	·069	House (Ardenmore).
,,	986	·296	Cottage, ornamental ground, &e.
,,	987	·223	House, garden, &c.
,,	988	·750	Ornamental ground & plantation.
,,	989	·305	Dunmore, house, &e.
		18342·867	*Carrie l forward.*

No. of Sheet.	No. on Plan.	Area in Acres.	Description.
		18342·867	*Brought forward.*
XVI. 4.	990	1·133	Occupation road.
,,	991	2·858	Pasture.
,,	992	4·260	Pasture.
,,	993	·681	Garden, plantation, &c.
,,	994	·150	House, garden, &c.
,,	995	1·199	Ornamental ground, plantation, &c
,,	996	·315	Pier (Public).
,,	997	·504	Pasture, trees, waste, & rocks.
,,	998	·573	House, garden, &c.
,,	999	1·614	Ornamental ground, plantation, &c
,,	1000	·272	Occupation road.
,,	1001	1·718	Plantation, &c.
,,	1002	3·549	Ornamental ground, &c.
,,	1003	·149	Artarman, house, offices, yard, &c.
,,	1004	·362	Plantation.
,,	1005	·353	Garden, &c.
,,	1006	·288	Dunrowan, house, garden, &c.
,,	1007	·903	Ornamental ground, &c.
,,	1008	·180	Torwood Cottage, garden, &c.
,,	1009	1·024	Ornamental ground, plantation, &c
,,	1010	·796	Garden, bleaching green, &c.
,,	1011	1·381	Plantation, &c.
,,	1012	·164	Armadale, house, offices, &c.
,,	1013	4·000	House, ornamental ground, &c.
,,	1014	·498	Occupation road.
,,	1015	1·840	Arable.
XVII. 1.	1016	17·290	Arable, whins, part of burn, &c.
,,	1017	12·046	Arable, occupation road, &c.
,,	1018	2·280	Arable.
,,	1019	15·691	Arable, part of burn, & trees.
,,	1020	·108	Plantation.
,,	1021	19·811	Arable & trees.
,,	1022	11·422	Pasture & trees.
,,	1023	17·157	Pasture.
,,	1024	16·224	Pasture.
,,	1025	10·725	Pasture & road.
,,	1026	10·995	Pasture, road, & trees.
,,	1027	21·268	Plantation.
,,	1028	26·592	Arable.
,,	1029	6·013	Rough pasture, part of burn, &c.
,,	1030	55·144	Rough pasture, part of burn, &c.
,,	1031	·172	Garden, &.
,,	1032	1·851	Arable.
,,	1033	1·250	Arable.
,,	1034	1·043	Plantation.
,,	1035	·278	Garden, &c.
,,	1036	·095	House (Torwood).
,,	1037	2·931	Ornamental ground & plantation.
,,	1038	·700	Ornamental ground.
,,	1039	·309	Occupation road.
		18625·026	*Carried forward.*

No. of Sheet.	No. on Plan.	Area in Acres.	Description.
		18625·026	*Brought forward.*
XVII. 1.	1040	·053	House, &c.
,,	1041	·322	Tor, houses, garden, &c.
,,	1042	·462	Plantation.
,,	1043	4·600	Arable.
,,	1044	16·926	Plantation & part of burn.
,,	1045	8·257	Ornamental ground.
,,	1046	9·919	Arable & trees.
,,	1047	11·563	Ornamental ground, road, &c.
,,	1048	13·234	Pasture, trees, &c.
,,	1049	18·567	Pasture & trees.
,,	1050	1·082	Plantation.
,,	1051	10·736	Pasture, trees, road, &c.
,,	1052	12·744	Arable & road.
,,	1053	16·913	Arable, &c.
,,	1054	9·457	Arable, occupation road, slopes, &c.
,,	1055	7·408	Arable & occupation road.
,,	1056	3·624	Plantation, slopes, & part of burn.
,,	1057	23·861	Arable.
,,	1058	·041	House, &c.
,,	1059	1·034	Ornamental ground, garden, &c.
,,	1060	·150	House, garden, &c.
,,	1061	·767	Ornamental ground, plantation, &c
,,	1062	·051	Clifton Cottage.
,,	1063	·763	Ornamental ground, garden, &c.
,,	1064	·377	Auchinlee, house, garden, &c.
,,	1065	·925	Ornamental ground, plantation, &c
,,	1066	·889	Occupation road.
,,	1067	·887	Gardens, house, greenhouse, &c.
,,	1068	1·754	Ornamental ground, slopes, &c.
,,	1069	·150	House & greenhouse (Torwoodhill)
,,	1070	·018	House, &c.
,,	1071	1·417	Plantation, &c.
,,	1072	2·326	Plantation, &c.
,,	1073	·438	Garden, house, greenhouse, &c.
,,	1074	3·988	Ornamental ground, &c.
,,	1075	·103	House, &c. (Lagaric).
,,	1076	·162	Offices, &c.
,,	1077	·840	Garden, ornamental ground, &c.
,,	1078	·597	Ardencaple, house, offices, &c.
,,	1079	1·241	Plantation.
,,	1080	8·616	Ornamental ground.
,,	1081	·958	Occupation road.
,,	1082	6·129	Ornamental ground.
,,	1083	5·408	Ornamental ground.
,,	1084	·309	House, garden, yard, &c.
,,	1085	·289	Westerton, house, garden, &c.
,,	1086	·471	Houses, ornamental ground, &c.
,,	1087	12·364	Ornamental ground.
,,	1088	2·464	Gardens, &c.
,,	1089	·505	Houses, ornamental ground, &c.
		18851·185	*Carried forward.*

No. of Sheet.	No. on Plan.	Area in Acres.	Description.
		18851·185	*Brought forward.*
XVII. 1.	1090	·176	Houses, &c.
,,	1091	·198	Dam.
,,	1092	·252	Dam.
,,	1093	69·935	Plantation, slopes, burns, &c.
,,	1094	7·365	Ornamental ground.
,,	1095	1·703	Plantation & part of burn.
,,	1096	7·404	Ornamental ground.
,,	1097	7·523	Plantation.
,,	1098	8·210	Arable.
,,	1099	·634	Occupation road.
,,	1100	9·202	Arable.
,,	1101	6·848	Arable.
,,	1102	6·675	Arable.
,,	1103	·582	Woodend, house, offices, yard, &c.
,,	1104	·336	Garden, &c.
,,	1105	·120	Occupation road.
,,	1106	7·882	Arable.
,,	1107	9·816	Arable.
,,	1108	1·011	Occupation road.
,,	1109	11·704	Arable & slope.
,,	1110	6·747	Arable & footpath.
,,	1111	10·908	Arable & occupation road.
,,	1112	12·478	Arable.
,,	1113	7·941	Arable.
,,	1114	12·766	Arable.
,,	1115	8·851	Arable.
,,	1116	6·012	Ornamental ground.
,,	1117	·443	Ornamental ground, &c.
,,	1118	·017	House (Ardencaple T. P.).
,,	1119	10·331	Ornamental ground.
,,	1120	3·561	Plantation, &c.
,,	1121	4·245	Ornamental ground, &c.
,,	1122	·454	Ardencaple Castle, &c.
,,	1123	9·048	Ornamental ground.
,,	1124	·881	Offices, &c.
,,	1125	2·479	Plantation, &c.
,,	1126	·225	Occupation road.
,,	1127	19·003	Ornamental ground.
,,	1128	12·352	Arable.
,,	1129	7·549	Arable.
,,	1130	7·476	Arable.
,,	1131	5·652	Arable.
,,	1132	·736	Arable.
,,	1133	·768	House, ornamental ground, &c.
,,	1134	·502	House, garden, &c.
,,	1135	·558	Easterton, homestead, garden, &c.
,,	1136	·530	Pasture & garden.
,,	1137	·821	Arable.
,,	1138	2·101	Houses, gardens, &c.
,,	1139	1·056	House, garden, &c.
		19165·252	*Carried forward.*

No. of Sheet.	No. on Plan.	Area in Acres.	Description.
		19165·252	*Brought forward.*
XVII. 1.	1140	1·078	Pasture.
,,	1141	1·144	Houses, gardens, &c.
,,	1142	·758	House, garden, &c.
,,	1143	2·090	Houses, gardens, &c.
,,	1144	·839	Public road.
,,	1145	2·115	Houses, gardens, &c.
,,	1146	·851	Pasture & half of Glennan Burn.
,,	1147	1·127	Houses, garden, half of burn, &c.
,,	1148	2·062	Burnbrae, house, garden, &c.
,,	1149	7·007	Arable, roads, trees, & part of burn.
,,	1150	·955	Occupation road.
,,	1151	·778	Glennan, homestead, garden, &c.
,,	1152	·654	Queensberry Villa, garden, &c.
,,	1153	3·954	Westburn, houses, gardens, &c.
,,	1154	3·353	Ardenlee, houses, gardens, &c.
,,	1155	4·610	Arable.
,,	1156	4·103	Arable & road.
,,	1157	1·284	Torwood Villa, gardens, slope, &c.
,,	1158	1·219	Arable.
,,	1159	2·934	Public road.
,,	1160	1·924	Houses, gardens, &c.
,,	1161	9·354	Arable.
,,	1162	·635	Mid Milligs, homestead, garden, &c.
,,	1163	1·063	Arable & roads.
,,	1164	1·253	Houses, garden, &c.
,,	1165	·620	Pasture.
,,	1166	·880	House, garden, &c.
,,	1167	·010	House.
,,	1168	·622	Plantation, &c.
,,	1169	·099	Private road.
,,	1170	·206	Ornamental ground.
,,	1171	1·119	Plantation, slopes, &c.
,,	1172	1·107	Houses, gardens, &c.
,,	1173	·936	Ornamental ground & slope.
,,	1174	·550	Ornamental ground.
XVII. 2.	1175	6·067	Reservoir.
,,	1176	17·179	Meadow.
,,	1177	5·775	Turnpike road.
,,	1178	1·812	Arable.
,,	1179	8·101	Pasture, occupation road, slope, &c.
,,	1180	4·195	Pasture, occupation road, &c.
,,	1181	1·206	Plantation.
,,	1182	7·920	Arable, occupation, road, &c.
,,	1183	10·391	Arable.
,,	1184	21·329	Pasture, occupation road, & trees.
,,	1185	6·916	Rough pasture & trees.
,,	1186	1·359	Plantation.
,,	1187	·164	Pasture.
,,	1188	2·407	Plantation, road, & slope.
,,	1189	·311	Plantation.
		19323·677	*Carried forward.*

No. of Sheet.	No. on Plan.	Area in Acres.	Description.
		19323·677	*Brought forward.*
XVII. 2.	1190	1·747	Pasture & occupation road.
,,	1191	3·788	Plantation & slope.
,,	1192	3·006	Arable & road.
,,	1193	1·404	Occupation road & pasture.
,,	1194	5·530	Rough pasture & trees.
,,	1195	1·872	Plantation.
,,	1196	16·074	Plantation & footpath.
,,	1197	11·711	Arable.
,,	1198	1·115	Arable.
,,	1199	·913	Dhuhill, house, garden, &c.
,,	1200	·413	Arable.
,,	1201	·061	House, garden, &c. (Milligs T. P.).
,,	1202	6·922	Arable & road.
,,	1203	1·628	Arable.
,,	1204	5·458	Quarry, waste, part of burn, &c.
,,	1205	12·336	Reservoir.
,,	1206	·809	Plantation, slope, pasture, &c.
,,	1207	8·327	Plantation, part of burn, &c.
,,	1208	·137	Occupation road.
,,	1209	139·381	Rough heathy pasture, &c.
,,	1210	·485	Public road.
,,	1211	7·405	Plantation & rough heathy pasture
,,	1212	5·198	Plantation.
,,	1213	66·572	Rough heathy pasture, whins, &c.
,,	1214	79·519	Rough heathy pasture, road, &c.
,,	1215	12·181	Arable, slope, & part of burn.
,,	1216	6·444	Arable & part of burns.
,,	1217	7·069	Arable, &c.
,,	1218	·008	House.
,,	1219	·552	Arable.
,,	1220	16·533	Arable.
,,	1221	6·046	Arable & road.
,,	1222	·602	Homestead, garden, &c.
,,	1223	7·117	Arable.
,,	1224	·737	Rough pasture, part of burn, &c.
,,	1225	·285	House, garden, &c.
,,	1226	1·898	House, garden, &c.
,,	1227	·067	House (Chapel Acre).
,,	1228	1·459	Ornamental ground, &c.
,,	1229	2·386	Plantation, slope, part of burn, &c.
,,	1230	11·483	Arable.
,,	1231	1·342	Occupation road.
,,	1232	6·773	Arable & slope.
,,	1233	12·068	Plantation.
,,	1234	20·507	Pasture.
,,	1235	5·446	Arable.
,,	1236	6·225	Arable & slope.
,,	1237	13·871	Arable.
,,	1238	·502	Plantation.
,,	1239	·854	Rough pasture & old quarry.
		19847·943	*Carried forward*

No. of Sheet.	No. on Plan.	Area in Acres.	Description.
		19847·943	*Brought forward.*
XVII. 2.	1240	·551	Plantation.
,,	1241	16·442	Arable.
,,	1242	13·123	Arable.
,,	1243	8·364	Arable.
,,	1244	7·201	Arable & road.
,,	1245	6·409	Old turnpike road.
,,	1246	1·089	Plantation.
,,	1247	7·871	Arable.
,,	1248	11·292	Arable.
,,	1249	6·968	Arable.
,,	1250	·465	Plantation.
,,	1251	17·107	Plantation.
,,	1252	1·390	Arable.
XVII. 3.	1253	·722	Plantation.
,,	1254	4·156	Arable.
,,	1255	·089	Plantation.
,,	1256	·679	Daligan, homestead, &c.
,,	1257	1·108	Arable.
,,	1258	1·841	Arable.
,,	1259	·427	Plantation, slopes, & part of burn.
,,	1260	6·128	Arable.
,,	1261	4·672	Arable.
,,	1262	6·715	Arable.
,,	1263	1·222	Rough pasture.
XVII. 5.	1264	·304	Ornamental ground.
,,	1265	5·687	Pasture, trees, rocks, &c.
,,	1266	·536	Road, ornamental ground, &c.
,,	1267	18·011	Ornamental ground
,,	1268	·381	Plantation.
,,	1269	18·191	Ornamental ground.
,,	1270	14·647	Ornamental ground.
,,	1271	1·646	Houses, gardens, &c.
,,	1272	2·107	Houses, gardens, &c.
,,	1273	·363	Public road.
,,	1274	·338	Houses, gardens, &c.
,,	1275	4·492	Houses, gardens, &c.
,,	1276	·402	Arable.
,,	1277	2·529	Houses, gardens, &c.
,,	1278	2·060	Houses, gardens, &c.
,,	1279	·096	Lodge, plantation, &c.
,,	1280	2·363	Houses, gardens, &c.
,,	1281	1·009	Public road.
,,	1282	2·493	Houses, gardens, &c.
,,	1283	2·825	Public road.
,,	1284	·532	Arable.
,,	1285	·508	Arable.
,,	1286	1·036	Houses, gardens, &c.
,,	1287	2·061	Houses, gardens, &c.
,,	1288	·671	Houses, gardens, &c.
,,	1289	1·375	Pasture.
		20060·637	*Carried forward.*

No. of Sheet.	No. on Plan.	Area in Acres.	Description.
		20060·637	*Brought forward.*
XVII. 5.	1290	2·379	Houses, gardens, &c.
,,	1291	·961	Pasture, waste, &c.
,,	1292	2·751	Public road.
,,	1293	2·094	Houses, gardens, &c.
,,	1294	2·021	Houses, gardens, &c.
,,	1295	2·327	Houses, gardens, &c.
,,	1296	2·560	Houses, gardens, &c.
,,	1297	3·142	Public road.
,,	1298	4·870	Houses, gardens, &c.
,,	1299	3·739	Public road.
,,	1300	2·051	Houses, gardens, &c.
,,	1301	1·527	Houses, gardens, &c.
,,	1302	·500	Pasture.
,,	1303	4·731	Public road.
,,	1304	2·063	Houses, gardens, &c.
,,	1305	2·067	Houses, gardens, &c.
,,	1306	1·804	Public road.
,,	1307	1·988	Houses, gardens, &c.
,,	1308	2·107	Houses, gardens, &c.
,,	1309	·452	Arable.
,,	1310	2·114	Houses, gardens, &c.
,,	1311	2·269	Houses, gardens, &c.
,,	1312	2·846	Houses, gardens, &c.
,,	1313	·508	Pasture.
,,	1314	2·103	Houses, gardens, &c.
,,	1315	·603	Arable.
,,	1316	1·915	Houses, gardens, &c.
,,	1317	2·110	Public road.
,,	1318	2·566	Houses, gardens, &c.
,,	1319	2·597	Houses, gardens, &c.
,,	1320	1·596	Public road.
,,	1321	2·639	Playground, houses, gardens, &c.
,,	1322	2·476	Houses, gardens, &c.
,,	1323	2·387	Public road.
,,	1324	2·409	Houses, gardens, &c.
,,	1325	2·255	Houses, gardens, &c.
,,	1326	1·069	Colquhoun Square.
,,	1327	2·346	Houses, gardens, &c.
,,	1328	2·826	Waste, gravel, rocks, slope, &c.
,,	1329	·460	Pier (public).
,,	1330	2·723	Houses, gardens, &c.
,,	1331	2·112	Houses, gardens, &c.
,,	1332	·882	Pasture.
,,	1333	2·957	Public road.
,,	1334	·609	Pasture
,,	1335	2·266	Houses, gardens, &c.
,,	1336	3·219	Public road.
,,	1337	2·780	Houses, gardens, &c.
,,	1338	8·029	Public road.
		20172·442	*Carried forward.*

No. of Sheet.	No. on Plan.	Area in Acres.	Description.
		20172·442	*Brought forward.*
XVII. 5	1339	2·649	Houses, gardens, &c.
,,	1340	7·949	Public road.
,,	1341	2·660	Houses, ornamental ground, &c.
,,	1342	·401	Hermitage Cottage, &c.
,,	1343	2·417	Ornamental ground, &c.
,,	1344	·190	Ornamental ground.
,,	1345	·036	Lodge.
,,	1346	3·022	Plantation, road, slopes, &c.
,,	1347	·314	Dam.
,,	1348	1·019	Ornamental ground & slope.
,,	1349	·070	Waste.
,,	1350	·928	Hermitage, house, &c.
,,	1351	·775	Ornamental ground, &e.
,,	1352	·240	Pasture.
,,	1353	·451	Pasture.
,,	1354	·895	Millig's Mill, house, garden, &c.
,,	1355	1·317	Houses, gardens, &c.
,,	1356	3·471	Houses, gardens, &c.
,,	1357	5·230	Ornamental ground.
,,	1358	1·840	Public road.
,,	1359	·748	Houses, gardens, &e.
,,	1360	·341	Pasture.
,,	1361	·200	Houses, shed, &c.
,,	1362	·196	Houses & gardens.
,,	1363	·402	Railway Station.
,,	1364	1·198	House, shed, rails, &c.
,,	1365	1·085	Houses, gardens, &c.
,,	1366	·428	Houses, gardens, &c.
,,	1367	·988	Houses, garden, &c.
,,	1368	·841	Houses, gardens, &c.
,,	1369	2·549	Houses, gardens, &c.
,,	1370	·815	Houses, church, school, &c.
,,	1371	2·085	Houses, sheds, part of burn, &c.
,,	1372	·676	Public road.
,,	1373	7·590	Public road.
,,	1374	1·828	Houses, gardens, &c.
,,	1375	4·056	Houses, gardens, part of burn, &c.
XVII 6.	1376	·127	Plantation.
,,	1377	·279	Garden, &c.
,,	1378	1·216	Houses, garden, &e.
,,	1379	·502	Pasture.
,,	1380	4·353	Houses, gardens, &e.
,,	1381	·710	Arable.
,,	1382	3·905	Arable.
,,	1383	·518	Public road.
,,	1384	7·692	Arable.
,,	1385	8·446	Arable & slope.
,,	1386	8·339	Arable.
,,	1387	10·351	Arable.
		20280·780	*Carried forward.*

No. of Sheet	No. on Plan.	Area in Acres.	Description.
		20280·780	*Brought forward.*
XVII. 6.	1388	7·187	Arable.
,,	1389	7·576	Arable.
,,	1390	·109	Pasture.
,,	1391	7·154	Arable.
,,	1392	2·071	Houses, garden, &c.
,,	1393	1·997	Houses, garden, &c.
,,	1394	2·217	Public road.
,,	1395	5·021	Houses, gardens, &c.
,,	1396	1·373	Public road.
,,	1397	·522	Arable.
,,	1398	1·582	Houses, gardens, &c.
,,	1399	·469	Arable.
,,	1400	2·183	Houses, gardens, &c.
,,	1401	1·333	Public road.
,,	1402	2·039	Houses, gardens, &c.
,,	1403	1·608	Public road.
,,	1404	1·202	House, garden, &c.
,,	1405	·847	Pasture.
,,	1406	1·576	Public road.
,,	1407	2·189	Arable.
,,	1408	10·659	Arable.
,,	1409	2·711	Houses, gardens, &c.
,,	1410	3·099	Ornamental ground, pond, &c.
,,	1411	1·085	Public road.
,,	1412	4·273	Houses, gardens, &c.
,,	1413	·201	Occupation road.
,,	1414	9·437	Arable
,,	1415	·778	Homestead, garden, &c.
,,	1416	6·338	Arable, occupation road, &c.
,,	1417	·286	Pasture & occupation road.
,,	1418	·811	Arable.
,,	1419	·506	Plantation & slope.
,,	1420	·643	Pasture.
,,	1421	1·511	Arable.
,,	1422	·999	Homestead, gardens, &c.
,,	1423	13·416	Arable & occupation road.
,,	1424	9·465	Arable.
,,	1425	·730	Arable.
,,	1426	1·041	Plantation.
,,	1427	7·739	Arable.
,,	1428	·817	Plantation.
,,	1429	·802	Houses, ornamental ground, &c.
,,	1430	1·239	Houses, gardens, &c.
,,	1431	·506	Houses, gardens, &c.
,,	1432	1·045	Houses, gardens, &c.
,,	1433	1·651	Houses, gardens, &c.
,,	1434	1·436	Houses, gardens, &c.
,,	1435	·369	Pasture.
,,	1436	4·226	Public park.
		20418·854	*Carried forward.*

No. of Sheet.	No. on Plan.	Area in Acres.	Description.
		20418·854	*Brought forward.*
XVII. 6.	1437	1·335	Pasture.
,,	1438	·264	Arable.
,,	1439	3·125	Houses, gardens, &c.
,,	1440	1·228	Houses, gardens, &c.
,,	1441	·258	Public road.
,,	1442	·932	Houses, gardens, &e.
,,	1443	1·431	Houses, gardens, &c.
,,	1444	·857	Pasture.
,,	1445	2·811	Arable.
,,	1446	·670	Pasture.
,,	1447	·331	Curling pond.
,,	1448	·171	Pasture.
,,	1449	·740	Arable.
,,	1450	·797	Public road.
,,	1451	·390	Houses, garden, &c.
,,	1452	·489	Arable.
,,	1453	·553	Garden.
,,	1454	·804	Occupation road.
,,	1455	4·613	Public railway.
,,	1456	1·190	Houses, gardens, &c.
,,	1457	·787	Pasture.
,,	1458	·694	Public road.
,,	1459	·809	Arable.
,,	1460	3·609	Arable.
,,	1461	3·567	Arable.
,,	1462	3·113	Arable.
,,	1463	6·757	Arable & trees.
,,	1464	7·286	Arable.
,,	1465	5·564	Arable.
,,	1466	2·164	Arable.
,,	1467	13·618	Arable.
,,	1468	·789	Garden.
,,	1469	2·297	Cemetery.
,,	1470	·026	House.
,,	1471	4·442	Houses, gardens, &c.
,,	1472	1·025	Houses, garden, &e.
,,	1473	4·599	Houses, gardens, &c.
,,	1474	2·819	Houses, gardens, &c.
,,	1475	2·549	Houses, gardens, &c.
,,	1476	1·845	Arable & pasture.
,,	1477	2·054	Arable.
,,	1478	·862	Arable.
,,	1479	·439	House & arable.
,,	1480	·653	Rough pasture & gravel pit.
,,	1481	2·771	Arable.
,,	1482	3·641	Arable.
,,	1483	·362	Arable.
,,	1484	2·820	Houses, ornamental ground, &c.
,,	1485	5·739	Houses, gardens, &c.
		20529·543	*Carried forward.*

No. of Sheet.	No. on Plan.	Area in Acres.	Description.
		20529·543	*Brought forward.*
XVII. 6.	1486	·350	Public road.
,,	1487	·275	Pasture, &c.
,,	1488	·160	Public road.
		20530·328	

RECAPITULATION.

19974·475	Land.
146·774	Public Roads.
4·613	Public Railway.
358·334	Foreshore.
46·132	Water.
20530·328	Total Area of the Parish of Row, in the County of Dumbarton.

INDEX TO PLACES

IN THE

PARISH OF ROW.

COUNTY OF DUMBARTON.

Name of Place.	No. of Sheet. 6 inch scale.	No. of Sheet. 25·344 in. scale.	Descriptive Remarks.
Ashtree Cottage.	XII.	3	A dwelling house.
Aitrew Glen.	,,	3	
Auchingaich.	,,	4	A farmsteading.
Ardchapel	,,	16	A dwelling house.
Ardgare	,,	16	A dwelling house.
Aldownick Glen.	,,	16	
Ardencaple Cottage.	XVI.	4	A dwelling house.
Aldownick	,,	4	A dwelling house.
Ardenvohr	,,	4	A dwelling house.
Ardenconnel	,,	4	A mansion house.
Auchengare.	,,	4	A dwelling house.
Ardenmore.	,,	4	A dwelling house.
Artarman.	,,	4	A dwelling house.
Armadale.	,,	4	A dwelling house.
Auchenlea	XVII.	1	A range of dwelling houses
Ardencaple.	,,	1	A farmsteading.
Ardencaple Castle.	,,	1	A mansion.
Ardenlee.	,,	1	A dwelling house.
Ardlui.	,,	6	A range of dwelling houses
Bruach Chorrach.	IX.	15	A wood.
Bendarroch.	,,	15	A dwelling house.
Broomfield Cottage.	XII.	3	A dwelling house.
Bathurst Cottage.	,,	3	A dwelling house.
Belmore	,,	7	A dwelling house.
Ballernick Cottage.	,,	7	A dwelling house.
Blairavreen Burn	,,	8	
Berriedale	,,	16	A dwelling house.
Broomfield Cottage.	,,	16	
Blairvadock.	,,	16	A mansion house.
Ballevoulin.	XIII.	5	A farmsteading.
Blairnairn	,,	5	A farmsteading.
Ballymenoch	,,	10	A farmsteading.
Broomknowe	XVI.	4	A dwelling house.
Burnbrae.	XVII.	1	A dwelling house.
Cairphilly House	XII.	3	A dwelling.
Croit a' Ghobhainn.	,,	3	A dwelling house.
Carnban Point	,,	7	On the Gare Loch.
Cragmore.	,,	12	A dwelling house.
Chapel Burn	,,	12	
Chapel Burn	XIII.	10	

Name of Place.	No. of Sheet. 6 inch scale.	No. of Sheet. 25·344 in. scale.	Descriptive Remarks
Clifton Cottage	XVII.	1	A dwelling house.
Carron Bank	,,	1	A dwelling house.
Chapel Acre	,,	2	A dwelling house.
Cairndhu Point	,,	5	A point on the Gare Loch.
Clydeview	,,	6	A dwelling house.
Claverton	,,	6	A dwelling house.
Croy	XII.	16	A dwelling house.
Dunivard	IX.	15	A dwelling house.
Dunivard House	XII.	3	A mansion.
Durland	XIII.	9	A farmsteading.
Drumfad	,,	14	A farmsteading.
Dunard	XVI.	4	A dwelling house.
Dalavon	,,	4	A dwelling house.
Dunmore	,,	4	A dwelling house.
Dunrowan	,,	4	A dwelling house.
Dhuhill	XVII.	2	A dwelling house.
Daligan	,,	3	A farmsteading.
Elderberry Cottage	XII.	3	A dwelling house.
East Burn	,,	12	
East Kilbride	XIII.	14	A farmsteading.
Elmtree Villa	XVII.	1	
Easterton	,,	1	A farmsteading.
East Milligs	,,	2	A farmsteading.
Eastwood	,,	6	A dwelling house.
Feorlinbreck	IX.	15	A farmsteading.
Faslane Burn	XII.	3	
Faslane Bay	,,	3	
Faslane	,,	3	A mansion house.
Fuinery Cottage	,,	12	A dwelling house.
Fruin Water	,,	12	
Firth of Clyde	XVII.	5	
Garelochhead	XII.	3	A village.
Greenbank Cottage	,,	3	A dwelling house.
Greenfield	,,	3	A farmsteading.
Greenhill	,,	12	A dwelling house.
Glenfeulan	,,	12	A dwelling house.
Garemount	,,	12	A dwelling house.
Glen Fruin	XIII.	5	
Green Burn	,,	14	
Glebeside	XVI.	4	A dwelling house.
Glenarn	,,	4	A dwelling house.
Glenlee Cottage	XVII.	5	A dwelling house.
Gowanbank Cottage	XII.	3	A dwelling house.
High Rowmore	,,	3	A dwelling house.
Heathery Knowe	,,	3	
High Ballernick	,,	7	A farmsteading.
Highlandman's Road	XIII.	13	

Name of Place.	No. of Sheet. 6 inch scale.	No. of Sheet. 25·344 in. scale.	Descriptive Remarks.
Hollylea.	XVI.	4	A dwelling house.
Hermitage	XVII.	5	A dwelling house.
Hillside House	,,	6	A dwelling house.
Helensburgh	,,	6	A large village.
Kintyre Villa.	,,	6	A dwelling house.
Kirkmichael	,,	6	A farmsteading.
Lennox Bank.	XII.	3	A dwelling house.
Little Ballerniek.	,,	7	A dwelling house.
Laigh Ballerniek.	,,	7	A farmsteading.
Lagbuie	,,	12	A dwelling house.
Letrualt	,,	12	A farmsteading.
Linnburn.	,,	12	A dwelling house.
Letrualt	,,	16	A dwelling house.
Lagary.	XVI.	4	A dwelling house.
Lagarie.	XVII.	1	A range of dwelling houses
Lansdowne Park.	,,	1	A dwelling house.
Maol Meadhonach.	XIII.	6	A hill feature.
Mid Milligs.	XVII.	1	A farmsteading.
Millbrae.	,,	5	Two dwelling houses.
Milligs Mill (Corn).	,,	5	
Mill Glen	,,	5	A dwelling house.
Mount Vernon.	XVI.	4	A dwelling house.
Newarkville.	XVII.	5	A dwelling house.
Oakfield.	IX.	15	A range of dwelling houses
Oakbank.	XII.	11	A dwelling house.
Point Cottage.	XVI.	4	A dwelling house.
Queensberry Villa.	XVII.	1	A dwelling house.
Rosebank Cottage.	IX.	15	A dwelling house.
Rowntree Cottage.	XII.	3	A dwelling house.
Rock Cottage.	,,	3	A dwelling house.
Rowmore Cottage	,,	3	A dwelling house.
Rowmore House.	,,	3	A dwelling house.
Roslea.	XVI.	4	A dwelling house.
Row.	,,	4	A village.
Rowmore.	,,	4	A point on the Gare Loch.
Railway Station.	XVII.	5	
Rocklee	,,	6	A dwelling house.
Rockend House.	,,	6	A dwelling.
Rockville.	,,	6	A dwelling house.
Rockbank.	,,	6	A dwelling house.
Rockfort.	,,	6	A dwelling house.
Railway (Glasgow, Dumbarton, and Helensburgh).	,,	6	

Name of Place.	No. of Sheet. 6 inch scale.	No. of Sheet. 25·344 in. scale.	Descriptive Remarks.
Smithfield Cottage.	IX.	15	A dwelling house.
Springbank Cottage	XII.	3	A dwelling house.
Strone.	,,	4	A farmsteading.
Shandon.	,,	11	A mansion house.
Summerhill.	,,	12	A dwelling house.
Stuckinduff.	,,	12	A farmsteading.
Stuckenduff.	,,	16	A dwelling house.
Stuckiedow Burn	XIII.	5	
Seabank	XVII.	5	A dwelling house.
Stuck.	,,	6	A farmsteading.
Tom na Croise.	IX.	15	A hill feature.
Tigh na Lice.	,,	15	A dwelling house.
Tom na h-Airidhe.	XIII.	9	A hill feature.
Tor.	XVI.	4	A farmsteading.
Tor.	XVII.	1	A farmsteading.
Torwood.	,,	1	A dwelling house.
Torwoodhill	,,	1	A dwelling house.
Torwood Villa.	,,	1	A dwelling house.
Thornhill.	,,	6	A dwelling house.
Ulston Grove.	XVI.	4	A dwelling house.
Viewpark.	,,	4	A dwelling house.
Whistlefield.	IX.	15	A public house.
Woodlands Cottage.	XII.	3	A dwelling house.
Woodbank Cottage.	,,	3	A dwelling house.
Woodlee Cottage.	,,	3	A dwelling house.
Woodburn	,,	3	A dwelling house.
West Burn.	,,	7	
West Shandon.	,,	11	A mansion house.
Woodside Cottage.	,,	12	A dwelling house.
Woodburn Cottage.	,,	12	A dwelling house.
West Kilbride.	XIII.	10	A farmsteading.
Woodcliff.	XVI.	4	A dwelling house.
Woodstone.	,,	4	A dwelling house.
Woodend.	XVII.	1	A farmsteading.
Westerton	,,	1	A dwelling house.
Westburn.	,,	1	A range of dwelling houses
West Rockbank.	,,	6	A dwelling house.

AGENTS FOR THE SALE

OF THE

ORDNANCE PLANS.

ENGLAND.

London	Mr. E. Bumpus, 6, Holborn Bars, E.C. Mr. J. Arrowsmith, 10, Soho Square, W. Messrs. Letts, Son, & Co., 8, Royal Exchange, E.C. Messrs. Longman & Co., Paternoster Row, E.C. Mr. E. Stanford, 6, Charing Cross, S.W. Messrs. Vacher & Son, 29, Parliament Street, S.W. Messrs. Williams & Norgate, 14, Henrietta Street, Covent Garden. Messrs. G. Philip & Son, 32, Fleet Street, E.C.; & L'pool. Mr. J. Wyld, Charing Cross. Dr. J. J. Whitty, C.E., 35, Parliament Street, S.W.
Appleby	Mr. J. Whitehead.
Alnwick	Mr. M. Smith.
Bradford	Mr. Henry Gaskarth, Westgate.
Bath	Messrs. Sims & Son.
Birmingham	Mr. H. Wright (late Napper & Wright).
Beverley	Mr. John Kemp.
Bolton	Mr. H. Bradbury.
Bristol	Mr. John Lavars.
Bishop Auckland	Mr. M. Braithwaite.
Barnard Castle.	Messrs. J. & R. W. Atkinson
Cleveland, Yorkshire	Mr. George Dixon.
Cardiff	Mr. Hugh Bird.
Carlisle	Messrs. Thurnam & Sons.
Coventry	Mr. Edward Wright.
Chelmsford	Mr. Thomas B. Arthy.
Cockermouth	Mrs. M. Bailey.
Darlington	Mr. H. Penney.
Durham	Mr. George Andrews.
Dover	Mr. M. C. & F. Batcheller.
Devonport	Mr. S. W. Hearle.
Fareham	Mr. George Sutton.
Gloucester	Messrs. G. J. Wait & Co.
Great Ayton, nr. Stokesley, Yorkshire	Mr. G. Dixon.
Hartlepool	Messrs. Pearson & Co.
Huddersfield	Mr. A. L. Peace.
Hull	Mr. J. W. Leng.
Kirkby Lonsdale	Mr. R. Morphet.
Kendal	Mr. T. Atkinson.
Keswick	Mr. James Mayo.
Liverpool	Messrs. Philip, Son, & Nephew, 49 & 51, South Castle St. Messrs. Webb & Hunt. Mr. J. R. Isaac.

AGENTS, ENGLAND—Continued.

Leeds	Mr. J. Smith.
Longton	Mr. F. S. Wright
Longport, Staff.	Mr. Evans.
Maryport	Mr. John Adair.
Malton	Mr. H. Smithson.
Manchester	Mr. E. Slater. Mr. W. T. Hansbrow, 111, Bury New Road.
North Shields	Messrs. Phillipson & Hare.
Norwich	Mr. H. Pigg.
Newcastle	Mr R. Turner.
Nottingham	Mr. R. Sutton.
Oldham	Mr. John Hirst.
Oxford	Messrs. Spiers & Son.
Penrith	Mr. B. T. Sweeten.
Portsmouth	Mr. W. H. Charpentier
Plymouth	Mr. J. Land.
Preston	Mr. R. Veevers.
Reading	Mr. G. Lovejoy.
Rochdale	Mr. E. Wrigley.
Richmond, Yorkshire	Mr. J. Bell.
Ripon	Messrs. Johnston & Co.
Scarborough	Mr. S. W. Theakstone.
Settle	Mr. J. Wildman.
Sheffield	Mr. H. Pawson.
Swansea	Mr. E. Pearce.
Stockton-on-Tees	Messrs. Jennett & Co.
Southampton	Messrs. Forbes & Bennet. Mr. W. Sharland.
Sunderland	Mr. W. H. Hills.
Torquay	Mr. W. T. Fisher.
Thirsk	Mr. W. Bransby.
Ulverston	Mr. Soulby.
Wakefield	Messrs. Hicks & Allen.
Wigan	Mr. S. G. Bucknall.
Whitehaven	Messrs. Callender & Dixon.
Windermere	Mr. J. Garnett.
Worcester	Mr. J. R. Mister.
Wolsingham	Mr. J. Chapman, Postmaster, &c.
York	Mr. J. Glaisby. Mr. J. Sampson.

SCOTLAND.

Edinbugh	Messrs. Johnston, 4, St. Andrew Square. Messrs. Black, North Bridge. Mr. T. C. Jack, Princes Street.
Ayr	Mr. John Dick.
Aberdeen	Messrs. Keith & Gibb.
Airdrie, Lanarksh	Mr. Thomas Forsyth.
Annan	Mr. William Cuthbertson.
Bathgate	Mr. J. Johnston.
Berwick-upon-Tweed	Mr. A. Henderson.
Cupar	Mr. S. Robinson.
Dumfries	Mr. Sinclair.

Dunfermline ..	Messrs. Miller & Son.
Dunse	Mr. George Johnston.
Dundee	Mr. C. D. Chalmers.
Dumbarton	Mr. J. Irving.
Forfar	Mr. W. Shepperd.
Glasgow	Messrs. J. Smith & Son. Messrs. J. Lumsden & Son.
Haddington	Mr. J. Millen.
Hawick	Mr. William Syme.
Jedburgh	Messrs. A. & W. Easton.
Kirkcaldy.....	Mr. J. J. Wilson.
Kirkcudbright..	Mr. J. Nicholson.
Kinross	
Kelso	Mr. J. H. Rutherford.
Linlithgow	Mr. A. Waldie.
Montrose	Mr. Geo. Walker, High Street.
Moffat	Mr. William Muir.
Newton Stewart	Miss A. Watson.
Peebles	Mr. R. Stirling.
Paisley	Mr. William McIntyre.
Perth.....	Mrs. M. Paton. Messrs. MacDonald & MacCallum, 30, George Street.
Selkirk	Mr. G. Lewis.
Stirling.....	Mr. Robert S. Shearer.
Wishaw, Lanarkshire.....	Mr. W. Campbell.

IRELAND.

Dublin	Messrs. Hodges & Smith, Grafton Street. Messrs. Brassington & Gale, 6, Bachelor's Walk. Dr. J. J. Whitty, C.E.; and at London. Messrs. Thom & Son, 87 & 88, Abbey Street.
Armagh	Mr. John McWatters.
Athlone.....	Mr. James Martin.
Belfast	Mr. James Magill.
Cork	Mr. Francis Guy.
Carlow	Mr. Thomas Edwards.
Cavan.....	Mr. John Fegan.
Clonmell	Mr. James O'Neill.
Drogheda	Mr. Michael Daly.
Enniskillen	Mr. William Trimble.
Galway	Mr. Thomas Croker.
Kilkenny	Mr. William Nicholson.
Londonderry ..	Mr. Hempton
Mallow	Mr. Joseph Johns.
Mullingar	Mr. Sampson Wallis.
Newry	Mr. Robert Greer.
Omagh	Mr. John Nelis.
Waterford	Mr. Thomas S. Harvey.
Wexford	Mr. F. S. Davis.

ORDNANCE SURVEY OF SCOTLAND.

BOOK OF REFERENCE TO THE PLAN

OF THE

PARISH OF ROXBURGH,

IN THE

COUNTY OF ROXBURGH,

CONTAINING 7924·785 ACRES.

COLONEL HENRY JAMES, R.E., F.R.S., F.G.S.,
SUPERINTENDENT OF THE ORDNANCE SURVEY.

PRINTED AT THE ORDNANCE SURVEY OFFICE, SOUTHAMPTON.

1860.

PARISH OF ROXBURGH

INDEX TO THE SHEETS

Scale 1 inch to 1 Mile

Surveyed by Capt.n Burnaby R.E.

EXPLANATORY REMARKS.

The Scale of the Parish Plans is the 1-2500th of the actual length on the ground, and is equal to 25·344 inches to a mile, which is very approximately equal to one square inch to one acre, the square of 1·0018 inch being equal to one acre.

The length of each sheet is 1½ miles, and the width 1 mile, the area of each sheet is therefore 960 acres.

Each enclosure has a reference number to the area which is given in this Book.

The Braces (*f*) on the plans are to indicate that the spaces so braced are included under the same reference number.

The Altitudes in feet above the Mean Level of the Sea are written thus—31·4.

The Scale of the Plans of the County is 6 inches to a mile, and each sheet contains the same area as 16 sheets of the Parish Plans. There is therefore a double reference number to each sheet, as VI. 9., the Roman Numerals referring to the County Plans, the Arabic Figures to the Parish Plans.

The following are the characters employed on the Ordnance Plans on the Scales of 1-2500, and 6 inches to a mile:—

County Names	C	Hundreds or Wards	W
Parishes	P	Townships	*T*
Extra Parochial	E	Division of Townships	*T*

Antiquities ..... ROMAN / Druidical or Saxon / Norman or Subsequent

The descriptions of the boundaries are shewn by the following initials:—

Centre of Stream	*C. S.*	Centre of Fence	*C. F.*
Centre of Road	*C. R.*	Top of Cop	*T. C.*
Side of Stream or Drain	*S. S.* or *S. D.*	Centre of Wall	*C. W.*
Root of Hedge	*R. H.*	Defaced	*Def.*
Face of Wall	*F. W.*	Track of Stream	*T. S.*
Undefined	*Und.*		

Where a change occurs in the boundaries, the symbol [o—o] is used to shew the part at which the change takes place.

TABLE

FOR CONVERTING DECIMAL PARTS OF AN ACRE INTO ROODS AND PERCHES.

Perches.	0 Rood.	1 Rood.	2 Roods.	3 Roods.
0	0·000	0·250	0·500	0·750
1	0·006	0·256	0·506	0·756
2	0·012	0·262	0·512	0·762
3	0·019	0·269	0·519	0·769
4	0·025	0·275	0·525	0·775
5	0·031	0·281	0·531	0·781
6	0·037	0·287	0·537	0·787
7	0·044	0·294	0·544	0·794
8	0·050	0·300	0·550	0·800
9	0·056	0·306	0·556	0·806
10	0·062	0·312	0·562	0·812
11	0·069	0·319	0·569	0·819
12	0·075	0·325	0·575	0·825
13	0·081	0·331	0·581	0·831
14	0·087	0·337	0·587	0·837
15	0·094	0·344	0·594	0·844
16	0·100	0·350	0·600	0·850
17	0·106	0·356	0·606	0·856
18	0·112	0·362	0·612	0·862
19	0·119	0·369	0·619	0·869
20	0·125	0·375	0·625	0·875
21	0·131	0·381	0·631	0·881
22	0·137	0·387	0·637	0·887
23	0·144	0·394	0·644	0·894
24	0·150	0·400	0·650	0·900
25	0·156	0·406	0·656	0·906
26	0·162	0·412	0·662	0·912
27	0·169	0·419	0·669	0·919
28	0·175	0·425	0·675	0·925
29	0·181	0·431	0·681	0·931
30	0·187	0·437	0·687	0·937
31	0·194	0·444	0·694	0·944
32	0·200	0·450	0·700	0·950
33	0·206	0·456	0·706	0·956
34	0·212	0·462	0·712	0·962
35	0·219	0·469	0·719	0·969
36	0·225	0·475	0·725	0·975
37	0·231	0·481	0·731	0·981
38	0·237	0·487	0·737	0·987
39	0·244	0·494	0·744	0·994
40	0·250	0·500	0·750	1·000

N.B.—To convert Decimal Fractions of an Acre into Roods and Perches, multiply the decimal first by 4 and then by 40, preserving the same number of decimals in the product.

Example 1.

633·357 Acres.
4
1·428
40
A. R. P. 17·120
633 1 17 .....

Example 2.

527·013 Acres.
4
·052
40
A. R. P. 2·080
527 0 2.....

PARISH OF ROXBURGH,

IN THE

COUNTY OF ROXBURGH.

No. of Sheet.	No. on Plan.	Area in Acres.	Description.
IX. 4.	1	43·434	Arable & road.
,,	2	11·885	Arable.
IX. 8.	3	13·353	Arable & sheep pen.
,,	4	12·708	Roxburgh Castle, (remains of) &c.
,,	5	3·407	Wood, pasture, shingle, & footroad.
,,	6	10·255	Arable.
,,	7	·088	Arable.
,,	8	·038	Arable.
,,	9	·112	Arable.
,,	10	1·564	Wood.
,,	11	·603	Pasture & footroad.
,,	12	·258	House, garden, & yards.
,,	13	·629	Pasture & footroads.
,,	14	·151	Rough pasture & trees.
,,	15	·009	Tollbar & yard.
,,	16	·176	Rough pasture.
,,	17	·367	Rough pasture.
IX. 7.	18	60·062	River Tweed.
,,	19	1·833	Rough pasture.
,,	20	24·825	Arable.
,,	21	25·535	Arable.
,,	22	15·879	Arable & road.
,,	23	·111	The Slap, (part of).
,,	24	7·946	Rough pasture.
,,	25	·171	Rough pasture & rocks.
IX. 8.	26	9·268	Wood & footroad.
,,	27	·319	Barns Cottage, garden, &c.
,,	28	37·756	Arable & stream.
,,	29	1·844	Rough pasture & stream.
IX. 7.	29a	1·840	Rough pasture.
,,	30	32·957	Arable.
,,	31	10·061	Wood & road.
,,	32	2·250	Arable.
,,	33	·154	Arable.
IX. 8.	34	13·443	Arable.
IX. 7.	35	·672	Island.
,,	36	2·110	Rough pasture & stream.
,,	37	24·105	Arable.
,,	38	30·370	Arable & double fence.
,,	39	16·127	Arable & double fences.
		418·675	*Carried forward*

No. of Sheet.	No. on Plan.	Area in Acres.	Description.
		418·675	*Brought forward.*
IX. 7.	40	28·244	Arable.
,,	41	·752	Wood, bank of pond, & stream.
,,	42	1·820	Mill pond.
,,	43	1·431	Arable & stream.
IX. 8.	44	1·792	Roxburgh Barns, &c.
,,	45	14·269	Arable & streams.
,,	46	17·935	Arable.
,,	47	1·456	Rough pasture & footroad.
IX. 7.	48	26·430	Arable.
,,	49	29·001	Arable & stream.
,,	50	17·772	Arable & stream.
,,	51	·569	Cottages, piggeries, gardens, &c.
,,	52	·775	Wood & road.
,,	53	·340	Private road.
IX. 8.	54	·654	Roxburgh Barns House, &c.
,,	55	12·515	Arable.
,,	56	9·710	Arable.
,,	57	1·026	Rough pasture & footroad.
IX. 7.	58	1·298	Rough pasture & stream.
,,	59	11·973	Arable.
,,	60	15·373	Public road.
,,	61	19·285	Arable & double fence.
,,	62	20·901	Arable & stream.
,,	63	30·078	Arable & stream.
IX. 8.	64	46·251	Arable.
,,	65	1·006	Rough pasture & footroad.
,,	66	·009	Island, (part of).
IX. 7.	67	22·328	Arable.
,,	68	·333	Arable.
,,	69	·395	Cottages, piggeries, & garden.
,,	70	·060	Shed & yards.
,,	71	11·728	Arable.
,,	72	·344	Wood & stream.
,,	73	·360	Pond.
IX. 11.	74	23·934	Arable.
,,	75	·552	Cottages, piggeries, garden, &c.
,,	76	·467	Private road.
,,	77	·652	Trows House, garden, yard, &c.
,,	78	1·315	Trows Farmsteading & yards.
,,	79	·367	Private road & pond.
,,	80	20·670	Arable & road.
,,	81	·764	Wood & streams.
,,	82	·468	Pond.
,,	83	11·982	Arable & stream.
,,	84	11·829	Arable & stream.
,,	85	14·601	Arable.
,,	86	2·374	Rough pasture, wood, & footroad.
,,	87	8·096	Arable.
,,	88	11·970	Arable & road.
,,	89	17·193	Arable, road, & stream.
		894·122	*Carried forward.*

No. of Sheet.	No. on Plan.	Area in Acres.	Description.
		894·122	*Brought forward.*
IX. 11.	90	·006	House.
,,	91	·540	Harlaw House, piggeries, &c.
,,	92	1·839	Wood.
,,	93	3·037	Wood.
,,	94	1·221	Pond. (The Bog.)
,,	95	4·654	Wood & stream.
,,	96	25·008	Arable.
,,	97	15·241	Arable.
,,	98	25·248	Arable & footroad.
,,	99	39·116	Arable.
IX. 12.	100	33·284	Arable.
,,	101	1·482	Rough pasture & footroad.
IX. 11.	102	16·143	Arable.
,,	103	1·763	Rough pasture.
,,	104	18·465	Arable.
,,	105	21·400	Arable & road.
,,	106	17·578	Arable & stream.
,,	107	1·146	Private road.
,,	108	11·340	Arable.
IX. 10.	109	·260	Wood.
,,	110	20·422	Arable.
,,	111	3·028	Wood, stream, & rough pasture.
,,	112	21·186	Arable.
,,	112a	·161	Rough pasture.
IX. 11.	113	14·895	Arable.
,,	114	20·702	Arable.
,,	115	19·799	Arable.
,,	116	42·844	Arable, stream, & road.
,,	117	13·341	Arable.
,,	118	4·221	Arable.
,,	119	·204	Wood.
,,	120	2·224	Kersmains House, &c.
,,	121	·258	Wood.
IX. 10.	122	3·872	Wood, stream, & rocks.
,,	123	·090	Wood.
,,	124	1·286	Rough pasture.
,,	125	·863	Rough pasture.
,,	126	·080	Wood.
,,	127	·067	Wood.
,,	128	14·155	Arable.
IX. 11.	129	18·680	Arable.
,,	130	18·326	Arable & stream.
,,	131	14·559	Arable.
,,	132	37·832	Arable.
IX. 12.	133	1·335	Rough pasture & footroad.
,,	134	73·037	River Teviot.
,,	135	2·880	Wood & roads.
,,	136	6·663	Arable.
,,	137	10·923	Arable.
,,	138	23·152	Arable, stream, & double fence.
		1523·978	*Carried forward.*

No. of Sheet.	No. on Plan.	Area in Acres.	Description.
		1523·978	*Brought forward.*
IX. 12.	139	30·879	Arable & roads.
,,	140	·292	Doghill Houses, garden, & yards.
,,	141	1·393	Wood, stream, & bank of ponds.
,,	142	·465	Curling pond.
,,	143	·741	Curling pond.
IX. 10.	144	4·376	Rough pasture & stream.
,,	145	14·884	Arable & stream.
,,	146	·567	Rough pasture.
,,	147	·322	Wood.
,,	148	1·842	Wood & streams.
,,	149	·688	Cottages, piggeries, gardens, &c.
,,	150	·410	Wood & bank of road.
,,	151	·006	House.
,,	152	16·118	Arable & road.
,,	153	12·179	Arable.
IX. 11.	154	21·503	Arable.
,,	155	42·026	Arable & stream.
,,	156	36·545	Arable & stream.
,,	157	26·376	Arable & road.
,,	158	16·135	Arable.
,,	159	·940	Rough pasture & road.
,,	160	·526	Rough pasture.
,,	161	3·655	Arable.
IX. 12.	162	1·055	Heiton Mill, offices, gardens, &c.
,,	163	10·792	Arable.
,,	164	8·732	Arable.
,,	165	22·449	Arable.
,,	166	13·565	Arable.
,,	167	29·937	Arable & road.
IX. 10.	168	10·737	Arable & stream.
,,	169	16·324	Arable & double fence.
,,	170	·183	Arable & stream.
,,	171	36·369	Arable, stream, & double fence.
,,	172	2·765	Rough pasture & streams.
,,	173	·150	Wood.
,,	174	3·540	Roxburgh Newtown House, &c.
,,	175	11·171	Arable.
,,	176	18·209	Arable.
IX. 11.	177	35·754	Arable & stream.
,,	178	15·822	Arable.
,,	179	43·377	North British Railway, &c.
,,	180	7·954	Arable.
,,	181	2·502	Private road.
,,	182	38·407	Arable.
,,	183	14·804	Arable.
,,	184	21·079	Arable.
,,	185	1·220	Rough pasture & footroad.
IX. 12.	186	11·830	Arable.
,,	187	·130	Wood.
,,	188	·890	Private road.
		2136·593	*Carried forward.*

No. of Sheet.	No. on Plan.	Area in Acres.	Description.
		2136·593	*Brought forward.*
IX. 12.	189	6·669	Arable.
,,	190	15·048	Arable.
,,	191	15·201	Arable.
,,	192	5·778	Arable & stream.
,,	193	22·487	Arable.
,,	194	2·968	Wood & footpath.
,,	195	·081	Private road.
,,	196	1·410	Wood & double fence.
IX. 10.	197	1·691	Wood & stream.
,,	198	·382	Wood & bank of pond.
,,	199	·300	Mill pond.
IX. 11.	200	·181	Pond.
,,	201	1·761	Farmsteading & yards.
,,	202	·779	Pasture & road.
,,	203	·131	Cottages, piggeries, & yards.
,,	204	·574	Over Roxburgh House, offices, &c.
,,	205	·392	House, garden, & yard.
,,	208	6·524	Arable & stream.
,,	209	25·261	Arable & stream.
,,	210	2·726	Arable.
,,	211	·594	House, offices, gardens, & yards.
,,	212	·902	Roxburgh Mill, offices, & yards.
,,	213	·343	Islands. (Rough pasture.)
IX. 12.	214	1·365	Wood & rough pasture.
,,	215	13·286	Arable.
,,	216	6·024	Arable.
,,	217	18·802	Arable.
,,	218	17·426	Arable & stream.
,,	219	34·087	Arable & double fence.
,,	220	1·889	Wood & road.
,,	221	19·498	Arable & stream.
,,	222	·425	Wood & stream.
,,	223	·020	Space between boundary & fence.
,,	224	·160	Bank of road.
,,	225	1·398	Public road.
,,	226	18·302	Arable.
,,	227	16·673	Arable & stream.
,,	228	28·901	Arable & road.
,,	229	18·277	Arable & stream.
X. 9.	230	1·224	Wood & stream.
IX. 10.	231	3·565	Arable.
IX. 14.	232	·302	Private road & rough pasture.
IX. 10.	233	·523	Arable.
,,	234	·616	Cairnmount House, offices, &c.
,,	235	14·356	Arable & stream.
,,	236	7·585	Arable.
,,	237	24·345	Arable.
IX. 11.	238	35·823	Arable & stream.
,,	239	29·184	Arable.
,,	240	23·441	Arable & stream.
		2586·273	*Carried forward.*

No. of Sheet.	No. on Plan.	Area in Acres.	Description.
		2586·273	*Brought forward.*
IX. 11.	241	·478	Private road.
,,	242	5·770	Arable, stream, & bank.
,,	243	6·280	Arable, stream, & bank.
,,	244	·392	Rough pasture & stream.
,,	245	9·017	Arable & roads.
,,	246	·328	House, gardens, & yards.
,,	247	·294	Gardens & smithy.
,,	248	·186	Arable & stream.
,,	249	·163	Private road.
,,	250	·125	Private road & stream.
,,	251	1·488	Arable & road.
,,	252	·309	Rough pasture & roads.
,,	253	·028	Shed & yards.
,,	254	·554	Houses, gardens, & yards.
,,	255	1·220	Arable.
,,	256	1·017	Rough pasture, stream, &c.
,,	257	·016	Rough pasture.
,,	258	·229	Wood.
IX. 12.	259	11·559	Arable.
,,	260	35·959	Arable.
,,	261	1·170	Heiton East Mains Farmsteading, &c.
,,	262	·832	Houses, gardens, & yards.
,,	263	34·692	Arable.
,,	264	·746	Wood.
,,	265	·750	Wood & stream.
,,	266	21·651	Arable, stream, & double fence.
X. 9.	267	27·222	Arable, rough pasture, & stream.
X. 13.	267a	·231	Old quarry.
X. 9.	268	2·280	Wood & stream.
,,	268a	1·309	Wood.
IX. 14.	269	1·235	Public road.
,,	270	7·984	Arable & stream.
,,	271	4·641	Wood & stream.
,,	272	·182	Farmsteading & yards.
,,	273	13·213	Arable.
,,	274	·882	Private road.
IX. 15.	275	·475	Pond.
,,	276	·181	Bank of pond.
,,	277	7·484	Arable.
IX. 11.	278	1·447	Cottages & garden.
,,	279	2·948	Public road.
,,	280	2·931	Arable.
IX. 15.	281	·297	Rough pasture, stream, & road.
,,	282	·663	Wood.
IX. 14.	283	1·879	Arable.
,,	284	1·804	Public road.
,,	285	·215	Bank of road.
,,	286	·384	Rough pasture & stream.
IX. 15.	287	19·958	Arable & stream.
,,	288	9·346	Arable & stream.
		2830·717	*Carried forward.*

No. of Sheet.	No. on Plan.	Area in Acres.	Description.
		2830·717	*Brought forward.*
IX. 15.	289	·180	Private road.
,,	291	2·229	Houses, gardens, & yards.
,,	292	1·267	Manse, offices, yards, &c.
,,	293	·166	Private road & rough pasture.
,,	294	·191	House, gardens, & yard.
,,	295	1·040	Church & burial ground.
,,	296	·496	House, ruins, & gardens.
,,	297	·241	House & garden.
,,	298	·340	House, garden, & yard.
,,	299	2·405	Arable.
,,	300	·330	Rough pasture, stream, & road.
,,	301	20·304	Arable.
IX. 16.	302	·573	Arable.
,,	303	33·666	Arable, stream, & footroad.
,,	304	47·817	Arable & road.
,,	305	3·470	Ladyrig House, offices, &c.
,,	306	1·049	Arable.
,,	307	·598	Wood & stream.
,,	308	28·143	Arable & stream.
IX. 14.	309	·070	Bank of road.
,,	310	8·361	Arable & stream.
,,	311	2·440	Arable.
,,	312	·373	Pasture & stream.
,,	312a	·866	Wood.
,,	313	34·188	Arable & footroad.
,,	314	32·118	Arable.
,,	315	26·832	Arable & road.
,,	316	·764	Wood.
,,	317	·740	Houses, gardens, & yards.
,,	318	1·830	Arable & stream.
,,	319	·178	Rough pasture & stream.
,,	320	·682	Houses, gardens, & waste.
,,	321	27·220	Arable.
,,	322	·930	Wood.
,,	323	·229	House & gardens.
IX. 15.	324	46·295	Arable.
,,	325	·090	Wood.
,,	326	9·622	Rough pasture & stream.
,,	327	35·159	Arable & double fence.
,,	328	7·745	Arable.
,,	329	13·352	Public road.
,,	330	3·657	Arable & double fence.
,,	331	·666	Arable.
,,	332	1·661	Arable & small plantation.
,,	333	2·324	Arable.
,,	334	·409	Public road.
,,	335	·031	Wallace's Tower, (remains of).
,,	336	9·884	Arable.
,,	337	·440	Public road.
,,	338	·100	Boathouse & gardens.
		3244·478	*Carried forward.*

No. of Sheet.	No. on Plan.	Area in Acres.	Description.
		3244·478	*Brought forward.*
IX. 15.	339	·432	Rough pasture & road.
,,	340	·301	Rough pasture & double fence.
,,	341	·774	Wood.
,,	342	·492	Rough pasture.
,,	343	·004	Engine house.
,,	344	·435	Rough pasture & quarry.
,,	345	·381	Wood.
,,	346	4·986	Public road.
IX. 16.	347	28·500	Arable.
,,	348	17·120	Arable.
,,	349	4·324	Houses, gardens, & yards.
,,	350	2·950	Houses, gardens, & yards.
,,	351	1·851	Arable.
,,	352	·671	Wood.
,,	353	·999	Cottages, piggeries, &c.
IX. 14.	354	·191	Wood & stream.
,,	355	·703	Rough pasture & stream.
,,	356	13·947	Arable.
,,	357	43·699	Arable.
IX. 15.	358	6·202	Public road.
,,	359	·169	Roxburghmoor Cottage, &c.
,,	360	15·695	Arable & stream.
,,	361	32·121	Arable.
,,	362	9·271	Arable & stream.
,,	363	21·178	Arable & stream.
,,	364	1·353	Rough pasture, road, & stream.
,,	365	13·796	Arable & road.
,,	366	13·892	Arable.
IX. 16.	367	18·954	Arable.
,,	368	17·313	Arable.
,,	369	·814	Arable.
,,	370	·051	Private road.
,,	371	·718	Houses, gardens, & yards.
,,	372	·987	Wood.
,,	373	·382	Wood.
,,	374	1·378	Arable.
,,	376	20·175	Arable & stream.
,,	377	·432	Houses & yards.
,,	378	·314	Private road.
,,	379	1·878	Arable & stream.
,,	380	·042	Private road.
,,	381	·323	Pond.
,,	382	3·445	Wood & stream.
,,	383	1·743	Pond.
,,	384	43·534	Arable, road, stream, &c.
IX. 14.	385	4·977	Wood.
,,	386	3·013	Rough pasture.
,,	386a	2·796	Private road.
IX. 15.	387	13·991	Wood.
,,	388	·040	Pond.
		3618·215	*Carried forward.*

No. of Sheet.	No. on Plan.	Area in Acres.	Description.
		3618·215	*Brought forward.*
IX. 15.	389	22·547	Arable.
,,	390	·111	Pond.
,,	391	35·931	Arable & streams.
,,	392	7·038	Wood & stream.
IX. 16.	393	3·355	Arable.
,,	394	1·388	Wood & road.
,,	395	·015	Lodge.
,,	396	19·187	Arable & double fence.
,,	397	33·362	Arable, quarry, & road.
,,	398	23·264	Arable.
,,	399	21·311	Arable & old quarry.
,,	400	15·352	Arable & road.
,,	401	·837	Wood.
,,	402	1·898	Wood & stream.
X. 13.	403	45·093	Arable & streams.
IX. 14.	404	4·191	Arable & stream.
,,	405	·091	Arable.
,,	406	6·484	Arable & stream.
,,	407	6·339	Wood & streams.
,,	408	97·415	Rough pasture, stream, &c.
,,	409	93·187	Rough pasture & shed.
IX. 15.	410	41·222	Arable & streams.
,,	411	31·194	Arable.
,,	412	19·581	Arable & stream.
,,	413	·384	Cottages, piggeries, & yards.
,,	414	2·185	Private road.
,,	415	·195	Cottages, garden, & yard.
,,	416	28·272	Arable & stream.
,,	417	13·046	Arable.
,,	418	9·870	Jedburgh Railway.
,,	419	7·583	Arable.
,,	420	2·399	Rough pasture, quarry, & road.
,,	421	2·480	Wood, rough pasture, & road.
,,	422	·662	Wood.
,,	423	20·783	Arable & road.
,,	424	4·358	Arable.
,,	427	13·631	Arable, road, &c.
IX. 16.	428	·092	Wood.
,,	429	·090	Wood.
,,	430	20·331	Park & road.
,,	431	3·171	Wood, stream, & old quarry.
,,	432	1·791	Wood.
,,	433	16·172	Arable.
,,	434	9·066	Public road.
,,	435	15·682	Arable & road.
,,	436	22·551	Arable & stream.
,,	437	43·036	Arable, stream, & old quarry.
,,	438	5·444	Public road.
,,	439	26·702	Arable & stream.
X. 13.	440	16·784	Arable & stream.
		4440·868	*Carried forward.*

No. of Sheet.	No. on Plan.	Area in Acres.	Description.
		4440·868	*Brought forward.*
X. 13.	441	38·167	Arable & stream.
,,	442	1·850	Wood & stream.
IX. 15.	443	14·122	Arable & road.
,,	444	·262	Redstead House, garden, & yards.
,,	445	11·889	Arable.
,,	446	·423	Wood & road.
,,	447	·185	Sunlaws Mill & yard.
,,	448	·313	Rough pasture & quarry.
,,	449	·250	House, gardens, & yard.
,,	450	34·976	Park & small plantations.
,,	451	·470	Wood & roads.
IX. 16.	452	5·191	Ornamental grounds, &c.
,,	453	21·624	Park & stream.
,,	454	·323	Wood.
,,	455	·461	Wood.
,,	456	18·835	Arable.
,,	457	23·106	Arable, stream, & road.
,,	458	20·132	Arable, streams, & road.
,,	459	32·995	Arable.
X. 13.	460	2·658	Wood.
,,	461	23·941	Arable.
IX. 14.	462	36·270	Arable & stream.
IX. 15.	463	·301	Private road.
,,	464	·897	Pond.
,,	465	·903	Rough pasture, streams, & roads.
,,	466	8·880	Arable, streams, roads, & sheds.
,,	467	1·566	Roxburgh Mains Farmsteading, &c.
,,	468	·706	Roxburgh Mains House, &c.
,,	469	14·764	Arable, streams, roads, &c.
,,	470	8·093	Arable.
,,	471	17·329	Wood & roads.
,,	472	1·848	Wood & road.
,,	473	·150	Wood.
,,	474	·151	Offices & yards.
,,	475	·261	Sunlaws House & yards.
,,	476	·167	Ornamental grounds, &c.
,,	477	·550	Wood & roads.
IX. 16.	478	5·030	Ornamental grounds.
,,	479	·464	Wood.
,,	480	11·730	Wood, streams, & road.
,,	481	15·018	Arable & streams.
,,	482	11·299	Arable.
,,	483	1·600	Whitehall Farmsteading, &c.
,,	484	·356	Pond.
,,	485	17·830	Arable, road, & old quarry.
,,	486	17·058	Arable & stream.
,,	487	28·272	Arable.
,,	488	4·182	Wood, stream, & double fence.
X. 13.	489	17·948	Arable.
,,	490	2·731	Wood.
		4919·395	*Carried forward.*

No. of Sheet	No. on Plan.	Area in Acres.	Description.
		4919·395	*Brought forward.*
X. 13.	491	18·999	Arable.
,,	492	27·428	Arable.
IX. 15.	493	116·295	Rough pasture & streams.
,,	494	24·634	Arable & stream.
,,	495	18·721	Arable & road.
,,	496	43·685	Arable & road.
,,	497	13·508	Arable & stream.
,,	498	3·919	Arable.
,,	499	5·011	Wood & road.
,,	500	11·856	Arable.
,,	501	9·718	Arable & road.
,,	502	·199	Garden.
,,	503	3·742	Wood & roads.
,,	504	·289	Pasture.
,,	504a	·544	Private road.
,,	505	1·886	Wood & roads.
,,	506	·280	Wood & road.
,,	507	1·761	Pasture, road, & small pond.
IX. 16.	508	4·544	Pasture & road.
IX. 15.	508a	·069	Wood.
IX. 16.	509	·036	House & yard.
,,	510	5·906	Pasture, stream, & footroad.
,,	511	·221	Private road.
,,	512	·176	Garden.
,,	513	·021	Lodge.
,,	514	44·811	Arable & stream.
,,	515	15·091	Arable.
,,	516	13·519	Arable & road.
,,	517	4·803	Wood.
,,	518	32·011	Arable.
X. 13.	519	3·467	Public road.
,,	520	20·835	Arable.
XV. 1.	521	4·487	Wood.
IX. 13.	522	5·217	Wood.
XV. 1.	523	42·595	Arable.
XV. 2.	524	54·251	Arable & sheep pen.
,,	525	11·797	Wood, roads, & stream.
,,	526	1·225	Wood.
,,	527	33·672	Arable & stream.
XV. 3.	528	42·502	Arable & road.
,,	529	18·087	Arable.
,,	530	·059	Island.
,,	531	11·251	Arable.
IX. 15.	532	·491	Offices & yards.
,,	533	2·134	Hothouses, garden, & yards.
XV. 3.	534	·357	Wood.
XV. 4.	535	20·182	Arable.
IX. 16.	536	·342	Pond.
XV. 4.	537	16·896	Wood, roads, & streams.
,,	538	21·622	Arable & stream.
		5654·547	*Carried forward.*

No. of Sheet.	No. on Plan.	Area in Acres.	Description.
		5654·547	*Brought forward.*
XV. 4.	539	42·044	Arable.
,,	540	32·266	Arable.
IX. 16.	541	24·877	Arable.
XV. 4.	542	13·032	Arable.
IX. 16.	543	21·724	Arable, road, &c.
,,	544	6·988	Wood & double fence.
XV. 1	545	·051	Pasture & road.
,,	546	·099	Pasture.
,,	547	·864	Arable.
,,	548	1·083	Rough pasture.
,,	549	9·894	Arable & road.
,,	550	1·972	Rough pasture.
,,	551	·650	Wood.
,,	552	3·248	Wood, road, &c.
,,	553	67·583	Arable & old quarries.
XV. 2.	554	118·931	Arable, stream, & road.
,,	555	5·347	Wood & stream.
XV. 3.	556	2·869	Whitelaw plantation.
,,	557	·915	Wood & stream.
,,	558	27·114	Arable.
,,	559	10·641	Wood, roads, & pasture.
XV. 4.	560	·025	House.
,,	561	1·007	Cottages, piggeries, garden, &c.
XV. 1.	562	7·172	Wood & stream.
,,	563	1·163	Wood.
,,	564	·676	Wood.
,,	565	·230	Wood.
,,	566	1·044	Fairmington Cottage, &c.
,,	567	·403	Wood.
,,	568	1·666	Rough pasture.
,,	569	27·505	Arable, road, & double fence.
,,	570	57·478	Arable.
XV. 2.	571	2·485	Harelaw plantation.
,,	572	3·158	Wood.
,,	573	39·458	Arable.
XV. 3.	574	42·958	Arable & road.
,,	575	41·912	Arable & road.
,,	576	·407	Moor House, gardens, & yard.
,,	577	10·003	Arable.
,,	278	5·448	Arable.
,,	579	8·724	Arable.
,,	580	·297	Wood.
,,	581	·756	Wood.
XV. 4.	582	·482	Wood.
,,	583	·051	Private road.
,,	584	·089	Wood.
,,	585	12·424	Arable.
,,	586	1·307	Private road.
,,	587	1·239	Ornamental grounds.
,,	588	·765	Sunlawshill House, yard, &c.
		6317·071	*Carried forward.*

No. of Sheet.	No. on Plan.	Area in Acres.	Description.
		6317·071	*Brought forward.*
XV. 4.	589	·033	Private road.
,,	590	1·867	Sunlawshill Farmsteading, &c.
,,	591	·040	Pond.
,,	592	·759	Pasture & road.
XV. 1.	593	2·726	Wood.
,,	594	3·100	Wood & stream.
,,	596	75·973	Arable & road.
,,	597	32·542	Arable & road.
,,	598	1·330	Rough pasture.
,,	599	·207	Wood & road.
,,	600	7·611	Public road.
,,	601	·911	Pirnichall cottages & gardens.
,,	602	·621	Fairnington schoolhouse, &c.
,,	603	1·974	Arable & piggeries.
,,	604	20·227	Arable.
XV. 2.	605	127·802	Arable, stream, & road.
XV. 3.	606	21·267	Wood, stream, & road.
,,	607	27·880	Arable.
,,	608	28·416	Arable, road, & stream.
,,	609	21·715	Arable, stream, &c.
,,	610	23·578	Arable & old gravel pit.
,,	611	11·041	Arable.
,,	612	·080	Pond.
XV. 4.	613	3·021	Arable.
,,	614	29·601	Arable & old quarry.
,,	615	39·612	Arable.
XIV. 4	616	4·981	Wood.
XV. 1.	617	1·250	Rough pasture.
,,	618	2·319	Wood.
,,	619	64·451	Arable & double fences.
,,	620	·752	Wood & stream.
,,	621	·712	Pond.
,,	622	·598	Rough pasture, road, & stream.
,,	623	5·034	Fairnington Farmsteading, &c.
,,	624	·991	Cottages, piggeries, &c.
,,	625	5·109	Garden & ornamental grounds.
,,	626	·119	Fairnington House.
,,	627	4·932	Wood, roads, & stream.
,,	628	28·741	Pasture, stream, & roads.
,,	629	·029	House & piggeries.
,,	630	15·406	Arable.
,,	631	·608	Private road.
,,	632	·006	Lodge.
,,	633	48·648	Arable & double fence.
,,	634	160·034	Arable.
XIV. 8.	635	19·625	Wood.
XV. 5.	636	79·243	Arable.
XV. 1.	637	·309	Rough pasture, &c.
,,	638	1·009	Wood.
XV. 5.	639	·647	Wood.
		7246·558	*Carried forward.*

No. of Sheet.	No. on Plan.	Area in Acres.	Description.
		7246·558	*Brought forward.*
XV. 5.	640	·113	Wood.
XV. 1.	641	57·787	Arable.
XIV. 8.	642	111·322	Rough pasture.
XV. 5.	643	·750	Rough pasture & stream.
,,	644	83·294	Arable, stream, & road.
,,	645	6·276	Public road.
,,	646	49·550	Arable.
,,	647	129·998	Arable & sheep pen.
XIV. 8.	648	2·630	Public road (Roman road).
XV. 5.	649	2·445	Wood.
,,	650	222·698	Rough pasture, moss, &c.
,,	651	3·535	Wood.
,,	652	·230	Mossend House & garden.
,,	653	6·965	Arable.
,,	654	·479	Public road.
,,	655	·155	Rough pasture.
		7924·785	Total Area of Roxburgh Parish.

RECAPITULATION.

7628·102	Land.
143·774	Water.
83·120	Public Roads.
16·542	Private Roads.
53·247	Railway.
7924·785	Total Area of Roxburgh Parish, in the County of Roxburgh.

AGENTS FOR THE SALE

OF THE

ORDNANCE PLANS.

ENGLAND.

London	Mr. J. Arrowsmith, 10, Soho Square, W. Messrs. Letts, Son & Co., 8, Royal Exchange, E.C. Messrs. Longman & Co., Paternoster Row, E.C. Mr. E. Stanford, 6, Charing Cross, S.W. Messrs. Vacher & Son, 29, Parliament Street, S.W. Messrs. Webster & Co., 60, Piccadilly, W. Messrs. G. Philip & Son, 32, Fleet Street, E.C.; & L'pool. Mr. J. Wyld, Charing Cross. Dr. J. J. Whitty, C.E., 35, Parliament Street, S.W.
Appleby	Mr. J. Whitehead.
Alnwick	Mr. M. Smith.
Bath	Messrs. Sims & Son.
Birmingham	Messrs. Napper & Wright.
Beverley	Mr. John Kemp.
Bolton	Mr. H. Bradbury.
Bristol	Mr. John Lavars.
Bishop Auckland	Mr. M. Braithwaite.
Barnard Castle	Messrs. J. & R. W. Atkinson.
Cleveland, Yorkshire	M. George Dixon.
Cardiff	Mr. Hugh Bird.
Carlisle	Messrs. Thurnam & Sons.
Coventry	Mr. Edward Wright.
Chelmsford	Mr. Thomas B. Arthy.
Darlington	Mr. H. Penney.
Durham	Mr. George Andrews.
Fareham	Mr. George Sutton.
Gloucester	Messrs. G. J. Wait & Co.
Great Ayton, nr. Stokesley, Yorkshire	Mr. G. Dixon.
Hartlepool	Messrs. Pearson & Co.
Huddersfield	Mr. A. L. Peace.
Hull	Mr. J. W. Leng.
Kirkby Lonsdale	Mr. R. Morphet.
Kendal	Mr. T. Atkinson.
Keswick	Mr. James Mayo.
Liverpool	Messrs. G. Philip & Son. Messrs. Webb & Hunt. Mr. J. R. Isaac.
Leeds	Mr. J. Smith.
Longton	Mr. F. S. Wright.
Longport, Staff.	Mr. Evans.
Malton	Mr. H. Smithson.
Manchester	Mr. G. Simms. Mr. W. T. Hansbrow, 59, King Street.
North Shields	Messrs. Phillipson & Hare.
Norwich	Mr. H. Pigg.

Newcastle	Mr. R. Turner.
Nottingham	Mr. R. Sutton.
Oldham	Mr. John Hirst.
Oxford	Messrs. Spiers & Son.
Penrith	Mr. B. T. Sweeten.
Portsmouth	Mr. W. H. Charpentier.
Plymouth	Mr. J. Land.
Preston	Mr. R. Veevers.
Reading	Mr. G. Lovejoy.
Rochdale	Mr. E. Wrigley.
Richmond, Yorkshire	Mr. J. Bell.
Ripon	Messrs. Johnston & Co.
Scarborough	Mr. S. W. Theakstone.
Settle	Mr. J. Wildman.
Sheffield	Mr. H. Pawson.
Swansea	Mr. E. Pearce.
Stockton-on-Tees	Messrs. Jennett & Co.
Southampton	Mr. W. Sharland.
Sunderland	Mr. H. J. Dixon.
Thirsk	Mr. W. Bransby.
Ulverston	Mr. Soulby.
Wakefield	Messrs. Hicks & Allen.
Wigan	Mr. S. G. Bucknall.
Whitehaven	Messrs. Callender & Dixon.
Windermere	Mr. J. Garnett.
York	Mr. J. Glaisby.

SCOTLAND.

Edinburgh	Messrs. Johnston, 4, St. Andrew Square. Messrs. Black, North Bridge. Mr. T. C. Jack, Princes Street.
Ayr	Mr. John Dick.
Aberdeen	Messrs. Keith & Gibb.
Airdrie, Lanarksh	Mr. Thomas Forsyth.
Annan	Mr. William Cuthbertson.
Bathgate	Mr. J. Johnston.
Cupar	Mr. S. Robinson.
Dumfries	Mr. Sinclair.
Dunfermline	Messrs. Miller & Son.
Dunse	Mr. George Johnston.
Dundee	Mr. C. D. Chalmers.
Glasgow	Messrs. J. Smith & Son. Messrs. J. Lumsden & Son.
Haddington	Mr. J. Millen.
Hawick	Mr. William Syme.
Jedburgh	Messrs. A. & W. Easton.
Kirkcaldy	Mr. J. J. Wilson.
Kirkcudbright	Mr. J. Nicholson.
Kelso	Mr. J. H. Rutherford.
Linlithgow	Mr. A. Waldie.
Newton Stewart	Miss A. Watson.
Moffat	Mr. William Muir.
Peebles	Mr. R. Stirling.
Paisley	Mr. William McIntyre.
Selkirk	Mr. G. Lewis.
Stirling	Mr. Robert S. Shearer.

AGENTS FOR THE SALE

OF THE

ORDNANCE PLANS.

IRELAND.

DUBLIN	Messrs. Hodges & Smith, Grafton Street. Messrs. Brassington & Gale, 6, Bachelor's Walk. Dr. J. J. Whitty, C.E.; and at London. Messrs. Thom & Son, 87 & 88, Abbey Street.
ARMAGH	Mr. John McWatters.
ATHLONE	Mr. James Martin.
BELFAST	Mr. James Magill.
CORK	Mr. Francis Guy.
CARLOW	Mr. Thomas Edwards.
CAVAN	Mr. John Fegan.
CLONMELL	Mr. James O'Neill.
DROGHEDA	Mr. Michael Daly.
ENNISKILLEN	Mr. William Trimble.
GALWAY	Mr. Thomas Croker.
KILKENNY	Mr. William Nicholson.
LONDONDERRY ..	Mr. Hempton.
MALLOW	Mr. Joseph Johns.
MULLINGAR	Mr. Sampson Wallis.
NEWRY	Mr. Robert Greer.
OMAGH	Mr. John Nelis.
WATERFORD	Mr. Thomas S. Harvey.
WEXFORD	Mr. F. S. Davis.

ORDNANCE SURVEY OF SCOTLAND.

BOOK OF REFERENCE TO THE PLAN

OF THE

PARISH OF RUTHERGLEN,

IN THE

COUNTY OF LANARK.

CONTAINING 2219·918 ACRES.

COLONEL SIR HENRY JAMES, R.E., F.R.S., F.G.S., &c.,

SUPERINTENDENT OF THE ORDNANCE SURVEY.

PRINTED AT THE ORDNANCE SURVEY OFFICE, SOUTHAMPTON.

1860.

PARISH OF RU

INDEX TO THE

Scale 1 Inch

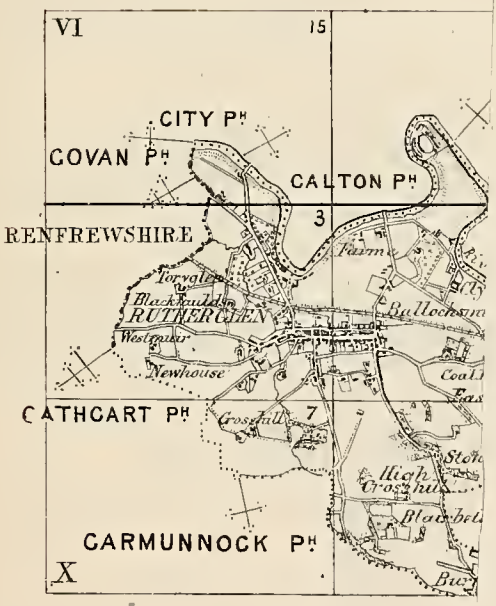

SURVEYED BY MAJ

Published in 7 Sh

Zincographed and p

Captn A, de

on
ıp-
ıch

of

his

are

s—

ıeet
fore
rals

the

W

T

T

n

ent

—

. F.
. C.
W.
Def.
. S.

hew

EXPLANATORY REMARKS.

The Scale of the Parish Plans is the 1-2500th of the actual length on the ground, and is equal to 25·344 inches to a mile, which is very approximately equal to one square inch to one acre, the square of 1·0018 inch being equal to one acre.

The length of each sheet is $1\frac{1}{2}$ miles, and the width 1 mile, the area of each sheet is therefore 960 acres.

Each enclosure has a reference number to the area which is given in this Book.

The Braces (*f*) on the plans are to indicate that the spaces so braced are included under the same reference number.

The Altitudes in feet above the Mean Level of the Sea are written thus—31·4.

The Scale of the Plans of the County is 6 inches to a mile, and each sheet contains the same area as 16 sheets of the Parish Plans. There is therefore a double reference number to each sheet, as VI. 9., the Roman Numerals referring to the County Plans, the Arabic Figures to the Parish Plans.

The following are the characters employed on the Ordnance Plans on the Scales of 1-2500, and 6 inches to a mile:—

County Names	C	Hundreds or Wards	W
Parishes	P	Townships	T
Extra Parochial	E	Division of Townships	T

Antiquities ..... ROMAN / Druidical or Saxon / Norman or Subsequent

The descriptions of the boundaries are shewn by the following initials:—

Centre of Stream	*C. S.*	Centre of Fence	*C. F.*
Centre of Road	*C. R.*	Top of Cop	*T. C.*
Side of Stream or Drain	*S. S.* or *S. D.*	Centre of Wall	*C. W.*
Root of Hedge	*R. H.*	Defaced	*Def.*
Face of Wall	*F. W.*	Track of Stream	*T. S.*
Undefined			*Und.*

Where a change occurs in the boundaries, the symbol [o—o] is used to shew the part at which the change takes place.

TABLE

FOR CONVERTING DECIMAL PARTS OF AN ACRE INTO ROODS AND PERCHES.

Perches.	0 Rood.	1 Rood.	2 Roods.	3 Roods.
0	0·000	0·250	0·500	0·750
1	0·006	0·256	0·506	0·756
2	0·012	0·262	0·512	0·762
3	0·019	0·269	0·519	0·769
4	0·025	0·275	0·525	0·775
5	0·031	0·281	0·531	0·781
6	0·037	0·287	0·537	0·787
7	0·044	0·294	0·544	0·794
8	0·050	0·300	0·550	0·800
9	0·056	0·306	0·556	0·806
10	0·062	0·312	0·562	0·812
11	0·069	0·319	0·569	0·819
12	0·075	0·325	0·575	0·825
13	0·081	0·331	0·581	0·831
14	0·087	0·337	0·587	0·837
15	0·094	0·344	0·594	0·844
16	0·100	0·350	0·600	0·850
17	0·106	0·356	0·606	0·856
18	0·112	0·362	0·612	0·862
19	0·119	0·369	0·619	0·869
20	0·125	0·375	0·625	0·875
21	0·131	0·381	0·631	0·881
22	0·137	0·387	0·637	0·887
23	0·144	0·394	0·644	0·894
24	0·150	0·400	0·650	0·900
25	0·156	0·406	0·656	0·906
26	0·162	0·412	0·662	0·912
27	0·169	0·419	0·669	0·919
28	0·175	0·425	0·675	0·925
29	0·181	0·431	0·681	0·931
30	0·187	0·437	0·687	0·937
31	0·194	0·444	0·694	0·944
32	0·200	0·450	0·700	0·950
33	0·206	0·456	0·706	0·956
34	0·212	0·462	0·712	0·962
35	0·219	0·469	0·719	0·969
36	0·225	0·475	0·725	0·975
37	0·231	0·481	0·731	0·981
38	0·237	0·487	0·737	0·987
39	0·244	0·494	0·744	0·994
40	0·250	0·500	0·750	1·000

N.B.—To convert Decimal Fractions of an Acre into Roods and Perches, multiply the decimal first by 4 and then by 40, preserving the same number of decimals in the product.

Example 1.

633·357 Acres.
4
1·428
40
A. R. P. ..... 17·120
633 1 17

Example 2.

527·013 Acres.
4
·052
40
A. R. P. .... 2·080
527 0 2

PARISH OF RUTHERGLEN,

IN THE

COUNTY OF LANARK.

No. of Sheet.	No. on Plan.	Area in Acres.	Description.
VI. 15.	1	4·653	Pasture, slope, & half of burn.
,,	2	·565	Footpath.
,,	2a	·174	Foreshore of tidal water.
,,	3	·256	Dam.
,,	4	2·570	Pasture, half of Polmadie Burn,&c.
,,	5	3·802	Arable & part of burn.
,,	6	2·572	Garden & slope.
,,	7	5·629	Garden & slope.
,,	8	3·408	Garden, slope, &c.
,,	9	1·947	Garden & road.
,,	10	·241	Avondale Inn, &c.
,,	11	5·115	Arable & pool.
,,	12	·018	Pasture, slope, & part of burn.
,,	13	2·093	Shawfieldbank Print Works, &c.
,,	14	1·031	Shawfieldbank, house, gardens, &c.
,,	15	·718	Bleachfield, & footpath.
,,	16	3·201	Arable & garden.
,,	17	14·555	Arable, &c.
,,	18	11·891	River Clyde (part of)—tidal water.
,,	19	6·685	Pasture, road, & embankment.
,,	20	·723	Footpath.
X. 3.	21	·269	Reservoir (part of).
,,	22	6·322	Arable & slope.
,,	23	·145	Millcroft, house, &c.
,,	24	1·242	Turnpike road.
,,	25	1·922	Arable.
,,	26	·643	Houses, garden, &c.
,,	27	·351	Reservoir (part of).
,,	28	·127	Pasture & half of West Burn.
,,	29	2·801	Arable & half of West Burn.
,,	30	2·273	Arable.
,,	31	2·581	Arable.
,,	32	·539	Houses, garden, &c.
,,	33	3·347	Arable, trees, & half of West Burn.
,,	34	·245	Occupation road.
,,	35	3·726	Turnpike road.
,,	36	5·304	Ornamental ground.
,,	37	·405	Houses. &c.
,,	38	1·164	Shawfield House, &c.
		105·253	*Carried forward.*

No. of Sheet.	No. on Plan.	Area in Acres.	Description.
		105·253	*Brought forward.*
X. 3.	39	2·612	Ornamental ground, house, &c.
,,	40	·228	Ornamental ground, house, &c.
,,	41	1·104	Shawfield Villa, conservatories, &c.
,,	42	·910	Garden, &c.
,,	43	1·615	Shawfield Park, houses, garden, &c.
,,	44	2·391	Ornamental ground.
,,	45	1·147	Shawfield, house, garden, &c.
,,	46	1·279	Ornamental ground, road, &c.
,,	47	·214	Ornamental ground, footpath, &c.
,,	48	1·941	Hayfield, house, garden, &c.
,,	49	1·348	Arable & road.
,,	50	1·413	Arable & half of West Burn.
,,	51	4·910	Arable, half of West Burn, &c.
,,	52	·725	Southeroft, houses, garden, &c.
,,	53	1·960	Ornamental ground, road, &c.
,,	54	·034	House, &c.
,,	55	·573	Waste ground & tram road.
,,	56	·017	House, &c.
,,	57	·709	Waste ground.
,,	58	2·736	Shawfield Chemical Works, &c.
,,	59	·014	House, &c.
,,	60	2·850	Ornamental ground, road, &c.
,,	61	·523	Clydebank, houses, garden, &c.
,,	62	·277	Tram road.
,,	63	·358	Garden.
,,	64	2·044	Ornamental ground, road, &c.
,,	65	·105	Ornamental ground.
,,	66	·936	Arable.
,,	67	1·023	Southeroft, house, offices, &c
,,	68	1·055	Pasture, half of West Burn, &c.
,,	69	·616	Waste ground.
,,	70	1·183	Rutherglen Pottery, &c.
,,	71	1·701	Caledonian Railway.
,,	72	2·562	Waste ground, half of burn, &c.
,,	73	·248	House, garden, &c.
,,	74	2·257	Waste ground, coal pit, &c.
,,	75	·155	Waste ground.
,,	76	·178	Houses, &c.
X. 4.	77	2·120	River Clyde (half of)—tidal water.
,,	78	·661	Pasture & road.
,,	79	2·323	Pasture, road, trees, & slope.
,,	80	1·100	Clydesdale Dye Works, &c.
,,	81	3·143	Arable & footpath.
,,	82	·172	House, garden, &c.
,,	83	1·860	Clydesdale Tube Works, &c.
,,	84	19·251	Arable.
,,	85	1·422	Turnpike road.
,,	86	·048	Houses.
,,	87	3·491	New Farme Pit (coal), &c.
,,		186·795	*Carried forward.*

No. of Sheet.	No. on Plan.	Area in Acres.	Description.
		186·795	*Brought forward.*
X. 4.	88	·101	Houses, pool, &c.
„	89	·500	New Farm Rows, houses, &c.
„	90	·774	Arable.
		188·170	Area within the Parliamentary Boundary (exclusive of that portion within the Royalty Boundary).

No. of Sheet.	No. on Plan.	Area in Acres.	Description.
X. 3.	91	1·256	Waste ground, houses, road, &c.
,,	92	4·729	Arable, road, & half of West Burn.
,,	93	·056	Houses, &c.
,,	94	·278	Plantation & half of West Burn.
,,	95	·013	House.
,,	96	·069	Plantation & half of West Burn.
,,	97	7·238	Arable, trees, & half of West Burn.
,,	98	·084	Occupation road.
,,	99	1·077	Garden, &c.
,,	100	1·206	Occupation road.
,,	101	·416	Garden, &c.
,,	102	·631	Blackfaulds, homestead, garden, &c.
,,	103	1·175	Caledonian Railway.
,,	104	1·284	Arable, trees, & half of West Burn.
,,	105	6·770	Arable & road.
,,	106	·508	Footpath, half of West Burn, &c.
,,	107	·020	Occupation road.
,,	108	·756	Arable.
,,	109	10·132	Arable & half of West Burn.
,,	110	7·543	Arable & half of West Burn.
,,	111	4·495	Arable & half of West Burn.
,,	112	·264	Parish road.
,,	113	4·840	Arable.
,,	114	·139	Occupation road.
,,	115	·699	Newfield, homestead, garden, &c.
,,	116	2·012	Arable.
,,	117	·241	Occupation road.
,,	118	·260	Arable.
,,	119	·579	Arable & road.
,,	120	2·805	Arable.
,,	121	1·069	Bearlands, houses, garden, &c.
,,	122	2·068	Ornamental ground, road, &c.
,,	123	·468	Muirbank, house, offices, &c.
,,	124	1·500	Garden, &c.
,,	125	·315	Occupation road, &c.
,,	126	·012	House.
,,	127	3·670	Arable, trees, half of burn, &c.
,,	128	·778	Occupation road.
,,	129	·415	Arable.
,,	130	1·562	Arable & road.
,,	131	·022	Waste ground & road.
,,	132	2·425	Arable, part of Cityford Burn, &c.
,,	133	·350	Reservoir.
,,	134	1·835	Burnside Powerloom Factory, &c.
,,	135	4·094	Arable & half of burn.
,,	136	18·425	Arable & road.
,,	137	·802	Arable.
,,	138	·459	Garden, house, road, &c.
,,	139	·926	Greenhill Cottage, garden, &c.
,,	140	3·573	Arable & road.
		106·343	*Carried forward.*

No. of Sheet.	No. on Plan.	Area in Acres.	Description.
		106·343	*Brought forward.*
X. 3.	141	·099	Occupation road.
,,	142	2·133	Arable & road.
,,	143	·414	Parish road.
,,	144	2·984	Arable.
,,	145	3·980	River Clyde (part of)—tidal water.
,,	146	5·059	Pasture & embankment.
,,	147	·678	Boat building yard & sheds.
,,	148	2·150	Waste ground, slope, pasture, &c.
,,	149	·647	Clydeford Chemical Works, &c.
,,	150	·447	Occupation road.
,,	151	3·370	Arable.
,,	152	3·356	Arable & half of drain.
,,	153	3·717	Arable, footpath, & half of drain.
,,	154	·002	Waste ground.
,,	155	·144	Arable.
,,	156	·076	Footpath.
,,	157	2·067	Arable.
,,	158	·237	Kildale Oil Cloth Works, &c.
,,	159	·749	Arable & half of West Burn.
,,	160	·830	Arable.
,,	161	1·070	Arable.
,,	162	5·546	Arable & footpath.
,,	163	·489	Arable.
,,	164	2·506	Brickfield, house, & half of burn.
,,	165	·247	Occupation road.
,,	166	2·906	Arable, footpath, & half of burn.
,,	167	·694	Arable & footpath.
,,	168	·328	Public road.
,,	169	2·747	Houses, gardens, &c.
,,	170	·757	Public road.
,,	171	·819	Church, house, garden, &c.
,,	172	1·160	Greenbank House, garden, &c.
,,	173	·818	Arable.
,,	174	3·434	Houses, gardens, &c.
,,	175	·166	Public road.
,,	176	1·309	Houses, garden, pond, &c.
,,	177	·174	Public road.
,,	178	2·200	Houses, gardens, &c.
,,	179	·780	Houses & gardens.
,,	180	1·178	Public road.
,,	181	·617	Houses, gardens, &c.
,,	182	·580	Houses, gardens, &c.
,,	183	·119	Houses, &c.
,,	184	·013	Public road.
,,	185	·523	Houses, &c.
,,	186	·054	Public road.
,,	187	·478	Houses, garden, &c.
,,	188	·935	Houses, ruin, &c.
,,	189	·085	Public road.
,,	190	·429	Burgh School, garden, &c.
		172·643	*Carried forward.*

No. of Sheet.	No. on Plan.	Area in Acres.	Description.
		172·643	*Brought forward.*
X 3.	191	2·349	Houses, church, garden, &c.
,,	192	·034	Public road.
,,	193	·365	Houses, gardens, &c.
,,	194	·463	Public road.
,,	195	·764	Houses, gardens, &c.
,,	196	·162	Public road.
,,	197	4·634	Houses, gardens, &c.
,,	198	1·049	Houses, gardens, gas works, &c.
,,	199	·049	Public road.
,,	200	1·130	Public road.
,,	201	1·231	Houses, gardens, &c.
,,	202	·272	House, garden, &c.
,,	203	·281	Public road.
,,	204	1·926	Houses, gardens, &c.
,,	205	·046	Occupation road.
,,	206	·814	Houses, waste ground, &c.
X. 4.	207	·373	Public road.
,,	208	·998	Houses, gardens, &c.
,,	209	1·226	Public road.
,,	210	·859	Church, houses, burial ground, &c.
,,	211	4·409	Public road.
,,	212	·922	Houses, gardens, &c.
,,	213	1·106	Houses, gardens, &c.
,,	214	·068	Public road.
,,	215	·355	House, garden, &c
,,	216	·089	Public road.
,,	217	1·116	Houses, church, gardens, &c.
,,	218	1·272	Houses, gardens, ruin, &c.
,,	219	15·743	Houses, gardens, &c.
,,	220	·632	Public road.
,,	221	·373	Houses, gardens, &c.
,,	222	·211	Public road.
,,	223	1·236	Houses, gardens, &c.
,,	224	·501	Public road.
,,	225	·261	Houses, garden, &c.
,,	226	1·110	Houses, gardens, &c.
,,	227	18·795	Arable, road, half of drain, &c.
,,	228	12·559	Arable, road, & half of drain.
,,	229	4·687	Arable.
,,	230	3·572	Garden & road.
,,	231	·500	Waste ground & road.
,,	232	·449	Gooseberry Hall Cottage, &c.
,,	233	9·000	Arable.
,,	234	·933	Turnpike road.
,,	235	·497	Gooseberry Hall, homestead, &c.
,,	236	2·871	Garden, &c.
,,	237	·211	Arable.
,,	238	4·940	Arable.
,,	239	6·805	Caledonian Railway.
,,	240	·949	Arable, footpath, & shed.
		287·840	*Carried forward.*

No. of Sheet.	No. on Plan.	Area in Acres.	Description.
		287·840	*Brought forward.*
X. 4.	241	·141	Public road.
,,	242	·013	House (railway station).
,,	243	3·371	Arable.
,,	244	·288	Occupation road.
,,	245	·033	House, &c.
,,	246	1·512	Coal yard.
,,	247	·104	Gallowflat Pit (Coal), houses, &c.
,,	248	9·905	Arable.
,,	249	·602	Public road.
,,	250	11·277	Arable.
,,	251	3·330	Arable, road, & slope.
,,	252	·614	Turnpike road.
,,	253	7·062	Arable & footpath.
,,	254	·423	Garden.
,,	255	·409	Turnpike road.
,,	256	1·456	Arable & road.
,,	257	·312	Arable & footpath.
,,	258	·658	Balvaird, house, garden, &c.
,,	259	1·005	Garden, &c.
,,	260	·941	Arable.
,,	261	·549	Occupation road.
,,	262	1·600	Parkhill, house, gardens, &c.
,,	263	1·500	Arable & footpath.
,,	264	1·499	Arable.
,,	265	·626	Ruther House, garden, &c.
,,	266	·524	Overton Villa, garden, &c.
,,	267	·077	House, garden, &c.
,,	268	·677	Arable.
,,	269	·240	Houses, sheds, &c.
,,	270	·494	Stonelaw Pit (Coal), &c.
,,	271	·657	Arable.
,,	272	3·238	Arable & road.
X. 7.	273	·213	Millrigs, house, garden, &c.
,,	274	·066	Pasture.
,,	275	·962	Arable.
,,	276	·083	Arable.
		344·301	Area within the Parliamentary Boundary contained within the Royalty Boundary.
		188·170	Area within the Parliamentary Boundary, exclusive of that portion within the Royalty Boundary.
		532·471	Total area within the Parliamentary Boundary.

RECAPITULATION OF THE PARISH WITHIN THE PARLIAMENTARY BOUNDARY.

Area in Acres.	
481·249	Land.
22·150	Public roads.
9·681	Railway.
1·226	Water.
17·991	Tidal water.
·174	Foreshore of tidal water.
532·471	Total area within the Parliamentary Boundary.

No. of Sheet.	No. on Plan.	Area in Acres.	Description.
X. 3.	277	·915	Toryglen Pit (Coal), houses, &c.
,,	278	7·675	Arable, footpath, & half of burn.
,,	279	·040	Plantation & half of burn.
,,	280	9·300	Arable, plantation, road, &c.
,,	281	11·484	Arable, road, & half of burn.
,,	282	1·428	Caledonian Railway.
,,	283	6·159	Arable, road, & half of burn.
,,	284	8·038	Arable, road, & half of burn.
,,	285	11·293	Arable.
,,	286	13·639	Arable & road.
,,	287	·089	Plantation.
,,	288	·159	Garden.
,,	289	·783	Toryglen, homestead, &c.
,,	290	·378	Plantation.
,,	291	10·299	Arable.
,,	292	4·095	Garden, plantation, &c.
,,	293	9·348	Arable.
,,	294	·131	Occupation road.
,,	295	·189	Garden, &c.
,,	296	8·797	Arable.
,,	297	9·472	Arable & road.
,,	298	1·881	Pasture & trees.
,,	299	·140	Westmuir, houses, garden, &c.
,,	300	·538	Pasture & road.
,,	301	·159	Pasture.
,,	302	·128	Pond.
,,	303	9·749	Arable.
,,	304	1·782	Parish road.
,,	305	15·956	Arable.
,,	306	1·127	Arable.
,,	307	1·756	Arable.
,,	308	9·229	Arable.
,,	309	16·862	Arable.
,,	310	1·448	Arable.
,,	311	1·020	Arable.
,,	312	·172	Pasture & footpath.
,,	313	·569	Newhouse, homestead, garden, &c.
,,	314	·319	Stackyard & road.
,,	315	·382	Pasture, road, & ruin.
,,	316	·267	Occupation road.
,,	317	8·618	Arable.
,,	318	1·013	Occupation road.
,,	319	11·724	Arable.
,,	320	7·679	Arable.
,,	321	1·342	Arable.
,,	322	10·815	Arable, road, slope, & pond.
,,	323	·285	Occupation road.
,,	324	·001	Arable.
,,	325	1·155	Houses, gardens, &c.
,,	326	·967	Arable & footpath.
		220·794	*Carried forward.*

No. of Sheet.	No. on Plan.	Area in Acres.	Description.
		220·794	*Brought forward.*
X. 3.	327	·558	Arable & road.
,,	328	·961	Auburn Cottage, garden, &c.
,,	329	·049	Arable.
,,	330	·130	Arable & half of Cityford burn.
,,	331	·309	Occupation road.
,,	332	·182	Westhouse, garden, &c.
,,	332a	·815	Water.
,,	333	6·295	West Quarries, waste ground, &c.
,,	334	10·600	Arable & half of Cityford burn.
X. 4.	335	·019	Garden.
,,	336	4·966	Arable.
,,	337	·114	Garden.
,,	338	·066	Occupation road.
,,	339	·592	Turnpike road.
,,	340	·813	Ornamental ground.
,,	341	·074	Occupation road.
,,	342	3·592	Arable.
,,	343	·409	Caledonian Railway.
,,	344	·161	Waste ground & slope.
,,	345	3·520	Arable.
,,	346	1·764	Arable.
,,	347	5·556	Arable.
,,	348	·534	Turnpike road.
,,	349	·084	Pasture & trees.
,,	350	·658	Arable.
,,	351	1·430	Arable.
,,	352	·928	Waste ground.
,,	353	·101	Houses, garden, &c.
,,	354	1·467	Arable & slope.
,,	355	4·812	Arable, slope, road, & trees.
,,	356	6·608	Arable.
,,	357	5·438	Arable & footpath.
,,	358	4·035	Arable.
,,	359	16·822	Arable & half of burn.
,,	360	7·410	Arable & half of burn.
,,	361	·069	Houses, &c.
,,	362	·229	Houses, coal pit, &c.
,,	363	2·794	Waste ground, shed, & pond.
,,	364	·826	Garden, pond, old coal pit, &c.
,,	365	2·961	Arable.
,,	366	·063	Plantation.
,,	367	1·498	Pasture, road, pond, & trees.
,,	368	·024	Lodge, &c.
,,	369	1·739	Arable.
,,	370	9·866	Arable.
,,	371	2·549	Turnpike road.
,,	372	·218	Eastfield (part of), houses, &c.
,,	373	·110	Parish road.
,,	374	·603	Eastfield (part of), houses, &c.
,,	375	·147	Eastfield (part of), houses, &c.
		336·362	*Carried forward.*

No. of Sheet.	No. on Plan.	Area in Acres.	Description.
		336·362	*Brought forward.*
X. 4.	376	1·261	Waste ground, road, & slope.
,,	377	5·527	Arable & part of Eastfield burn.
,,	378	15·276	Arable.
,,	379	7·046	Arable & trees.
,,	380	·473	Plantation.
X. 7.	381	·315	Arable.
,,	382	19·472	Arable, road, slope, & footpath.
,,	383	15·034	Arable, road, slope, & half of burn.
,,	384	2·919	Arable.
,,	385	1·563	Bankhead Pit (Coal), houses, &c.
,,	386	·489	Houses, garden, &c.
,,	387	·768	Crosshill, homestead, garden, &c.
,,	388	·597	Arable.
,,	389	·299	Arable.
,,	390	·311	Occupation road.
,,	391	·096	Arable.
,,	392	·630	Occupation road.
,,	393	13·965	Arable, slope, & half of burn.
,,	394	2·514	Plantation, footpath, road, &c.
,,	395	2·954	Arable.
,,	396	·054	Plantation.
,,	397	2·528	Pasture, old coal pit, ruin, &c.
,,	398	·282	Garden, &c.
,,	399	·107	Bankhead, house, offices, &c.
,,	400	·843	Ornamental ground, road, &c.
,,	401	·334	Plantation.
,,	402	·240	Meadow.
,,	403	·378	Cityford Burn (part of).
,,	404	·314	Pasture & rough pasture.
,,	405	·928	Plantation & slope.
,,	406	·385	House, garden, &c.
,,	407	·858	Garden.
,,	408	3·103	Arable & half of Cityford Burn.
,,	409	·031	House, &c.
,,	410	·128	Occupation road.
,,	411	1·199	Ornamental ground, plantation, &c.
,,	412	·065	Occupation road.
,,	413	·315	Rutherglen Mill (Corn), &c.
,,	414	·926	Pasture & part of Cityford Burn.
,,	415	·998	Arable & half of Cityford Burn.
,,	416	·014	House.
,,	417	33·189	Arable, plantation, half of burn, &c.
,,	418	·069	Plantation.
,,	419	6·898	Arable & road.
,,	420	6·528	Arable & half of Cityford Burn.
,,	421	3·711	Arable & half of Cityford Burn.
,,	422	·368	Plantation & half of burn.
,,	423	3·918	Arable & half of Cityford Burn.
,,	424	11·758	Arable & half of Cityford Burn.
,,	425	·229	Plantation.
		508·569	*Carried forward.*

No. of Sheet.	No. on Plan.	Area in Acres.	Description.
		508·569	*Brought forward.*
X. 7.	426	·460	Plantation & half of burn.
,,	427	·091	Arable & half of burn.
,,	428	·065	Plantation & half of burn.
X. 8.	429	7·449	Arable & road.
,,	430	9·626	Arable.
,,	431	·387	Low Crosshill, homestead, &c.
,,	432	25·963	Arable, road, & slope.
,,	433	3·139	Plantation.
,,	434	·149	Plantation.
,,	435	20·372	Arable, road, slope, & trees.
,,	436	1·857	Plantation & footpath.
,,	437	24·333	Arable, road, ruin, trees, pool, &c.
,,	438	3·222	Plantation.
,,	439	2·516	Parish road.
,,	440	·052	Plantation.
,,	441	8·517	Arable.
,,	442	2·198	Ornamental ground & road.
,,	443	1·542	Plantation, road, & footpath.
,,	444	·248	Eastfield House, offices, &c.
,,	445	1·146	Garden, &c.
,,	446	·397	Occupation road.
,,	447	·626	Ornamental ground.
,,	448	1·283	House, garden, plantation, &c.
,,	449	1·120	Eastfield Quarry.
,,	450	8·287	Arable, road, part of burn, &c.
,,	451	·545	Plantation, road, & part of burn.
,,	452	·168	House, garden, &c.
,,	453	·043	Houses.
,,	454	·684	Waste ground, half of burn, &c.
,,	455	·030	Broomyknowes, cottage.
,,	456	5·851	Arable.
,,	457	7·972	Arable.
,,	458	·029	Plantation.
,,	459	6·589	Arable.
,,	460	·030	Plantation.
,,	461	·040	Plantation.
,,	462	6·794	Arable.
,,	463	·038	Plantation.
,,	464	·285	Plantation.
,,	465	8·016	Arable.
,,	466	·439	Garden.
,,	467	·464	Stonelaw Cottage, &c.
,,	468	3·283	Turnpike road.
,,	469	1·106	Plantation.
,,	470	·277	Arable.
,,	471	1·254	Plantation & slope.
,,	472	·519	Old quarry & road.
,,	473	·151	Pasture.
,,	474	1·655	Old quarry & road.
,,	475	3·017	Plantation, slope, & ruin.
		682·893	*Carried forward.*

No. of Sheet.	No. on Plan.	Area in Acres.	Description.
		682·893	*Brought forward.*
X. 8.	476	8·532	Arable & road.
,,	477	2·792	Arable & road.
,,	478	·929	Occupation road.
,,	479	·549	Stonelaw, houses, garden, &c.
,,	480	·836	Stonelaw, homestead, garden, &c.
,,	481	·154	Pasture, road, & old coal pit.
,,	482	·366	Plantation & slope.
,,	483	·058	Stonelaw Tower.
,,	484	1·703	Garden, ornamental ground, &c.
,,	485	10·753	Arable & road.
,,	486	·559	Plantation & road.
,,	487	·280	Pasture & road.
,,	488	·079	House & garden.
,,	489	·430	Plantation.
,,	490	·121	Plantation.
,,	491	9·987	Arable.
,,	492	27·544	Arable, road, & part of burn.
,,	493	·073	Plantation.
,,	494	7·538	Arable & plantation.
,,	495	·265	Plantation.
,,	496	7·142	Arable.
,,	497	·669	Occupation road.
,,	498	9·785	Arable.
,,	499	·327	Arable.
,,	500	·685	Bullionslaw, homestead, &c.
,,	501	·120	Plantation.
,,	502	17·874	Arable.
,,	503	4·465	Plantation, footpath, slope, &c.
,,	504	1·901	Parish road.
,,	505	2·355	Arable & road.
,,	506	·152	Occupation road.
,,	507	9·994	Arable.
,,	508	·321	Plantation.
,,	509	·690	Plantation.
,,	510	·032	Plantation.
,,	511	·100	Plantation.
,,	512	13·799	Arable, road, & trees.
,,	513	·093	Plantation.
,,	514	·057	Plantation.
,,	515	6·893	Arable & road.
,,	516	·142	Plantation.
,,	517	·964	High Crosshill, homestead, &c.
,,	518	2·308	Parish road.
,,	519	15·748	Arable, road, & pond.
,,	520	·099	Gushet House, garden, &c.
,,	521	·230	Plantation.
,,	522	2·606	Plantation, road, & pool.
,,	523	·257	Plantation.
,,	524	8·491	Arable.
,,	525	·043	Plantation.
		864·783	*Carried forward.*

No. of Sheet.	No. on Plan.	Area in Acres.	Description.
		864·783	*Brought forward.*
X. 8.	526	2·096	Arable & half of burn.
,,	527	3·592	Arable.
,,	528	·556	Occupation road.
,,	529	·206	Plantation & half of burn.
,,	530	16·170	Arable.
,,	531	·550	Plantation.
,,	532	·016	Lodge, &c.
,,	533	·609	Plantation & footpath.
,,	534	5·232	Ornamental ground & footpath.
,,	535	1·013	Plantation.
,,	536	·044	Blairbeth House.
,,	537	6·191	Ornamental ground, road, &c.
,,	538	·095	Offices, &c.
,,	539	1·044	Garden, plantation, &c.
,,	540	·424	Ornamental ground, pond, &c.
,,	541	·599	Occupation road.
,,	542	·152	Pasture & house.
,,	543	·253	House & green.
,,	544	·228	Plantation.
,,	545	2·856	Ornamental ground.
,,	546	13·188	Arable.
,,	547	1·007	Plantation.
,,	548	11·730	Arable.
,,	549	·059	Plantation.
,,	550	4·399	Plantation, half of burn, &c.
,,	551	4·089	Arable, trees, & footpath.
,,	552	·615	Plantation & footpath.
,,	553	·333	Arable & trees.
,,	554	5·648	Arable & footpath.
,,	555	7·228	Arable & plantation.
,,	556	·298	Plantation.
,,	557	2·260	Arable.
,,	558	·251	Plantation & footpath.
,,	559	·111	Plantation.
,,	560	·084	Plantation.
,,	561	8·357	Arable.
,,	562	6·223	Arable.
,,	563	·518	Plantation & slope.
,,	564	·850	Plantation & slope.
,,	565	4·434	Arable & plantation.
,,	566	1·391	Pasture.
,,	567	7·789	Marsh, (Burnside Loch).
,,	568	1·023	Pasture.
,,	569	6·780	Arable.
,,	570	9·912	Arable.
,,	571	·475	Occupation road.
,,	572	4·742	Arable.
,,	573	2·157	Occupation road.
,,	574	7·457	Arable.
,,	575	7·897	Arable.
		1028·014	*Carried forward.*

No. of Sheet.	No. on Plan.	Area in Acres.	Description.
		1028·014	*Brought forward.*
X. 8.	576	8·082	Arable.
,,	577	5·491	Arable.
,,	578	1·913	Plantation & road.
,,	579	·069	House, garden, &c.
,,	580	·635	Arable.
,,	581	·388	Turnpike road.
,,	582	·990	Arable, road, & trees.
,,	583	1·069	Burnside, homestead, garden, &c.
,,	584	·269	Occupation road.
,,	585	11·241	Arable & pool.
,,	586	3·335	Arable.
,,	587	·731	Pasture.
X. 12.	588	4·943	Arable.
,,	589	3·887	Arable.
,,	590	1·947	Plantation, road, pool, & footpath.
,,	591	1·039	Ornamental ground, road, &c.
,,	592	·104	Springhall, house, &c.
,,	593	·211	Plantation.
,,	594	1·510	Garden, ornamental ground, &c.
,,	595	·585	Plantation, garden, footpath, &c.
,,	596	·312	Offices, &c.
,,	597	·064	Waste ground.
,,	598	·348	Plantation.
,,	599	·714	Arable, gasometer, & footpath.
,,	600	·118	Plantation.
		1078·009	Area within the Royalty Boundary (exclusive of that portion within the Parliamentary Boundary).
		344·301	Area within the Royalty Boundary contained within the Parliamentary Boundary.
		1422·310	Area within the Royalty Boundary.

RECAPITULATION OF THE PARISH WITHIN THE ROYALTY BOUNDARY.

1375·119	Land.
31·723	Public roads.
9·817	Railway.
1·671	Water.
3·980	Tidal Water.
1422·310	Total area within the Royalty Boundary.

No. of Sheet.	No. on Plan.	Area in Acres.	Description.
VI. 15.	601	·008	Turnpike road (part of).
,,	601a	·133	Arable & slope.
X. 3.	602	1·060	Pasture, slope, & half of burns.
,,	603	1·543	Reservoir (part of).
,,	604	·356	Plantation.
,,	605	1·607	Arable.
VI. 16.	606	·302	Foreshore of tidal water.
,,	607	2·114	Pasture.
,,	608	·463	Reservoir (Glasgow Water Works).
,,	609	·008	House.
,,	610	7·954	Pasture, footpath, slope, &c.
,,	611	·571	Reservoirs (Glasgow Watr. Works).
,,	612	3·439	Reservoir (Glasgow Water Works).
,,	613	·518	Reservoir (Glasgow Water Works).
,,	614	·987	Reservoirs (Glasgow Watr. Works).
,,	615	·472	House, garden, &c.
,,	616	2·217	Arable & road.
,,	617	·171	Foreshore of tidal water.
,,	618	4·585	Pasture & embankment.
,,	619	6·890	Pasture & embankment.
,,	620	49·082	Arable & road.
X. 4.	621	3·246	Pasture & embankment.
,,	622	·540	Pasture, slope, & trees.
,,	623	·540	Turnpike road (part of).
,,	624	17·063	Arable.
,,	625	·620	Houses, garden, &c.
,,	626	1·180	Occupation road.
,,	627	1·466	Garden, conservatory, &c.
,,	628	·490	Old Farme, houses, &c.
,,	629	2·282	Coal pit, waste ground, houses, &c.
,,	630	·461	Old Farme, homestead, garden, &c.
,,	631	·100	Occupation road.
,,	632	1·326	Arable.
,,	633	6·262	Arable.
,,	634	·339	Occupation road.
,,	635	1·468	Ornamental ground & road.
,,	636	1·005	Farme, mansion, offices, &c.
,,	637	13·271	Ornamental ground & footpath.
,,	638	·746	Ornamental ground & road.
,,	639	·010	Lodge.
,,	640	6·844	Arable & footpath.
,,	641	1·190	Pasture.
,,	642	1·850	Eastfield Dye Works, gardens, &c.
,,	643	2·775	Arable & trees.
,,	644	3·085	Arable.
,,	645	·679	Occupation road.
,,	646	1·022	Torboll House, gardens, &c.
,,	647	·188	Occupation road.
,,	648	·955	Waste ground & slope.
,,	649	1·048	Reservoir.
		156·531	*Carried forward.*

No. of Sheet.	No. on Plan.	Area in Acres.	Description.
		156·531	*Brought forward.*
X. 4.	650	·182	Pond & filters.
,,	651	1·325	Clyde Paper Works, &c.
,,	652	10·946	Arable.
,,	653	4·160	Pasture.
,,	654	38·598	River Clyde (part of), tidal water.
,,	655	2·440	Pasture, half of burns, &c.
,,	656	12·283	Pasture, half of burn, &c.
,,	657	93·260	Arable, half of Eastfield Burn, &c.
,,	658	7·715	Arable.
,,	659	7·258	Arable.
,,	660	3·472	Turnpike road.
,,	661	7·001	Arable.
,,	662	10·953	Arable.
,,	663	·817	Pasture.
,,	664	5·566	Arable & half of burn.
,,	665	·871	Ballochsmill, homestead, &c.
,,	666	1·101	Gardens, &c.
,,	667	·253	Occupation road.
,,	668	10·855	Arable, road, part of burn, &c.
,,	669	·025	Houses, &c.
,,	670	1·711	Coal pit, waste ground, road, &c.
,,	671	·254	Hamilton Farm, houses, &c.
,,	672	1·803	Hamilton Farm, homestead, &c.
,,	673	·492	Occupation road.
,,	674	15·696	Arable.
,,	675	1·914	Pasture & embankment.
,,	676	·109	Pasture & embankment.
,,	677	13·788	Arable.
,,	678	·749	Arable.
,,	679	1·790	Garden, ornamental ground, &c.
,,	680	·251	Ornamental mound, &c.
,,	681	·941	Gallowflat, house, offices, &c.
,,	682	·853	Ornamental ground.
,,	683	·043	Lodge, &c.
,,	684	·896	Plantation & road.
,,	685	·897	Plantation & footpath.
,,	686	1·367	Turnpike road.
,,	687	9·775	Arable & half of burn.
,,	688	2·641	Arable.
,,	689	2·898	Arable, road, & slope.
,,	690	5·748	Arable & trees.
,,	691	1·322	Arable & half of burn.
,,	692	2·065	Arable & part of burn.
,,	693	·408	Houses, gardens, &c.
,,	694	7·340	Arable & part of burns.
,,	695	2·370	Arable.
,,	696	·215	Occupation road.
,,	697	·141	House, garden, & shed.
,,	698	·160	Coal pit, houses, &c.
,,	699	1·661	Waste ground, pond, & road.
		455·910	*Carried forward.*

No. of Sheet.	No. on Plan.	Area in Acres.	Description.
		455 910	*Brought forward.*
X. 4.	700	8·691	Arable & half of Eastfield Burn.
,,	701	14·752	Caledonian Railway.
,,	702	9·653	Arable, half of Eastfield Burn, &c.
,,	703	9·162	Arable & trees.
,,	704	4·081	Tram road.
,,	705	13·709	Arable.
,,	706	1·479	Coal pit, waste ground, & road.
,,	707	1·726	Parish road.
,,	708	13·978	Arable.
,,	709	2·950	Pasture, embankment, & footpath.
,,	710	·828	Eastfield (part of), houses, &c.
,,	711	1·077	Houses, garden, &c.
,,	712	·386	Houses, garden, &c.
,,	713	2·033	Waste ground, road, &c.
,,	714	1·007	Houses, gardens, &c.
,,	715	·222	Garden.
,,	716	·019	Engine house, &c.
,,	717	6·623	Arable.
,,	718	1·886	Plantation & pond.
,,	719	·246	Pasture.
,,	720	14·726	Arable.
XI. 1.	721	1·048	Plantation, slope, & footpath.
X. 8.	722	·313	House, garden, &c.
,,	723	1·844	Coal pits, houses, sheds, &c.
,,	724	·086	Occupation road.
,,	725	·629	Turnpike road (half of).
,,	726	1·402	Plantation.
,,	727	2·173	Arable.
,,	727a	·682	Tram road.
XI. 5.	728	22·974	Arable.
,,	729	·707	Pasture, slope, & footpath.
,,	730	3·150	Clydesdale Chemical Works, &c.
,,	731	·664	Oil Works, &c.
,,	732	·069	Houses, &c.
,,	733	4·140	Arable, road, slope & trees.
,,	734	·015	Arable.
,,	735	·010	House (part of), &c.
,,	736	·159	Offices, &c.
,,	737	·239	Rosebank House, &c.
,,	738	·817	Garden, &c.
,,	739	·087	Occupation road (half of).
,,	740	2·066	Pasture.
,,	741	·647	Tram road.
,,	742	·088	Garden.
,,	743	·259	Pasture & road.
,,	744	·026	Plantation.
		609·438	Area of the Parish without the Parliamentary & Royalty Boundaries.

GENERAL RECAPITULATION.

Page.	Area in Acres.		Remarks.
7	188·170	188·170	Area within the Parliamentary Boundary, exclusive of that portion within the Royalty Boundary.
10	344·301	344·301	Area within the Parliamentary Boundary, contained within the Royalty Boundary.
14	532·471		Total area within the Parliamentary Boundary.
15	1078·009	1078·009	Area within the Royalty Boundary, exclusive of that portion within the Parliamentary Boundary.
10	344·301		Area within the Royalty Boundary contained within the Parliamentary Boundary.
21	1422·310		Total area within the Royalty Boundary.
22		609·438	Area of the Parish without the Parliamentary and Royalty Boundaries.
		2219·918	Total area of the Parish of Rutherglen, in the County of Lanark.

RECAPITULATION FOR THE PARISH.

Area in Acres.	
2079·259	Land.
45·855	Public roads.
26·270	Railway.
·647	Foreshore of tidal water.
11·298	Water.
56·589	Tidal Water.
2219·918	Total area of the Ph. of Rutherglen, in the Co. of Lanark.

Note:—The Parish of Catheart, in the County of Lanark (exclusive of the Detached portion) is published with Rutherglen Parish, the area of which, with the area of the Detached portion, are given in a separate Book of Reference.

INDEX TO PLACES

IN THE

PARISH OF RUTHERGLEN,

IN THE

COUNTY OF LANARK.

Name of Place.	No. of Sheet. 6 inch scale.	No. of Sheet. 25·344 in. scale.	Descriptive Remarks.
Auburn Cottage.	X.	3	
Ballochsmill.	,,	4	A farm house.
Balvaird.	,,	4	
Burnside Powerloom Factory.	,,	3	
Blackfaulds.	,,	3	A farm house.
Bearlands.	,,	3	A row of dwelling houses.
Bankhead.	,,	7	
Blairbeth House.	,,	8	A mansion.
Burnside.	,,	8	A farm house.
Bullionslaw.	,,	8	A farm house.
Broomyknowe.	,,	8	A cottage.
Clinkert Hill.	,,	4	
Clyde Paper Works.	,,	4	
Clydesdale Dye Works.	,,	4	
Clydesdale Tube Works.	,,	4	
Canada Cottage.	,,	3	
Clydeford Chemical Works.	,,	3	
Crosshill.	,,	7	A farm house.
Cityford Burn.	,,	7	
Clydesdale Chemical Works.	XI.	5	
Eastfield Dye Works.	X.	4	
Eastcroft.	,,	4	
Eastfield.	,,	4	Long rows of dwelling houses.
Eastfield Colliery.	,,	4	
Eastfield House.	,,	8	A mansion.
Eastfield Quarry.	,,	8	
Farme.	,,	4	A large mansion.
Gallowflat.	,,	4	A dwelling house.
Gooseberry Hall.	,,	4	A farm house.
Greenhill Cottage.	,,	3	
Gushet House.	,,	8	A cottage.
Hamilton Farm.	,,	4	
High Crosshill.	,,	8	A farm house.
Low Crosshill.	,,	8	A small farm house.

Name of place.	No. of Sheet. 6 inch scale.	25·344 in. scale.	Descriptive Remarks.
Muirbank.	X.	3	A dwelling house.
Millcroft.	,,	3	A dwelling house.
Mall's Mire Burn.	,,	3	
Millrigs.	,,	7	A dwelling house.
New Farme Rows.	,,	4	
Newhouse.	,,	3	A farm house.
Old Farme.	,,	4	A farm house.
Overton Villa.	,,	4	A cottage.
Oil Works.	XI.	5	
Polmadie Burn.	VI.	15	
Rutherglen.	X.	4	A town.
Ruther House.	,,	4	
River Clyde.	,,	4	
Rutherglen Mill (corn).	,,	7	
Rosebank House.	XI.	5	A dwelling house.
Reservoirs (Glasgow Water Works).	VI.	16	
Rutherglen Bridge.	,,	15	
Shawfield House.	X.	3	
Shawfield T.P.	,,	3	
Stonelaw Tower.	,,	8	A dwelling house.
Stonelaw.	,,	8	A farm house.
Stonelaw Cottage.	,,	8	
Springhall.	,,	12	A dwelling house.
Shawfieldbank.	VI.	15	
Shawfieldbank Print Works	,,	15	
Torboll House.	X.	4	A dwelling house.
Toryglen.	,,	3	A farm house.
Wardlaw Hill.	,,	4	
Westmuir.	,,	3	A farm house.
Westhouse.	,,	3	A dwelling house.

AGENTS FOR THE SALE

OF THE

ORDNANCE PLANS.

ENGLAND.

London	Mr. J. Arrowsmith, 10, Soho Square, W. Messrs. Letts, Son, & Co., 8, Royal Exchange, E.C. Messrs. Longman & Co., Paternoster Row, E.C. Mr. E. Stanford, 6, Charing Cross, S.W. Messrs. Vacher & Son, 29, Parliament Street, S.W. Messrs. Webster & Co., 60, Piccadilly, W. Messrs. G. Philip & Son, 32, Fleet Street, E.C.; & L'pool. Mr. J. Wyld, Charing Cross. Dr. J. J. Whitty, C.E., 35, Parliament Street, S.W.
Appleby	Mr. J. Whitehead.
Alnwick	Mr. M. Smith.
Bath	Messrs. Sims & Son.
Birmingham	Messrs. Napper & Wright
Beverley	Mr. John Kemp.
Bolton	Mr. H. Bradbury.
Bristol	Mr. John Lavars.
Bishop Auckland	Mr. M. Braithwaite.
Barnard Castle	Messrs. J. & R. W. Atkinson.
Cleveland, Yorkshire	Mr. George Dixon.
Cardiff	Mr. Hugh Bird.
Carlisle	Messrs. Thurnam & Sons.
Coventry	Mr. Edward Wright.
Chelmsford	Mr. Thomas B. Arthy.
Darlington	Mr. H. Penney.
Durham	Mr. George Andrews.
Fareham	Mr. George Sutton.
Gloucester	Messrs. G. J. Wait & Co.
Great Ayton, nr. Stokesley, Yorkshire	Mr. G. Dixon.
Hartlepool	Messrs. Pearson & Co.
Huddersfield	Mr. A. L. Peace.
Hull	Mr. J. W. Leng.
Kirkby Lonsdale	Mr. R. Morphet.
Kendal	Mr. T. Atkinson.
Keswick	Mr. James Mayo.
Liverpool	Messrs. G. Philip & Son. Messrs. Webb & Hunt. Mr. J. R. Isaac.
Leeds	Mr. J. Smith.
Longton	Mr. F. S. Wright.
Longport, Staff.	Mr. Evans.
Malton	Mr. H. Smithson.
Manchester	Mr. G. Simms. Mr. W. T. Hansbrow, 59, King Street.
North Shields	Messrs. Phillipson & Hare.
Norwich	Mr. H. Pigg.

NEWCASTLE.....	Mr R Turner.
NOTTINGHAM	Mr. R. Sutton.
OLDHAM	Mr. John Hirst.
OXFORD	Messrs. Spiers & Son.
PENRITH.....	Mr. B. T. Sweeten.
PORTSMOUTH	Mr. W. H. Charpentier.
PLYMOUTH	Mr. J. Land.
PRESTON	Mr. R. Veevers.
READING.....	Mr. G. Lovejoy.
ROCHDALE	Mr. E. Wrigley.
RICHMOND, Yorkshire	Mr. J. Bell.
RIPON	Messrs. Johnston & Co.
SCARBOROUGH....	Mr. S. W. Theakstone.
SETTLE	Mr. J. Wildman.
SHEFFIELD	Mr. H. Pawson.
SWANSEA.....	Mr. E. Pearce.
STOCKTON-ON-TEES	Messrs. Jennett & Co
SOUTHAMPTON ..	Mr. W. Sharland.
SUNDERLAND	Mr. W. H. Hills.
THIRSK	Mr. W. Bransby.
ULVERSTON.....	Mr. Soulby.
WAKEFIELD	Messrs. Hicks & Allen.
WIGAN	Mr. S. G. Bucknall.
WHITEHAVEN....	Messrs. Callender & Dixon
WINDERMERE....	Mr. J. Garnett.
YORK	Mr. J. Glaisby.

SCOTLAND.

EDINBURGH.....	Messrs. Johnston, 4, St. Andrew Square. Messrs. Black, North Bridge. Mr. T. C. Jack, Princes Street.
AYR	Mr. John Dick.
ABERDEEN	Messrs. Keith & Gibb.
AIRDRIE, Lanarksh	Mr. Thomas Forsyth.
ANNAN.....	Mr. William Cuthbertson.
BATHGATE	Mr. J. Johnston.
CUPAR	Mr. S. Robinson.
DUMFRIES	Mr. Sinclair.
DUNFERMLINE ..	Messrs. Miller & Son.
DUNSE	Mr. George Johnston.
DUNDEE	Mr. C. D. Chalmers.
GLASGOW.....	Messrs. J. Smith & Son. Messrs. J. Lumsden & Son.
HADDINGTON	Mr. J. Millen.
HAWICK	Mr. William Syme.
JEDBURGH	Messrs. A. & W. Easton.
KIRKCALDY.....	Mr. J. J. Wilson.
KIRKCUDBRIGHT..	Mr. J. Nicholson.
KELSO	Mr. J. H. Rutherford.
LINLITHGOW	Mr. A. Waldie.
NEWTON STEWART	Miss A. Watson.
MOFFAT	Mr. William Muir.
PEEBLES	Mr. R. Stirling.
PAISLEY	Mr. William McIntyre.
SELKIRK	Mr. G. Lewis.
STIRLING.....	Mr. Robert S. Shearer.

AGENTS FOR THE SALE

OF THE

ORDNANCE PLANS.

IRELAND.

Dublin	Messrs. Hodges & Smith, Grafton Street. Messrs. Brassington & Gale, 6, Bachelor's Walk. Dr. J. J. Whitty, C.E.; and at London. Messrs. Thom & Son, 87 & 88, Abbey Street.
Armagh	Mr. John McWatters.
Athlone.....	Mr. James Martin.
Belfast	Mr. James Magill.
Cork	Mr. Francis Guy.
Carlow	Mr. Thomas Edwards.
Cavan.....	Mr. John Fegan.
Clonmell	Mr. James O'Neill.
Drogheda	Mr. Michael Daly.
Enniskillen	Mr. William Trimble.
Galway	Mr. Thomas Croker.
Kilkenny	Mr. William Nicholson.
Londonderry ..	Mr. Hempton.
Mallow	Mr. Joseph Johns.
Mullingar	Mr. Sampson Wallis.
Newry	Mr. Robert Greer.
Omagh	Mr. John Nelis.
Waterford	Mr. Thomas S. Harvey.
Wexford	Mr. F. S. Davis.

27

ORDNANCE SURVEY OF SCOTLAND.

BOOK OF REFERENCE TO THE PLAN

OF THE

PARISH OF RUTHVEN,

IN THE

COUNTY OF FORFAR,

CONTAINING 2087·836 ACRES.

COLONEL SIR HENRY JAMES, R.E., F.R.S., F.G.S., &c.,
SUPERINTENDENT OF THE ORDNANCE SURVEY.

PRINTED AT THE ORDNANCE SURVEY OFFICE, SOUTHAMPTON.

1864.

Price One Shilling.

he ground,
qual to one
.

le, the area

s Book.

re included

—31·4.

eet contains
le reference
unty Plans,

the Scales

..... W

..... *T*

..... *T*

Saxon

Subsequent

ls:—

..... *C.F.*
..... *T.C.*
.....*C.W.*
..... *Def.*
..... *T.S.*

Where a change occurs in the boundaries, the symbol [o—o] is used to show the part at which the change takes place.

EXPLANATORY REMARKS.

The Scale of the Parish Plans is the 1-2500th of the actual length on the ground, and is equal to 25·344 inches to a mile, which is very approximately equal to one square inch to one acre, the square of 1·0018 inch being equal to one acre.

The length of each sheet is one and a-half miles, and the width one mile, the area of each sheet is therefore 960 acres.

Each enclosure has a reference number to the area which is given in this Book.

The Braces [ʃ] on the plans are to indicate that the spaces so braced are included under the same reference number.

The Altitudes in feet above the Mean Level of the Sea are written thus —31·4.

The Scale of the Plans of the County is 6 inches to a mile, and each sheet contains the same area as 16 sheets of the Parish Plans. There is, therefore, a double reference number to each sheet as VI. 9., the Roman Numerals referring to the County Plans, the Arabic Figures to the Parish Plans.

The following are the characters employed on the Ordnance Plans on the Scales of 1·2500 and 6 inches to a mile:—

County Names	C	Hundreds or Wards	W
Parishes	P	Townships	*T*
Extra Parochial	E	Division of Townships	*T*

Antiquities ..... ROMAN / Druidical or Saxon / Norman or Subsequent

The descriptions of the boundaries are shown by the following initials:—

Centre of Stream	*C.S.*	Centre of Fence	*C.F.*
Centre of Road	*C.R.*	Top of Cop	*T.C.*
Side of Stream or Drain	*S.S.* or *S.D.*	Centre of Wall	*C.W.*
Root of Hedge	*R.H.*	Defaced	*Def.*
Face of Wall	*F.W.*	Track of Stream	*T.S.*

Undefined ..... *Und.*

Where a change occurs in the boundaries, the symbol [o—o] is used to show the part at which the change takes place.

TABLE

FOR CONVERTING DECIMAL PARTS OF AN ACRE INTO ROODS AND PERCHES.

Perches.	0 Rood.	1 Rood.	2 Roods.	3 Roods.	Perches.	0 Rood.	1 Rood.	2 Roods.	3 Roods
0	·000	·250	·500	·750	21	·131	·381	·631	·881
1	·006	·256	·506	·756	22	·137	·387	·637	·887
2	·012	·262	·512	·762	23	·144	·394	·644	·894
3	·019	·269	·519	·769	24	·150	·400	·650	·900
4	·025	·275	·525	·775	25	·156	·406	·656	·906
5	·031	·281	·531	·781	26	·162	·412	·662	·912
6	·037	·287	·537	·787	27	·169	·419	·669	·919
7	·044	·294	·544	·794	28	·175	·425	·675	·925
8	·050	·300	·550	·800	29	·181	·431	·681	·931
9	·056	·306	·556	·806	30	·187	·437	·687	·937
10	·062	·312	·562	·812	31	·194	·444	·694	·944
11	·069	·319	·569	·819	32	·200	·450	·700	·950
12	·075	·325	·575	·825	33	·206	·456	·706	·956
13	·081	·331	·581	·831	34	·212	·462	·712	·962
14	·087	·337	·587	·837	35	·219	·469	·719	·969
15	·094	·344	·594	·844	36	·225	·475	·725	·975
16	·100	·350	·600	·850	37	·231	·481	·731	·981
17	·106	·356	·606	·856	38	·237	·487	·737	·987
18	·112	·362	·612	·862	39	·244	·494	·744	·994
19	·119	·369	·619	·869	40	·250	·500	·750	1·000
20	·125	·375	·625	·875					

N.B.—To convert Decimal Fractions of an Acre into Roods and Perches, multiply the decimal first by 4 and then by 40, preserving the same number of decimals in the product.

Examples—

A.	R.	P.	Acres.
			633·357
			4
			1·428
			40
633	1	17	17·120

A.	R.	P.	Acres.
			527·013
			4
			·052
			40
527	0	2	2·080

PARISH OF RUTHVEN,

IN THE

COUNTY OF FORFAR.

No. on Plan.	Area in Acres.	Description.	No. on Plan.	Area in Acres.	Description.
1	1·619	Pasture & trees.		532·093	*Brought forward.*
2	22·505	Arable.	30	·161	Private road.
3	22·291	Arable & rough pasture slope.	31	1·472	Woody slope & quarry.
			32	2·112	Arable.
4	22·229	Arable, slope, & rough pasture.	33	·263	Post office, garden, &c.
			34	1·043	Pasture & road.
5	19·236	Arable, rough pasture, slope, & broom.	35	·850	Houses, gardens, &c. (Bridgend of Ruthven, part of).
6	1·186	Homestead, garden, &c. (Dryloch).	36	1·113	Homestead, garden, &c. (Bridgend of Ruthven, part of).
7	·202	House, garden, &c.			
8	1·056	Rough pasture & road.			
9	19·462	Arable, rough pasture, slope, broom, footpath, & part of Canty Burn.	37	·972	Woody slope.
			38	15·773	Arable.
			39	9·656	Rough pasture & broom
			40	13·156	Rough pasture, road, & broom.
10	2·557	Parish road.			
11	2·590	Plantation.	41	·280	Parish road.
12	42·665	Arable, rough pasture, road, cairn, trees, & house.	42	35·619	Plantation.
			43	·316	Pasture.
			44	26·030	Plantation, road, and gravel pit.
13	·501	Parish road.			
14	·059	Arable & road.	45	1·385	Parish road.
15	5·752	Arable.	46	·985	Plantation.
16	212·694	Wood, road, slope, & rocks.	47	34·178	Arable.
			48	129·556	Arable.
17	1·832	Woody slope & rocks.	49	29·266	Arable & rough pasture.
18	20·481	Arable.	50	·130	Pool (part of).
19	6·990	Arable.	51	31·213	Arable, rough pasture, & pool (part of).
20	29·560	Arable & road.			
21	1·700	Woody slope & rocks.	52	26·635	Rough pasture & broom
22	29·381	Arable.	53	18·301	Arable, rough pasture, & broom.
23	12·719	Arable.			
24	·684	Parish road.	54	30·567	Arable.
25	·141	House, garden, &c.	55	34·199	Arable rough pasture, & road.
26	·498	Occupation road.			
27	12·433	Arable.	56	27·524	Arable & rough pasture.
28	1·825	Church, manse, garden, &c.	57	·728	Houses, gardens, &c. (Barberswells).
29	37·245	River Isla (part of).	58	·479	Rough pasture.
	532·093	*Carried forward.*		1006·055	*Carried forward.*

PARISH OF RUTHVEN.

No. on Plan.	Area in Acres.	Description.	No. on Plan.	Area in Acres.	Description.
	1006·055	*Brought forward.*		1246·606	*Brought forward.*
59	·272	Rough pasture.	96	7·252	Arable, slope, & part of mill lade.
60	·792	House, garden, plantation, &c.	97	·263	Occupation road.
61	11·307	Parish road.	98	·602	Plantation & part of mill lade.
62	·268	House, garden, &c.			
63	·906	Woody slope & footpath	99	45·053	Arable.
64	5·058	Arable.	100	1·426	Plantation.
65	2·348	Homestead, garden, corn mill, &c. (Milton of Ruthven).	101	·091	Lodge, &c.
			102	24·095	Arable.
			103	·087	Garden.
66	·255	Occupation road.	104	·261	Pool.
67	27·455	Arable & road.	105	27·917	Arable & trees.
68	3·100	Arable.	106	75·925	Arable & part of Baikie Burn.
69	·775	House, school, garden, &c.	107	28·762	Arable, road, slope, trees, & part of burn.
70	8·448	Arable.			
71	26·170	Plantation, road, slope, & gravel pit.	108	·745	Gravel bed.
			109	8·300	Arable (Stanners Island).
72	10·056	Plantation.			
73	29·434	Arable.	110	23·727	Arable.
74	1·485	Marsh.	111	19·011	Plantation, road, and slope.
75	3·663	Plantation.			
76	31·608	Arable & rough pasture.	112	14·465	Arable & road.
77	8·390	Plantation.	113	5·161	Parish road.
78	3·336	Plantation.	114	2·728	Plantation.
79	8·050	Plantation.	115	·818	Parish road.
80	·129	Pool.	116	23·919	Arable.
81	37·527	Arable, rough pasture, & road.	117	26·899	Arable.
			118	·090	Pasture.
82	1·005	Homestead, garden, &c. (Hole of Ruthven).	119	1·264	Public Railway (Scottish North Eastern, Alyth Branch).
83	·486	Pasture.			
84	1·547	Parish road.	120	5·348	Arable.
85	4·726	Plantation, road, slope, & part of Burn.	121	39·814	Arable & road.
			122	·717	Houses, gardens, &c. (Selvie).
86	·207	Cottage, garden, &c. (Craigylinn).	123	26·168	Arable.
87	2·194	Arable.	124	·164	Pasture.
88	·828	Pasture, road, &c.	125	29·026	Arable.
89	·626	Jute Mill, houses, &c.	126	29·761	Arable & road.
90	1·852	Homestead, garden, &c. (Brigton).	127	34·870	Arable & road.
			128	·262	Pasture.
91	1·333	Pasture, road, & part of mill lade.	129	3·119	Pasture & trees.
			130	42·186	Arable & trees.
92	·308	Arable & part of mill lade.	131	24·377	Arable.
			132	·454	House, ornamental ground, &c.
93	1·675	Houses, gardens, &c. (Balbirnie).	133	·662	Occupation road.
94	·278	Occupation road.	134	2·870	Plantation, slope, road, & footpath.
95	2·654	Arable.			
	1246·606	*Carried forward.*		1825·265	*Carried forward.*

No. on Plan.	Area in Acres.	Description.	No. on Plan.	Area in Acres.	Description.
	1825·265	*Brought forward.*		1908·341	*Brought forward.*
135	2·486	Garden, conservatory, &c.	151	·269	Pasture & part of Baikie Burn.
136	·234	Ornamental ground.	152	·502	Pasture.
137	2·681	Plantation & slope.	153	41·487	Arable & slope.
138	3·553	Oranamental ground & trees.	154	31·693	Arable & slope.
			155	2·585	Pasture & slope.
139	6·538	Ornamental ground, road, footpath, trees, & shrubs.	156	32·445	Arable & slope.
			157	4·063	Pasture & slope.
			158	1·568	Pasture.
140	·114	Ruthven House.	159	·793	Plantation.
141	·713	Pond.	160	·240	Plantation.
142	1·740	Offices, &c.	161	14·002	Arable & trees.
143	7·523	Ornamental ground, trees, & footpath.	162	4·387	Plantation, slope, and pool.
144	·392	Plantation.	163	27·289	Arable.
145	·300	Occupation road.	164	·752	Private road.
146	15·387	Arable & trees.	165	7·858	Arable & trees.
147	13·704	Arable, trees, & footpath.	166	2·328	Plantation & part of Baikie Burn.
148	22·336	Arable, trees, & part Baikie Burn.	167	1·010	Plantation & footpath.
			168	4·478	Arable and part of Baikie Burn.
149	2·375	Plantation, footpath, & part of Baikie Burn.	169	1·274	Plantation & part of Baikie Burn.
150	3·000	Plantation & part of Baikie Burn.	170	·472	Houses, garden, &c. (Whins).
	1908·341	*Carried forward.*		2087·836	

RECAPITULATION.

2023.854	Land.
24·240	Public roads.
1·264	Railway.
38·478	Water.
2087·836	Total Area of the Parish of Ruthven, in the County of Forfar.

INDEX TO PLACES

IN THE

PARISH OF RUTHVEN,

COUNTY OF FORFAR.

Name of Place.	No. of Sheet.		Descriptive Remarks.
	6-inch scale.	25·344-inch scale.	
Bridgend of Ruthven	XXXVI.	12	A farm honse.
Barberswells	XXXVII.	9	Dwelling houses.
Brigton	,,	9	A farm house.
Balbirnie	,,	9	Dwelling houses.
Craigylinn	,,	9	A cottage.
Castle of Ruthven (remains of)	,,	13	
Dryloch	,,	5	A farm house.
Hole of Ruthven	,,	9	A farm house.
Hangman's Acre	,,	9	An arable field
Law of Ruthven	XXXVI.	12	A small hillock.
Manse.....	,,	12	A dwelling house.
Milton of Ruthven	XXXVII.	9	A farm house.
Ruthven House.....	,,	13	A dwelling house.
Selvie	XXXVI.	16	A dwelling house.
Wcem.....	,,	12	A cave.
Whins.....	XXXVII.	13	Three cotters' houses.